













EVANS CREEK RELOCATION PROJECT

| | |
|--|--|
|  EXISTING STREAM |  EXISTING WETLAND |
|  PROPOSED MEANDER BELT |  EXISTING TRAIL |
|  PROPOSED STREAM CHANNEL |  CONSTRUCTION BOUNDARY |
|  PROPOSED 1' CONTOUR |  PARCEL (PARCEL PREFIX 062506) |
|  PROPOSED 5' CONTOUR |  EXISTING CHANNEL FILL |
|  |  CITY OF REDMOND/ KING COUNTY BOUNDARY |

0 50 100 200
Feet