













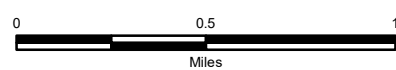



Program or Citywide Projects

-  Groundwater Aquifer Network Improvements
-  Variable Frequency Drives Replacement
-  Pressure Reducing Valve & Meter Replacement
-  Groundwater Protection Infiltration Upgrades
-  Control System and Telemetry Upgrades
-  Groundwater Aquifer Monitoring Improvements
-  Asbestos Cement Watermain Replacement Phase 1-3
-  Booster Pump Station Replacements (several locations)
-  Control System and Telemetry Upgrade Phase 4
-  Wastewater Pipe Rehabilitation Project #2
-  Lift Station Equipment Upgrades Phase 2
-  CMP Replacement Phase 1
-  Stormwater Infrastructure Replacement Project #3 & #4
-  High School Creek Large Woody Debris Placement

Capital Investment Program (CIP)

City of Redmond, Washington



 **Water**

 **Stormwater**

 **Wastewater**

Disclaimer: This map is created and maintained by GIS Services Group, Technology and Information Services, City of Redmond, Washington, for reference purposes only.

The City makes no guarantee as to the accuracy of the features shown on this map.

File Name: \\redmond.man\GIS\GISUser\GIS\GISServices\Redmond\GovWebSite\GIS\LandUse\HazardAreas_11x17.mxd