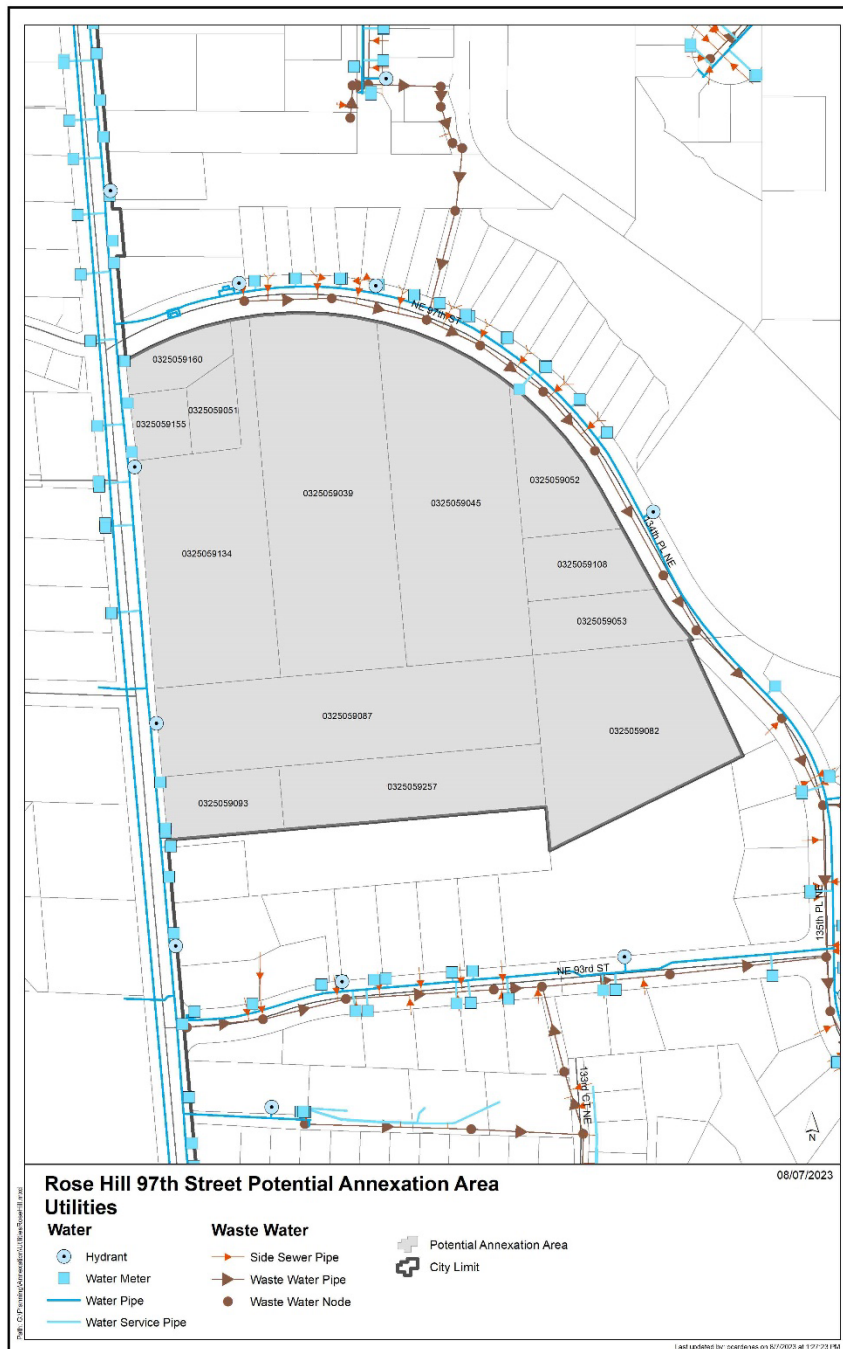
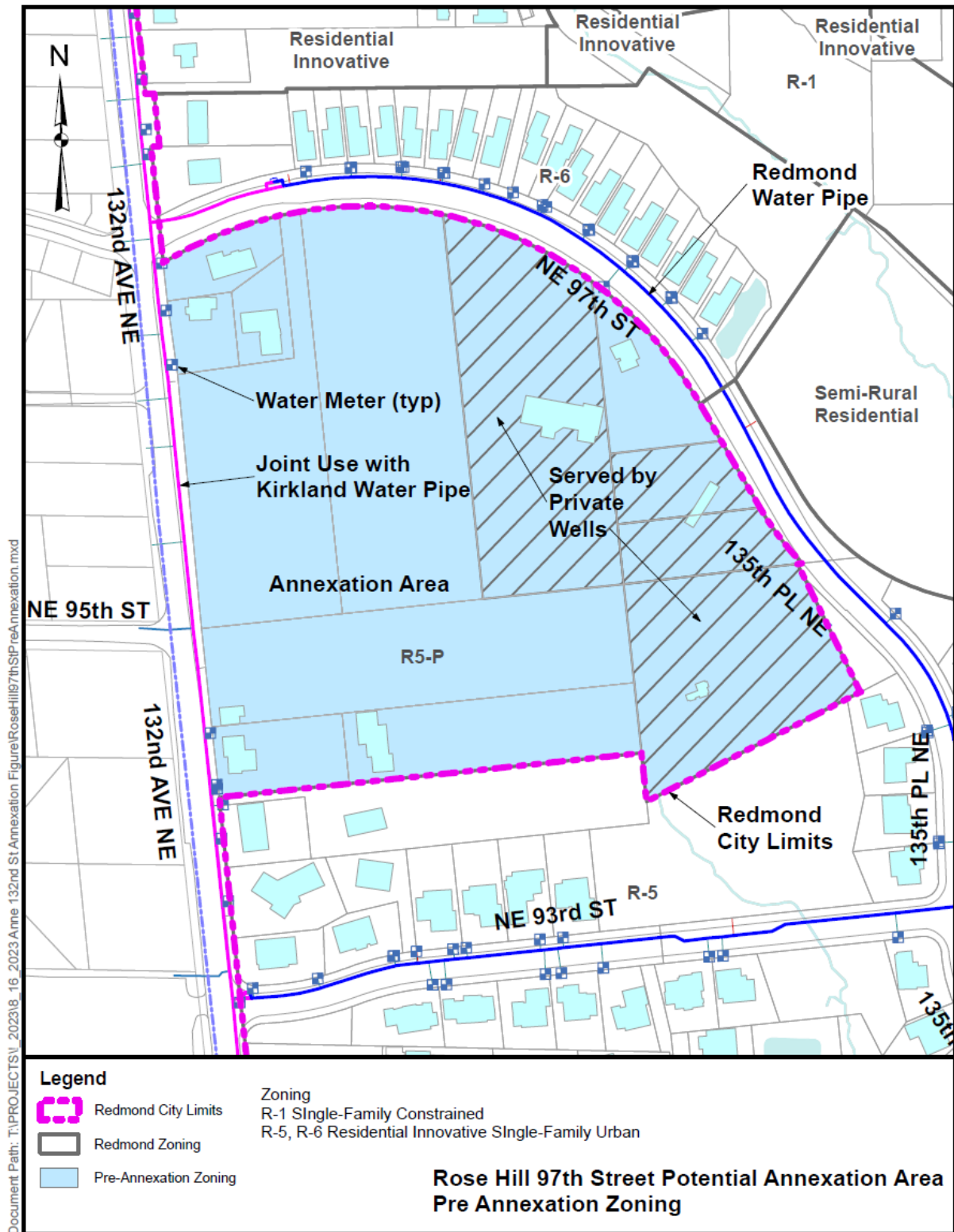


## Exhibit E: Rose Hill NE 97<sup>th</sup> Street Potential Annexation Area Water and Sewer Maps

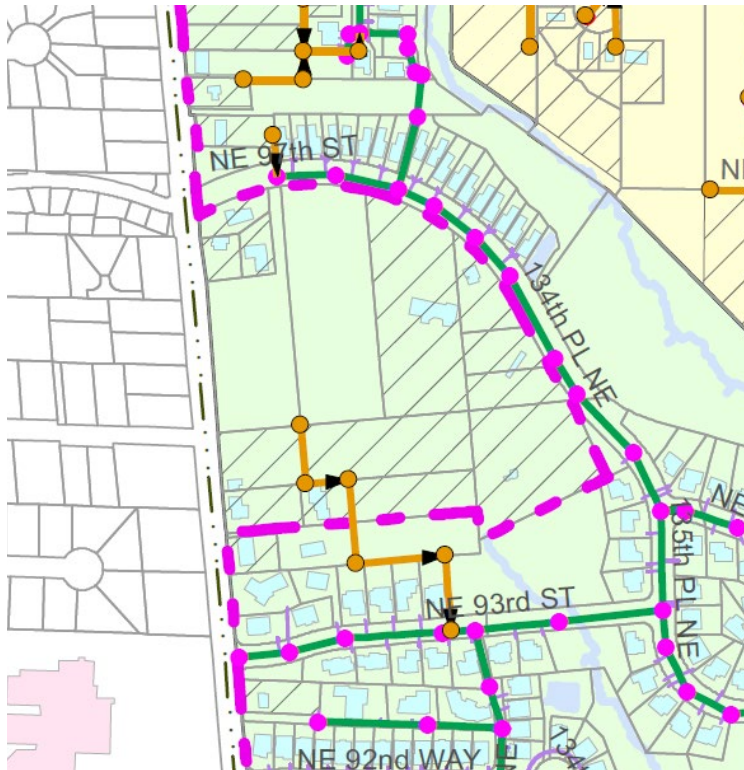
Map 1: Existing Water and Sewer Service in the Rose Hill Potential Annexation Area parcels



Map 2: Water service, including parcels that are served by private wells



Map 3: Wastewater System and general Sewer Plan data with septic parcels



**Legend**

- City Limits
- Urban Growth Boundary
- ★ City of Redmond Pump Station
- ★ Proposed Pump Station
- ★ Private Pump Station
- City of Redmond Manholes and Wastewater Pipe
- Force Main
- Private Pipe
- Other Agency Pipe
- Under Construction Pipe
- Joint Use Pipe
- King County
- ▨ Redmond Septic Parcels
- General Sewer Plan Data
  - Planned Manholes
  - Planned Sewer Pipe
  - Planned CIP Manholes
  - Planned CIP Sewer Pipe
  - Planned CIP Project Point
  - Planned CIP Forcemain

City of Redmond  
Wastewater System  
with  
General Sewer Plan  
Data and Septic Parcels



Disclaimer: This map is created and maintained by  
Wastewater Engineering, City of Redmond,  
Washington, for reference purposes only.  
The City makes no guarantee as to the accuracy or  
completeness of the data shown on this map.