SEC. X, T. 25 N., R. 5 E. W.M.

RTS REDEVELOPMENT AREA

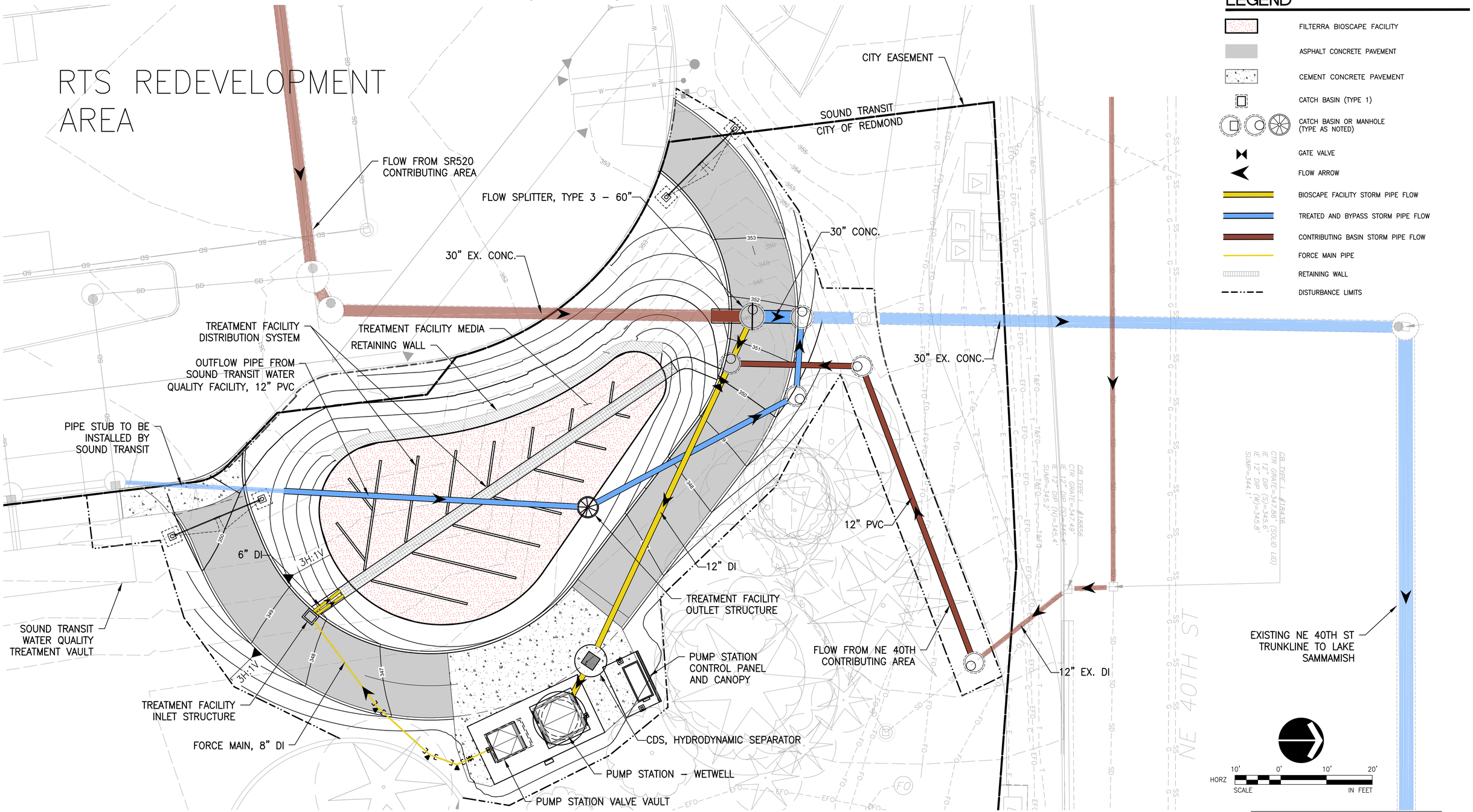

LEGEND

- FILTERRA BIOSCAPE FACILITY
- ASPHALT CONCRETE PAVEMENT
- CEMENT CONCRETE PAVEMENT
- CATCH BASIN (TYPE 1)
- CATCH BASIN OR MANHOLE (TYPE AS NOTED)
- GATE VALVE
- FLOW ARROW
- BIOSCAPE FACILITY STORM PIPE FLOW
- TREATED AND BYPASS STORM PIPE FLOW
- CONTRIBUTING BASIN STORM PIPE FLOW
- FORCE MAIN PIPE
- RETAINING WALL
- DISTURBANCE LIMITS

PRELIMINARY - NOT FOR CONSTRUCTION

CALL BEFORE YOU DIG 1-800-424-5555

DESIGNER	DRAWN BY	CHECKED BY
XXX	XXX	XXX

NO.	REVISION COMMENTS	BY	REVIEW	DATE

CityofRedmond WASHINGTON

CITY OF REDMOND PUBLIC WORKS
15670 NE 85TH STREET – REDMOND, WA 98073-9710

NE 40TH STREET STORMWATER TREATMENT RETROFIT
City Project No. 20021607

Otak
11241 Willows Road NE, Suite 200
Redmond, WA 98052
425.822.4446
www.otak.com

SITE PLAN

OTAK 32793
PROJECT NUMBER

DRAWING NO.

SHEET: 1 OF XX

© 2018 OTAK, INC.

Plotted: Sep 24, 2019 - 4:53pm K:\Project\32700\32793\CADD\ACAD\Dwg\Exhibits\003-Stormwater_Treatment_Retrofit\Site Plan.dwg Layout Name: C5.01

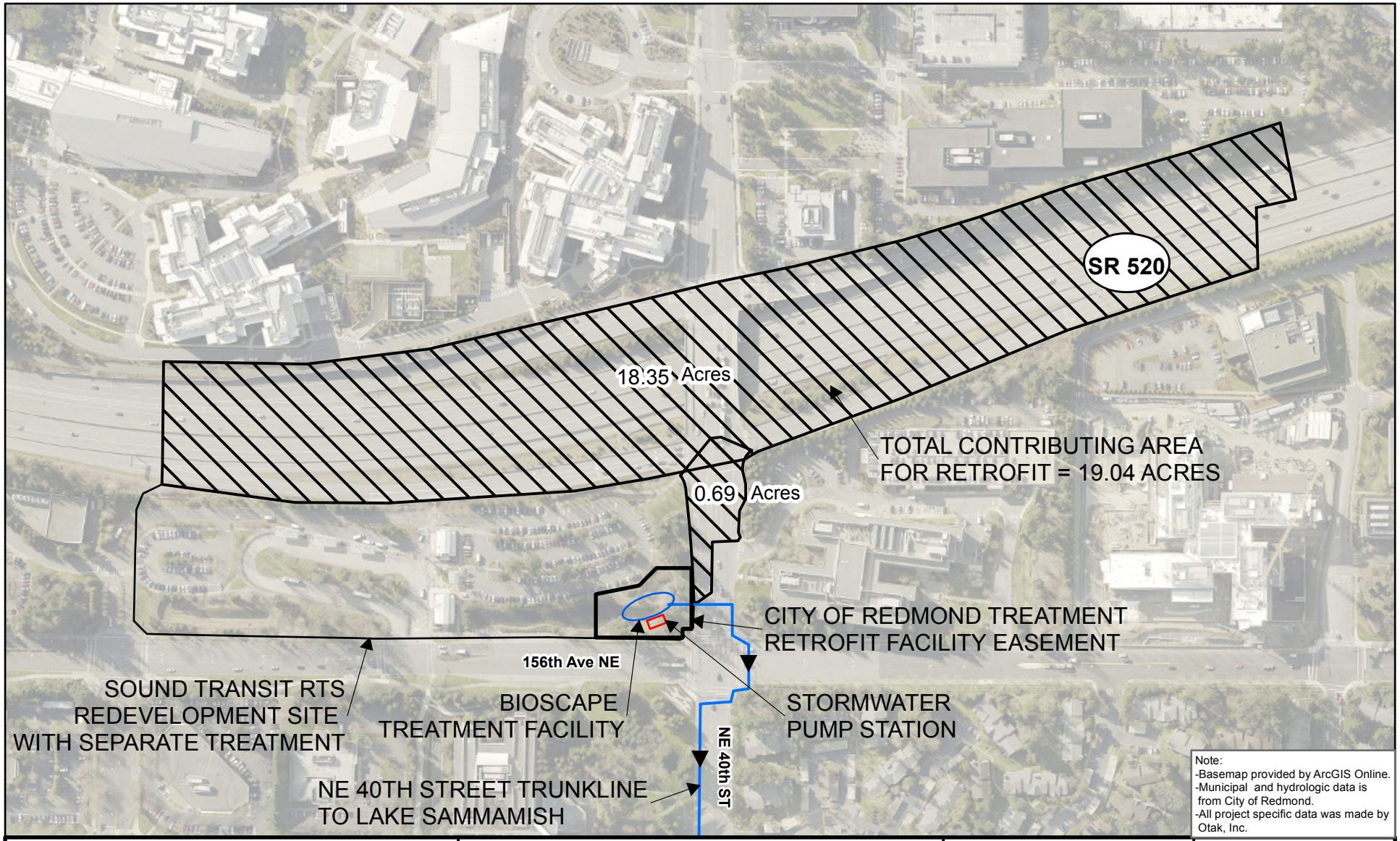

Note:
-Basemap provided by ArcGIS Online.
-Municipal and hydrologic data is from City of Redmond.
-All project specific data was made by Otak, Inc.

Legend

- Basins Contributing to Treatment Retrofit Facility
- Redmond Technology Station (RTS) Site Area - Bypassing Treatment Retrofit Facility

VICINITY MAP

Otak

CityofRedmond WASHINGTON

0 300 Feet

1 inch = 300 feet

K:\Project\32700\32793\CADD\GIS\MXDs\Deliverable\003-Stormwater_Treatment_Retrofit\WQFacilityContBasinMap.mxd

Date: 9/24/2019

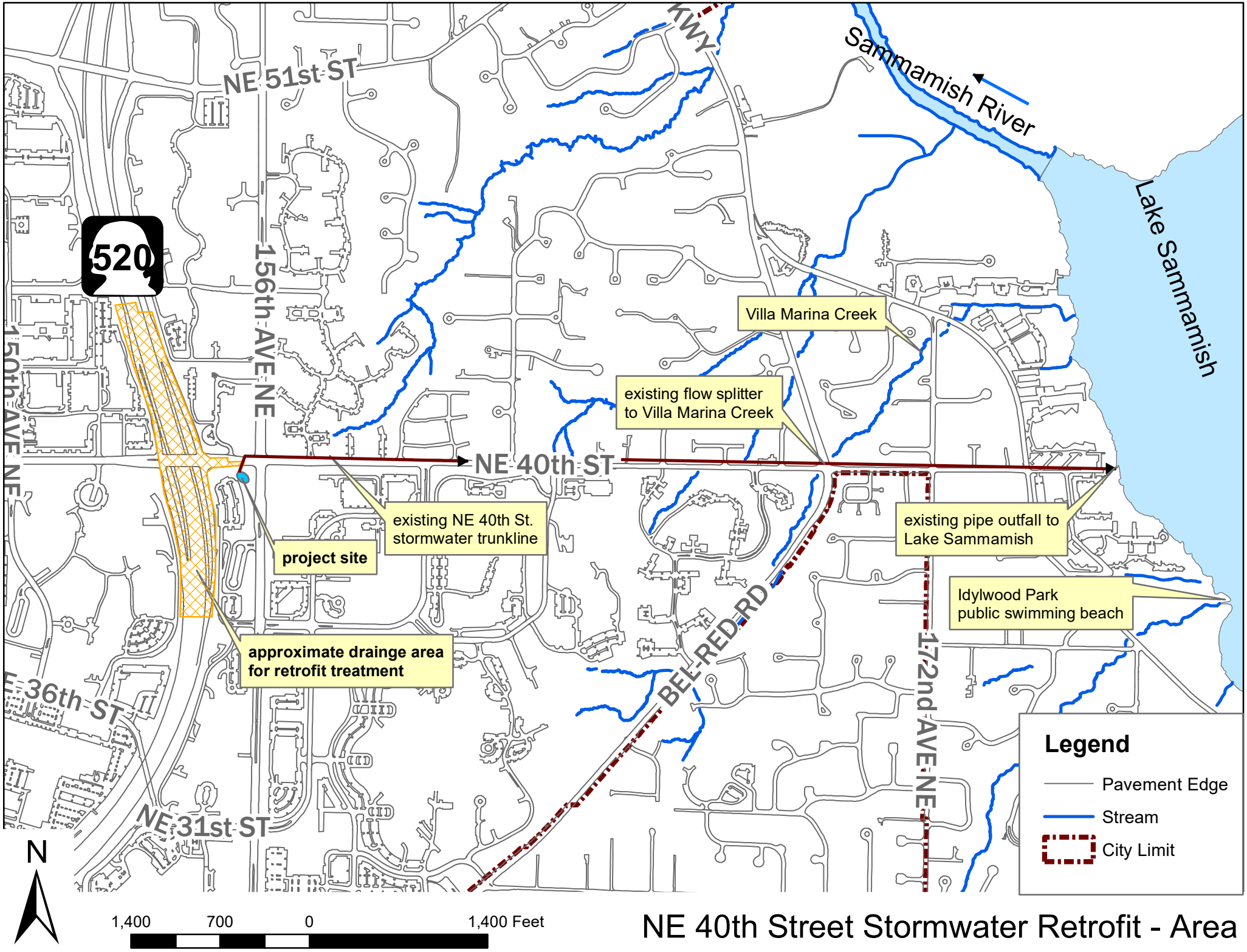

NE 40th Street Stormwater Retrofit - Area