



SoundEarth Strategies, Inc.
2811 Fairview Avenue East, Suite 2000
Seattle, Washington 98102

ATTACHMENT C

PHASE I ENVIRONMENTAL SITE ASSESSMENT



Property:

Redmond Flex
6900 188th Avenue Northeast
Redmond, Washington

Prepared for:

Avenue 55, LLC
600 University Street, Suite 2305
Seattle, Washington

Report Date:

December 28, 2021

Phase I Environmental Site Assessment

Property:

Redmond Flex

6900 188th Avenue Northeast
Redmond, Washington 98053

Prepared for:

Avenue 55, LLC

600 University Street, Suite 2305
Seattle, Washington 98101


Project No.: 0970-017-04

Prepared by:




Caroline Dickey, GT
Staff Geologist

Reviewed by:



Travis Zandi
Associate Scientist



Ryan Bixby, LG
Managing Principal

December 28, 2021



TABLE OF CONTENTS

EXECUTIVE SUMMARY	ES-i
1.0 INTRODUCTION	1
1.1 PURPOSE OF ASSESSMENT	1
1.2 METHODOLOGY/SCOPE OF WORK	1
1.3 LIMITATIONS OF REPORT	2
2.0 PROPERTY DESCRIPTION	2
2.1 LOCATION AND LEGAL DESCRIPTION	3
2.2 STRUCTURES AND IMPROVEMENTS	3
2.3 CURRENT PROPERTY ZONING AND USE	3
2.4 ADJOINING PROPERTIES	3
2.5 GEOLOGIC CONDITIONS	3
2.5.1 Geology	4
2.5.2 Hydrologic and Hydrogeologic Environment	4
2.6 SUMMARY	4
3.0 USER-PROVIDED INFORMATION	4
3.1 TITLE RECORDS	4
3.2 ENVIRONMENTAL LIENS OR ACTIVITY AND USE LIMITATIONS	5
3.3 SPECIALIZED KNOWLEDGE	5
3.4 VALUATION REDUCTION FOR ENVIRONMENTAL ISSUES	5
3.5 OBVIOUS OR COMMONLY KNOWN PROPERTY INFORMATION	5
3.6 CURRENT OWNER, PROPERTY MANAGER, AND OCCUPANT	5
3.7 REASON FOR PERFORMING PHASE I	5
3.8 PREVIOUS ENVIRONMENTAL REPORTS	5
3.8.1 Department of Ecology No Further Action Letter	5
3.8.2 SoundEarth Phase I ESA	5
3.8.3 SoundEarth Limited Subsurface Soil Investigation	5
3.9 SUMMARY	6
4.0 HISTORICAL REVIEW	6
4.1 HISTORICAL USE OF THE PROPERTY	7
4.2 HISTORICAL USE OF ADJOINING PROPERTIES	8
4.3 HISTORICAL USE OF SURROUNDING PROPERTIES	8
4.4 SUMMARY	9
5.0 REGULATORY REVIEW	9

TABLE OF CONTENTS (CONTINUED)

6.0 PROPERTY RECONNAISSANCE.....	11
6.1 GROUNDS AND BUILDINGS	12
6.1.1 Discussion Regarding Property Observations	13
6.2 ADJOINING PROPERTIES	13
6.3 SUMMARY	14
7.0 INTERVIEWS	14
7.1 INTERVIEW WITH SITE MANAGER/PROPERTY OWNER.....	14
7.2 INTERVIEW(S) WITH OTHERS	14
7.3 SUMMARY	14
8.0 DATA GAPS.....	14
9.0 FINDINGS AND OPINIONS.....	14
10.0 CONCLUSIONS	15
11.0 PREPARER’S CREDENTIALS.....	15
12.0 DEVIATIONS.....	15
13.0 ADDITIONAL SERVICES	15
14.0 REFERENCES	16
15.0 STATEMENT OF THE ENVIRONMENTAL PROFESSIONAL	17

FIGURES

- 1 Property Location Map
- 2 Property Plan

PHOTOGRAPHS

Property Photographs
Historical Aerial Photographs

TABLE OF CONTENTS (CONTINUED)

APPENDICES

- A Copies of Supporting Documents
 - Current and Archived County Assessor Records*
 - Title Documents*
 - Historical Maps*
 - User Questionnaire*
- B EDR Radius Report
- C Qualifications of the Environmental Professional

EXECUTIVE SUMMARY

Avenue 55, LLC commissioned SoundEarth Strategies, Inc. (SoundEarth) to complete a Phase I Environmental Site Assessment of the Redmond Flex property located at 6900 188th Avenue Northeast in Redmond, Washington (the Property). The purpose of this environmental site assessment is to identify, to the extent feasible, recognized environmental conditions that may have resulted from the use, manufacture, storage, and/or disposal of hazardous or toxic substances that could affect the future acquisition and/or development of the Property. The scope of work included a review of historical documents regarding the Property, review of current federal and state lists citing known and potentially contaminated sites, interviews with present owners and site managers, a Property reconnaissance, and preparation of this report.

Based on information reviewed during this investigation and as discussed further in this report, it appears that the Property was initially used for agricultural purposes by at least 1965. By at least 1977, however, the Property appeared to be vacant and undeveloped. Various dirt roads appear to have been located on the Property between the late 1970s and the 1990s. The Property appears to have been part of an adjoining gravel mine in at least 1990, but the Property was again vacant and undeveloped between at least 1998 and 2007. Between at least 2009 and 2019, it appears that an office trailer and a gravel parking lot were located on the western portion of the Property. At the time of the Property visit, the Property was occupied by a few temporary structures and storage containers. Adjoining properties include a mix of industrial and commercial development.

The following recognized environmental condition was identified during the course of our investigation:

- **The confirmed presence of contaminated fill material beneath the Property.** Aerial photographs suggest that the Property was historically part of the gravel mine that currently operates on adjoining properties. Commonly, imported fill material is used to replace the gravel that has been excavated and removed from such mines. Up to 35 feet of fill material was encountered during redevelopment of the west-adjointing property. Impacts related to that fill material included petroleum hydrocarbons and carcinogenic polycyclic aromatic hydrocarbons (cPAHs) in soil and arsenic in groundwater. SoundEarth completed 10 test pits at the Property in May and June 2021. Fill material was encountered throughout the test pits to the maximum depth explored during that investigation at 5 feet below ground surface (bgs). Gasoline- and oil-range petroleum hydrocarbons were detected at concentrations below the applicable Washington State Model Toxics Control Act (MTCA) Method A cleanup levels in a test pit located on the western portion of the Property at approximately 5 feet bgs. The cPAH benzo(a)pyrene was detected at concentrations exceeding the applicable MTCA Method A cleanup level at approximately 1 foot bgs in two test pits located on the eastern portion of the Property; the benzo(a)pyrene concentration in a soil sample collected from a depth of 3 feet in one of the test pits was below the applicable MTCA cleanup level. Considering these findings, the confirmed presence of contaminated fill material beneath the Property constitutes a recognized environmental condition.

This executive summary is presented solely for introductory purposes and the information contained in this section should be used only in context with the entirety of this report. A complete description of the project, Property conditions, investigative methods, and investigation results is contained within this report.

1.0 INTRODUCTION

1.1 PURPOSE OF ASSESSMENT

SoundEarth Strategies, Inc. (SoundEarth) was commissioned by Avenue 55, LLC to complete a Phase I Environmental Site Assessment (ESA) of the Redmond Flex property located at 6900 188th Avenue Northeast in Redmond, Washington (the Property). The primary purpose of this ESA is to identify, to the extent feasible, recognized environmental conditions (RECs) resulting from the use, manufacture, storage, and/or disposal of hazardous or toxic substances that could affect the future acquisition and/or development of the Property.

This study is intended to satisfy the level of effort often referred to as “all appropriate inquiry” in the Comprehensive Environmental Response, Compensation, and Liability Act (CERCLA), Section 9601 of Chapter 103 of Title 42 of the US Code, with the objective of allowing Avenue 55, LLC to comply with lender requirements as part of the planned redevelopment of the Property.

1.2 METHODOLOGY/SCOPE OF WORK

This Phase I ESA was conducted in accordance with procedures outlined in ASTM International (ASTM) E1527-13, *Standard Practice for Environmental Site Assessments: Phase I Environmental Site Assessment Process*. ASTM E1527-13 uses the term “recognized environmental conditions” to assess environmental risks associated with a property. The term is defined as “the presence or likely presence of any hazardous substances or petroleum products in, on, or at a property: (1) due to any release to the environment; (2) under conditions indicative of a release to the environment; or (3) under conditions that pose a material threat of a future release to the environment.” The term is not intended to include de minimis conditions that generally do not present a material risk of harm to public health or the environment and that generally would not be the subject of an enforcement action if brought to the attention of appropriate governmental agencies.

Two additional categories of RECs are included in ASTM E1527-13: historical recognized environmental conditions (HRECs) and controlled recognized environmental conditions (CRECs). ASTM E1527-13 uses the term “historical recognized environmental condition” to define environmental risks associated with “...a past release of any hazardous substances or petroleum products that has occurred in connection with the property and has been addressed to the satisfaction of the applicable regulatory authority or meeting unrestricted residential use criteria established by a regulatory authority, without subjecting the property to any required controls.” A “controlled recognized environmental condition” is defined as “...a REC resulting from a past release of hazardous substances or petroleum products that has been addressed to the satisfaction of the applicable regulatory authority...with hazardous substances or petroleum products allowed to remain in place subject to the implementation of required controls.”

The scope of work for this Phase I ESA included the following tasks:

- A review of various sources of historical information dating back to 1885, which are identified in Section 4.0, including reverse city street directories (such as those published by Polk, Inc.), Sanborn Fire Insurance Maps (Sanborn Maps), Kroll Atlases, local planning and assessment records, and available aerial photographs of the Property and vicinity.

- A review of current federal databases, including the US Environmental Protection Agency (EPA) Superfund Enterprise Management System (SEMS) database, the EPA National Priority List (NPL), the EPA Resource Conservation and Recovery Act (RCRA) Notifiers, the RCRA Corrective Action Report, the Facility Index System (FINDS), the Emergency Response Notification System (ERNS), and other lists.
- A review of current state databases, including the listing of underground storage tanks (USTs), Leaking Underground Storage Tanks (LUSTs), solid waste facilities (SWFs), Voluntary Cleanup Program (VCP) sites, Confirmed and Suspected Contaminated Sites (CSCSs), and other ASTM standard databases.
- A review of US Geological Survey (USGS) topographic maps to identify the physiographic setting of the Property.
- A reconnaissance of the Property and surrounding area to evaluate the current operations and look for visual and/or olfactory evidence of contamination, such as stained soil, unusual odors, distressed vegetation, pipes, drums, oil sheens and/or discolored water, and improper manufacturing or waste disposal practices.
- An interview with Spencer Holcomb, Development Associate with Avenue 55, LLC (User representative). An inquiry was also made with the City of Redmond for information that it may have regarding the Property.
- The preparation of this report.

1.3 LIMITATIONS OF REPORT

This Phase I ESA report is for the exclusive use of Avenue 55, LLC. The purpose of this report is to provide the client with an assessment of the potential for the presence of contamination on the Property. Phase I ESAs are non-comprehensive and may not identify all environmental risk associated with the Property. This study did not include an investigation for the presence of asbestos-containing materials, lead-based paint, radon gas, electro-magnetic fields from high-voltage power transmission lines, wetlands, endangered species, floodplains, vapor intrusion, or other issues not described in the aforementioned scope of work or within the ASTM Standard E1527-13 guidance document.

Within the limitations of scope, schedule, and budget, SoundEarth's services have been executed in general accordance with procedures specified in ASTM E1527-13. Because the SoundEarth report is based upon readily available and reasonably ascertainable information, the accuracy of which was not verified, SoundEarth cannot and does not guarantee that the Property is free of hazardous or potentially hazardous materials or conditions, or that latent or undiscovered conditions will not become evident in the future. Since Property activities beyond the control of SoundEarth could change at any time after the completion of this assessment, the observations, findings, and opinions can only be considered valid as of the date hereof. This report should not be relied upon after 180 days from the date it was issued.

2.0 PROPERTY DESCRIPTION

The following subsections provide a summary of the location, legal description, and current use of the Property, as well as a discussion of surrounding land use.

2.1 LOCATION AND LEGAL DESCRIPTION

The Property is located at 6900 188th Avenue Northeast in Redmond, Washington, approximately 1.3 miles east of downtown Redmond, Washington, as shown in Figure 1. Figure 2 depicts a plan view/layout of the Property. The Property consists of an irregularly shaped tax parcel (King County Parcel No. 128630-0012) that covers approximately 254,687 square feet (5.85 acres) of land in Township 25 North/Range 6 East/Section 25. According to the King County iMap application, the Property is located at an approximate elevation of 115 to 120 feet above mean sea level. The highest elevations are on the northeastern portion of the Property.

The legal description of the Property is provided in Appendix A, Current and Archived County Assessor Records.

2.2 STRUCTURES AND IMPROVEMENTS

The Property is currently undeveloped except for a few temporary structures and storage containers. Photographs taken during the Property reconnaissance are included as attachments to this report.

Puget Sound Energy provides electricity to the Property. Potable water and sewer service, natural gas, and solid waste disposal and recycling services are not currently provided to the Property. No evidence of potable or process water supply wells was found on the Property.

2.3 CURRENT PROPERTY ZONING AND USE

According to the City of Redmond, the Property is zoned Neighborhood Commercial and Northeast Design District, which is used for commercial and residential purposes. The Property is currently vacant except for a few temporary structures and storage containers.

2.4 ADJOINING PROPERTIES

Development in the vicinity of the Property is a mix of industrial and commercial uses. Uses of adjoining properties at the time of the SoundEarth Property reconnaissance are summarized below and shown on Figure 2.

- **North.** A gravel pit operated by Cadman Gravel Company is located north of the Property.
- **East.** A portion of a gravel pit operated by Cadman Gravel Company is located east of the Property.
- **South.** Southeast Redmond Park is located south of the Property.
- **West.** A FedEx Distribution Center and a corporate park are located across 188th Avenue Northeast to the west of the Property.

2.5 GEOLOGIC CONDITIONS

Geologic conditions often influence the environmental conditions of a property. Underlying soil types and bedrock formations may facilitate or impede the migration of chemical contaminants in groundwater or soil vapor and may be a source of contaminants such as radon and metals. This section of the report summarizes known geologic factors and conditions that may impact the Property with regard to environmental concerns.

2.5.1 Geology

The Washington Interactive Geologic Map indicates the Property is underlain by Fraser age continental glacial drift. These deposits consist of a dense mixture of silt, sand, gravel, and clay that are typically characterized by relatively low vertical hydraulic conductivity.

Review of the Washington State Department of Ecology (Ecology) Well Log Database indicated that soil in the vicinity of the Property consists of silt and gravel. During a 2021 limited subsurface investigation at the Property, SoundEarth observed soil conditions that generally consisted of fill material including well-graded gravel with sand, clayey or silty sand with gravel, and poorly graded sand with gravel to depths of approximately 3 to 5 feet below ground surface (bgs).

2.5.2 Hydrologic and Hydrogeologic Environment

Both the King County iMap application and the USGS Topographic Map of the Redmond, Washington Quadrangle, published in 2014, depict the topography in the vicinity of the Property as sloping downward to the south. The topographic map depicts the closest surface water body as Evans Creek, which is located approximately 0.4 miles to the east.

Based solely upon inference from local topography, drainage patterns, and surface water flow, it appears that shallow-seated groundwater in the vicinity of the Property flows in a general south-southeasterly direction. Based on this inferred groundwater flow direction, potential off-Property sources of chemical contamination that might adversely affect the Property would, therefore, most likely be located to the north-northwest in an inferred upgradient hydrologic position relative to the Property.

Review of a Groundwater Monitoring Report completed by Arcadis in 2003 for a property located approximately 0.3 miles west of the Property, indicated that groundwater in the vicinity of the Property has been encountered at a depth of approximately 21 to 28 feet bgs and flows in a general southerly direction.

2.6 SUMMARY

The presence of fill material at the Property is considered a potential issue of environmental concern and is discussed further in Section 9.0.

3.0 USER-PROVIDED INFORMATION

The following subsections summarize the information provided by the User of this Phase I ESA.

3.1 TITLE RECORDS

A title report was provided by the client to SoundEarth for review prior to production of this report. These documents may provide information about the Property, including ownership and other interests in the land, easement, and liens. Not all liens, defects, and encumbrances affecting title to the land may be included in the title report.

The Chicago Title Company of Washington document dated May 19, 2021, did not indicate the presence of liens, defects, encumbrances, or any other potential issues of environmental concern associated with the Property. A copy of this report is included in Appendix A.

3.2 ENVIRONMENTAL LIENS OR ACTIVITY AND USE LIMITATIONS

According to an interview with the User (Spencer Holcomb, Development Associate with Avenue 55, LLC), and the title documents reviewed for the Property, there are no environmental liens encumbering the Property or current limitations on either activity or use of the Property.

3.3 SPECIALIZED KNOWLEDGE

No specialized knowledge regarding the Property was provided by Avenue 55, LLC.

3.4 VALUATION REDUCTION FOR ENVIRONMENTAL ISSUES

No Property valuation reduction relating to environmental concerns was reported by Avenue 55, LLC.

3.5 OBVIOUS OR COMMONLY KNOWN PROPERTY INFORMATION

Avenue 55, LLC was unaware of environmental concerns regarding the Property beyond what is presented in the prior reports, which are summarized in Section 3.8.

3.6 CURRENT OWNER, PROPERTY MANAGER, AND OCCUPANT

King County Assessor records lists the owner of the Property as Taylor Union Hill LLC. The Property is currently vacant and undeveloped with the exception of an office trailer and two sheds.

3.7 REASON FOR PERFORMING PHASE I

SoundEarth prepared this Phase I ESA at the request of Avenue 55, LLC prior to their planned redevelopment of the Property.

3.8 PREVIOUS ENVIRONMENTAL REPORTS

Avenue 55, LLC provided SoundEarth with copies of prior environmental reports, which are summarized below.

3.8.1 Washington State Department of Ecology No Further Action Letter

Ecology issued the north-adjointing property a determination of no further action on November 14, 2011. The letter indicated that a cleanup was conducted at the site following a release of diesel and waste oil to soil from a leaking underground storage tank (UST). Ecology had been notified of this release in 1998. Groundwater was reportedly not impacted, and the letter indicated that the site had met Washington State Model Toxics Control Act (MTCA) Method A Cleanup Levels.

3.8.2 SoundEarth Phase I ESA

SoundEarth completed a Phase I ESA of the Property in 2020. This prior Phase I ESA identified the following REC for the Property:

- The potential presence of fill material beneath the Property.

3.8.3 SoundEarth Limited Subsurface Soil Investigation

In 2021, SoundEarth completed a limited subsurface soil investigation on the Property. A summary of the investigation is presented below.

- **Test Pits and Sampling.** On May 5, 2021, seven shallow test pits (TP01 through TP07) were excavated on the Property to depths of 3 to 5 feet bgs. On June 4, 2021, three additional test pits (TP08 through TP10) were completed at the Property to depths of 3 to 5 feet bgs. Test pit locations were selected based on areas that are likely to be graded during planned redevelopment activities and are shown on the attached Figure 2.
- **Soil Conditions.** SoundEarth noted that soil conditions generally consisted of fill material including well-graded gravel with sand, clayey or silty sand with gravel, and poorly graded sand with gravel. No obvious visual or olfactory indications of soil contamination, including odors, sheens, or staining, were observed at the time. Groundwater was not observed during the investigation except for in test pit TP02 at approximately 2.5 feet bgs.
- **Soil Results.** Selected soil samples were submitted for analysis of diesel-range petroleum hydrocarbons (DRPH), gasoline-range petroleum hydrocarbons (GRPH), oil-range petroleum hydrocarbons (ORPH), benzene, toluene, ethylbenzene, and total xylenes (BTEX), carcinogenic polycyclic aromatic hydrocarbons (cPAHs), and Resource Conservation and Recovery Act (RCRA) 8 metals. GRPH and ORPH were detected at concentrations below the applicable MTCA Method A cleanup levels in test pit TP01 at approximately 5 feet bgs. DRPH, ORPH, GRPH, and BTEX were not detected above laboratory reporting limits in any of the additional samples submitted for analysis. Metals were detected in all samples, but at concentrations typical of background levels. The cPAH, benzo(a)pyrene, was detected at concentrations above the applicable MTCA Method A cleanup level in soil samples collected from test pits TP07 and TP10 at approximately 1 foot bgs. TP07 and TP10 were located on the eastern portion of the Property. The concentration of benzo(a)pyrene in a soil sample collected from a depth of approximately 3 feet bgs was below the applicable MTCA cleanup level; however, the full lateral and vertical extent of impacts in fill material beneath the Property remains undefined.

3.9 SUMMARY

The presence of fill material and the confirmed impacts to soil at the Property are considered potential issues of environmental concern and are discussed further in Section 9.0.

4.0 HISTORICAL REVIEW

The history of land use for the Property and surrounding areas was evaluated to identify past uses that might have had adverse effects on the environmental conditions, primarily through the use of potentially hazardous materials. The following history of the Property and surrounding parcels is based on a compilation of information obtained from the following resources:

- King County Assessment records
- City of Redmond building permit files
- Heiden's and Polk city directories
- Aerial photographs

Selected copies of the information sources described above are included in the Photographs and Appendix A of this report.

4.1 HISTORICAL USE OF THE PROPERTY

The chronological development and historical use of the Property is described below.

Date(s)	Source	Description	Potential Issues of Environmental Concern
1885–1943	Topographic Maps, Aerial Photographs	The Property appears vacant and undeveloped.	None
1965–1969	Aerial Photographs	A road appears to have been constructed on the eastern portion of the Property and the western portion of the Property appears to have been cleared for agricultural purposes.	None
1977	Aerial Photographs	The Property no longer appears to be used for agricultural purposes. Most of the trees appear to have been cleared from the eastern portion of the Property and at least one road appears to be located in the central portion of the Property.	None
1980–1985	Aerial Photographs	The Property appears to be vacant and undeveloped, with the exception of a road on the eastern portion of the Property. By at least 1985, the majority of the Property appears to have been reforested.	None
1990	Aerial Photograph	The Property appears to have been cleared and a road is located on the eastern portion of the Property. The Property appears to be part of a larger gravel mining operation.	The potential presence of fill material.
1998–2001	Aerial Photographs, Building Plans and Permits	The Property is vacant and undeveloped between at least 1998 and 2007. The Property was occupied by Cadman Gravel Co. in at least 2001.	The potential presence of fill material.
2009–2019	Aerial Photographs	The eastern portion of the Property appears to be occupied by a mobile building and gravel parking lot. A storage yard located on the central portion of the Property increases in size between 2013 and 2017.	None

Aerial photographs suggest that the Property was historically part of a gravel mine operation and that fill material was added to the Property to bring it to its current grade. The source(s) of the fill material is unknown. The presence of fill material is considered a potential issue of environmental concern and is discussed further in Section 9.0.

4.2 HISTORICAL USE OF ADJOINING PROPERTIES

This section describes the findings of SoundEarth’s research into the historical usage of the adjoining properties which are shown on Figure 2.

4.2.1 North-Adjoining Property

The northern portion of the north-adjoining property located at 18816 Northeast 80th Street appears to have been used for its current use of gravel mining since at least 1965. The southern portion of the property appears to also have been used for gravel mining since at least the 1980s. According to site maps on file with Ecology, the portion of the gravel mine closest to the Property has been used as a concrete and asphalt recycling yard.

4.2.2 East-Adjoining Property

At least two buildings appear to have been located on the eastern portion of the east-adjoining property (King County Parcel No. 072506-9033) by at least 1950. The western portion of the property appears to have remained vacant and undeveloped until at least 1985. By at least 1990, the two buildings appear to have been demolished and the property was used for its current use of gravel mining. According to site maps on file with Ecology, the east-adjoining property has been used as a contractor yard and stockpile area.

4.2.3 South-Adjoining Property

The south-adjoining property (King County Parcel No. 951091-0650) appears to have remained vacant and undeveloped through at least 1969. By at least 1977, a road appears to have been located on the central portion of the property and by at least 1985, this road appears to have been overgrown. By at least 1990, the property appears to have been used for gravel mining. However, the property appears to have been vacant by at least 2000 and was redeveloped with the existing public park by at least 2005.

4.2.4 West-Adjoining Property

By at least 1965, the southeastern portion of the west-adjoining property was used for agricultural purposes. However, by at least 1980, it appears that the agricultural fields were removed and the northern portion of the property was used for gravel mining. By 1990, it appears that the entire property was used for gravel mining. By 2000, the property appears to have been used for parking. In 2013, the property was redeveloped with the existing warehouse building (18795 Northeast 73rd Street). FedEx has occupied the property since 2014.

The southwest-adjoining property was vacant and undeveloped through 1985. The property was cleared of vegetation by 1990. The existing Cardinal Corporate Park C building (18750 Northeast 65th Street) was constructed on the property in 1997.

4.3 HISTORICAL USE OF SURROUNDING PROPERTIES

The surrounding properties appear to have remained undeveloped through the 1940s. By the mid-1960s, the area appears to be largely used for industrial activities such as gravel mining. In the early 2000s,

properties to the south appear to have transitioned to being primarily used for residential purposes and the properties to the east transitioned to being primarily used for commercial purposes.

4.4 SUMMARY

The presence of fill material is considered a potential issue of environmental concern and is discussed further in Section 9.0.

5.0 REGULATORY REVIEW

A review of regulatory agency records was conducted to identify known or potential sources of contamination that could adversely impact the Property. Records were obtained using the commercial database search services of Environmental Data Resources, Inc. (EDR), which queries EPA, state regulatory agency, and other similar databases within the approximate minimum search distances specified in ASTM E1527-13. The commercial database search report was reviewed for accuracy of property locations and was modified appropriately. Orphan sites (sites that EDR was unable to map) were also reviewed in an effort to evaluate whether any of those sites were also located within the respective search distance. No orphan sites were reported by EDR. The complete EDR report is included as Appendix B and contains figures showing the locations of the reportable sites within the search distance for each database queried. The databases searched, the corresponding search distance, and the number of sites found within the search distance for each database are summarized in the following table.

Source of Regulatory Information	Acronym	Search Distance	Sites within Search Distance
Federal Databases			
National Priorities List	NPL	1.0 mile	0
National Priorities List Deletions	Delisted NPL	1.0 mile	0
Superfund Enterprise Management System; also SEMS Archive	SEMS and SEMS-ARCHIVE	0.5 miles 0.5 miles	0 0
EPA-Listed Brownfields	Brownfields	0.5 miles	0
Resource Conservation and Recovery Act Information - Treatment, Storage, and Disposal Facilities; also RCRA Corrective Action Sites	RCRA TSDf and CORRACTS	0.5 miles 1.0 mile	0 0
Resource Conservation and Recovery Act Hazardous Waste Generators	RCRA GEN	Property and adjoining parcels only	0
Emergency Response Notification System/National Response Center	ERNS/NRC	Property only	0
State Databases			
Confirmed and Suspected Contaminated Sites List	CSCSL	1.0 mile	8
Confirmed and Suspected Contaminated Sites List – No Further Action	CSCSL NFA	0.5 miles	7
Solid Waste Facilities/Landfill Sites	SWF/LF	0.5 miles	0
Leaking Underground Storage Tanks	LUST	0.5 miles	1
Registered Underground Storage Tanks	UST	Property and adjoining parcels only	0
State-listed Brownfields	Brownfields	0.5 miles	0
Voluntary Cleanup Program	VCP	0.5 miles	5
Independent Cleanup Reports	ICR	0.5 miles	2
Engineering and Institutional Controls	ENG/INST CONTROL	Property only	0

The Property was not listed on any of the databases described above.

According to the EDR report, 25 other sites within the applicable search distances appeared on at least one of the ASTM Standard databases listed above. However, most of these regulated sites are not considered to represent a potential issue of environmental concern for the Property for the following reasons:

- Ten sites are listed only as having been a RCRA notifier and are located at least 0.1 miles from the Property.
- Seven sites are listed on a database as having had a release to the environment, but are located over 0.25 miles away from the Property and have been reportedly cleaned up, issued a No Further Action determination, or involved soil impacts only.

- Eight sites are listed on a database as having had a release to the environment where groundwater was either confirmed or suspected to have been impacted; however, the sites are all located over 0.23 miles cross- or downgradient of the Property.

The one remaining site is discussed below:

- FedEx Ground Distribution Center, located at 188th Avenue Northeast & Northeast 73rd Street on the west-adjointing property, is listed in the VCP, INST CONTROL, and CSCSL NFA databases. During a geotechnical investigation conducted in 2012, fill material at depths of up to 35 feet was encountered at the site. Two soil samples contained concentrations of ORPH above the MTCA Method A cleanup level. One soil sample contained concentrations of cPAHs above the MTCA Method A cleanup level. Groundwater collected from the site contained concentrations of arsenic above the MTCA Method A cleanup level. Approximately 357 tons of impacted soil was excavated and removed from the site in 2013. One of the confirmation soil samples contained a concentration of dibenzo(a,h)-anthracene above the MTCA Method A cleanup level. An environmental covenant was issued to the site indicating that cPAHs remain on site in soil and arsenic remains on site in the groundwater. Ecology issued a determination of No Further Action for the site in 2019. The determination letter indicates that storm and process water discharged to groundwater from the nearby Cadman gravel mine is causing the arsenic detections in groundwater. While it does not appear that any impacts from this site have migrated to the Property, similar conditions related to fill material and arsenic impacts to groundwater may exist at the Property.

While not listed in the EDR report, the Cadman Redmond gravel mine is located on the north and east-adjointing properties at 18816 Northeast 80th Street. The facility has had an active sand and gravel general permit since at least 1979. Ecology files indicate that process water and stormwater are directed into a water treatment system before being discharged directly to the ground at the site. According to a site map available on Ecology's website, storm and process water from the southern portion of the site (the portion adjacent to the Property) flows to the north into an impoundment basin on the central portion of the site. Several violations, including failure to report monitoring data and exceedance of discharge benchmarks, have been reported at the site since 1995. While there is no specific release associated with the gravel pit, records from the FedEx facility discussed above indicate that there is a regional arsenic release to groundwater related to the Cadman site.

The regulatory records reviewed during the production of this report were considered sufficient to provide an opinion on the risk of impacts to the Property.

Potential issues of environmental concerns related to vapor encroachment were not identified in SoundEarth's review of regulatory records.

6.0 PROPERTY RECONNAISSANCE

Mr. Travis Zandi, a SoundEarth Associate Scientist, visited the Property on December 22, 2021, to review conditions and land use practices on the Property and on adjoining and nearby properties. SoundEarth was unescorted during the Property reconnaissance. Interior access was not provided to an office trailer and a storage shed located on the Property. Considering the apparent use of these temporary structures, the lack of interior access is not expected to affect the findings and conclusions of this report. The purpose of the Property reconnaissance was to identify readily apparent indications of hazardous or potentially

hazardous substances or petroleum products that were historically or are currently used, generated, stored, or disposed of on the Property. Selected photographs taken during the Property reconnaissance are included as an attachment to this report.

6.1 GROUNDS AND BUILDINGS

The following sections provide a description of general conditions and features observed during the Property reconnaissance.

Interior Observations

A prefabricated shed is located on the western portion of the Property. Four empty gasoline containers and a retail sized container of motor oil were observed inside the prefabricated shed. No spills or stains were observed in the vicinity of the containers.

A portable trailer that appeared to be occupied by offices is located on the southwestern portion of the Property. A small storage container that appeared to contain computer servers was located west of the trailer. A small truck trailer and a semi-trailer were located north of the prefabricated shed. Interior access was not provided to the trailer or the storage containers.

Exterior Observations

The Property is primarily vacant and undeveloped except for a few temporary structures and storage containers. A gravel parking lot is located on the western portion of the Property. What appeared to be a petroleum sheen was observed in stormwater on the western portion of the parking lot. The source of the sheen was not apparent at the time of the Property reconnaissance. Several vehicles are parked on the northern portion of the Property. A small pile of gravel is located on the northwestern portion of the Property. The eastern portion of the Property is undeveloped and covered with light vegetation. Stormwater appears to be diverted into either the west-adjointing right-of-way or infiltrates directly into the unpaved ground.

Specific conditions that may or may not constitute potential issues of environmental concern to the Property are presented in the following table. Those conditions identified are further discussed below.

Item	Item Present		Description (if present)	Issue of Potential Concern	
	Yes	No		Yes	No
Petroleum Products	X		Four empty gasoline containers and a retail-sized container of motor oil were observed inside the prefabricated shed. No spills or staining were observed in the vicinity of the containers.		X
Hazardous Substances		X	None were observed on the Property or adjoining properties.		X
Hazardous Waste		X	No hazardous wastes were observed to be generated, stored, or disposed of at the Property.		X

Item	Item Present		Description (if present)	Issue of Potential Concern	
	Yes	No		Yes	No
Landfills, Dumps		X	No landfills or dumps were observed on the Property or adjoining properties.		X
Burial Sites or Solid Waste Disposal		X	No evidence of burial sites was observed on the Property or adjoining properties. No solid waste is generated at the Property.		X
Aboveground Storage Tanks (ASTs)		X	None were observed on the Property or adjoining properties.		X
Underground Storage Tanks		X	None were observed on the Property or adjoining properties.		X
Drums and Storage Areas		X	None were observed on the Property or adjoining properties.		X
Potential PCB-Containing Equipment		X	None was observed on the Property. A vault was observed west of the Property, where a utility-owned transformer may be located.		X
HVAC System and Fuel Source		X	The trailer appears to be heated by electric heaters.		X
Drains, Sumps, Cisterns, or Cesspools		X	None were observed on the Property or adjoining properties.		X
Pits, Ponds, or Lagoons		X	None were observed on the Property or adjoining properties.		X
Pavement or Soil Stains	X		A sheen was observed on the western portion of the gravel parking lot. The source of the sheen was not apparent at the time of the Property reconnaissance.		X
Stains or Corrosion on walls		X	None were observed on the Property.		X
Stressed Vegetation		X	None was observed on the Property or adjoining properties.		X
Possible Fill or Grading	X		The grade of the north- and east-adjoining properties are considerably higher than the Property, which suggests that the Property was graded and that fill material has been placed at and around the Property.	X	
Chemical/TPH/Swamp-Gas Odors		X	None were observed on the Property or adjoining properties.		X
Stormwater or Surface Erosion		X	Stormwater appears to be directed either into the adjoining right-of-way to the west or infiltrates into the unpaved ground.		X
Wells and Potable Water		X	No wells were observed on the Property or adjoining properties.		X

6.1.1 Discussion Regarding Property Observations

The grade of the north- and east-adjoining properties are considerably higher than the Property, which suggests that fill material has been placed at the Property and adjoining properties.

6.2 ADJOINING PROPERTIES

No readily apparent environmental issues were noted on the adjoining properties. The apparent use of the adjoining properties was discussed in Section 2.4.

6.3 SUMMARY

The only issue of potential environmental concern identified during the Property reconnaissance consisted of the presence of fill material on the Property. Additional discussion regarding this issue is provided in Section 9.0.

7.0 INTERVIEWS

Information gathered from interviews is summarized below and is included in the appropriate sections of this report.

7.1 INTERVIEW WITH SITE MANAGER/PROPERTY OWNER

The names of key site managers were not provided to SoundEarth by Avenue 55, LLC. Key site managers are contacted to obtain current and historical environment information concerning the Property.

7.2 INTERVIEW(S) WITH OTHERS

SoundEarth made an inquiry with the City of Redmond pertaining to information that it may have regarding USTs and hazardous materials at the Property. The City of Redmond indicated that they did not have any records pertaining to USTs or hazardous materials at the Property.

7.3 SUMMARY

No issues of potential environmental concern were identified during the interviews conducted during this investigation.

8.0 DATA GAPS

No data gaps were encountered in the performance of this Phase I ESA.

9.0 FINDINGS AND OPINIONS

The following issue of potential environmental concern was identified during SoundEarth's investigation:

- **The confirmed presence of contaminated fill material beneath the Property.** Aerial photographs suggest that the Property was historically part of the gravel mine that currently operates on adjoining properties. Commonly, imported fill material is used to replace the gravel that has been excavated and removed from such mines. Up to 35 feet of fill material was encountered during redevelopment of the west-adjointing property; impacts related to that fill material included petroleum hydrocarbons and cPAHs in soil and arsenic in groundwater. SoundEarth completed ten test pits at the Property in May and June 2021. Fill material was encountered throughout the test pits to the maximum depth of 5 feet bgs explored during that investigation. GRPH and ORPH were detected at concentrations below the applicable MTCA Method A cleanup levels in a test pit located on the western portion of the Property at approximately 5 feet bgs. The cPAH benzo(a)pyrene was detected at concentrations exceeding the applicable MTCA Method A cleanup level at approximately 1 foot bgs in two test pits located on the eastern portion of the Property; the benzo(a)pyrene concentration in a soil sample collected from a depth of 3 feet bgs

in one of the test pits was below the applicable cleanup level. Considering these findings, the confirmed presence of contaminated fill material beneath the Property constitutes a REC.

10.0 CONCLUSIONS

SoundEarth performed a Phase I ESA, in conformance with the scope and limitations of ASTM Practice E1527-13, of the Redmond Flex property located at 6900 188th Avenue Northeast in Redmond, Washington (the Property). Any exceptions to, or deletions from, this practice are described in Section 12.0 of this report. This assessment has revealed no evidence of RECs in connection with the Property except for the following:

- The confirmed presence of contaminated fill material beneath the Property.

11.0 PREPARER'S CREDENTIALS

This Phase I ESA was researched and written by Ms. Caroline Dickey, a staff environmental geologist. Ms. Dickey holds a bachelor's degree in geology-environmental studies from Whitman College. Mr. Ryan Bixby, an environmental professional as defined in Part 312.10 of Title 40 of the Code of Federal Regulations (40 CFR 312.10), reviewed and interpreted the information upon which this report is based. Mr. Bixby holds a bachelor's degree in geology and has been a professional environmental consultant for more than 20 years. During his career in the environmental field, he has completed more than 500 Phase I ESAs in Colorado, Washington, Oregon, and California and has directed the completion of hundreds more by corporate technical staff. In addition, Mr. Bixby has completed and managed more than 100 Phase II ESAs and has managed the remediation of more than 20 contaminated properties (Appendix C).

12.0 DEVIATIONS

No deviations from the scope of work were required by Property conditions.

13.0 ADDITIONAL SERVICES

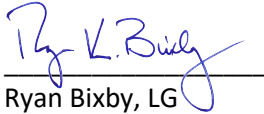
No additional services beyond the scope of work described in Section 1.2 were requested by the client.

14.0 REFERENCES

- ASTM International. 2013. *Practice E1527-13: Standard Practice for Environmental Site Assessments: Phase I Environmental Site Assessment Process*.
- Environmental Data Resources Inc. (EDR). 2020a. *EDR Radius Map™ Report, Redmond Property, 6900 188th Avenue Northeast, Redmond, WA 98052, Inquiry Number 6244607.2s*. October 28.
- _____. 2020b. *The EDR Aerial Photo Decade Package, Redmond Property, 6900 188th Avenue Northeast, Redmond, WA 98052, Inquiry Number 6244607.8*. October 28.
- _____. 2020c. *The EDR City Directory Image Report, Redmond Property, 6900 188th Avenue Northeast, Redmond, WA 98052, Inquiry Number 6244607.5*. October 30.
- _____. 2020d. *The EDR Topo Map Report, Redmond Property, 6900 188th Avenue Northeast, Redmond, WA 98052, Inquiry Number 6244607.4*. October 28.
- King County Assessor. 2020. Current Appraisal Data for Parcel No. 1286300012. Reviewed online at <<https://blue.kingcounty.com/Assessor/eRealProperty/Dashboard.aspx?ParcelNbr=1286300012>>. November 10.
- King County Geographical Information System. 2018. City of Seattle Natural Color Orthophotography. Aerial photograph of the Property and Adjoining Areas. Reviewed online at <<https://gismaps.kingcounty.gov/iMap/>>.
- Schuster, J. Eric. 2005. The Geologic Map of Washington. Washington Division of Geology and Earth Resources Geologic Map GM-53.

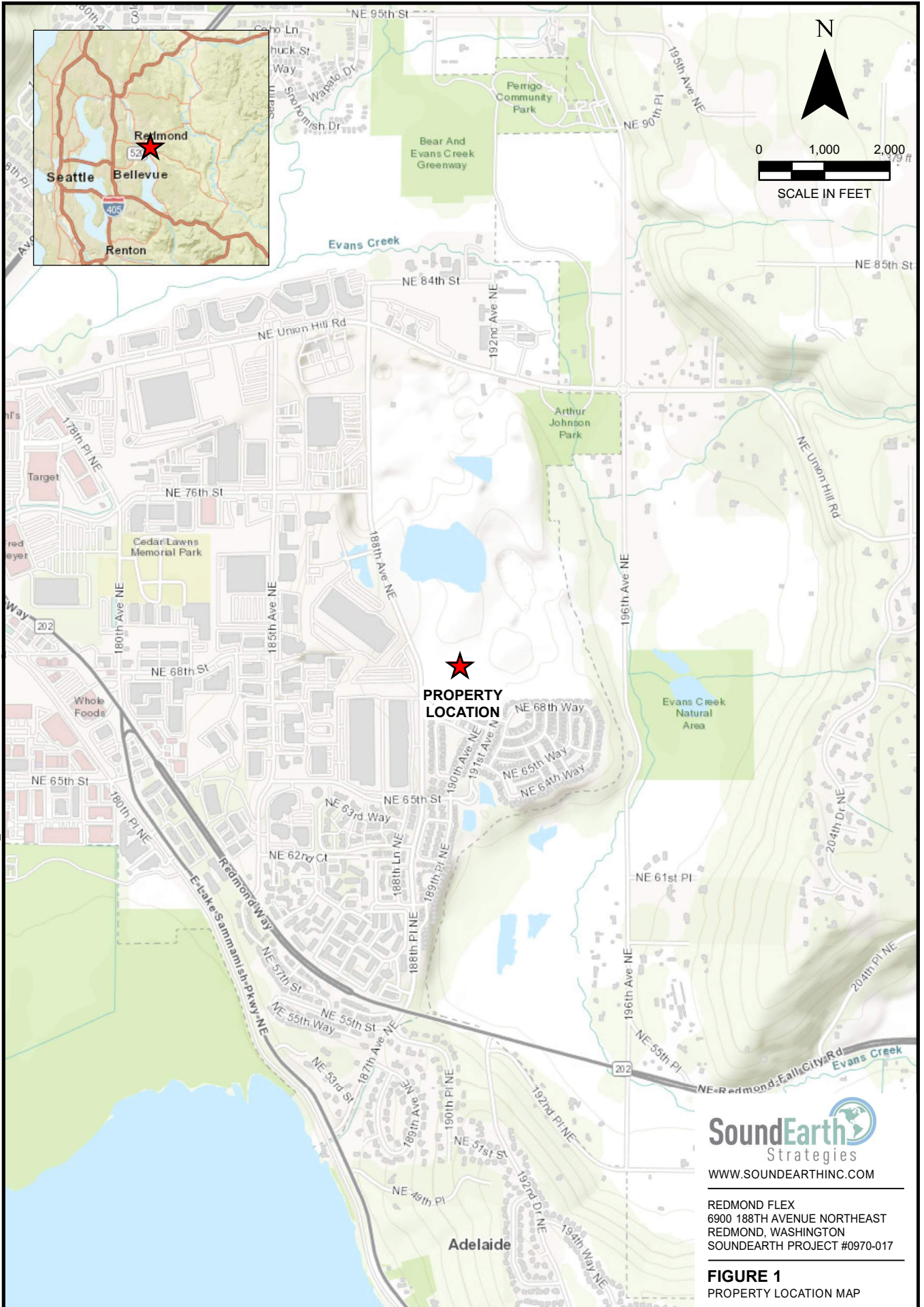
15.0 STATEMENT OF THE ENVIRONMENTAL PROFESSIONAL

I declare that, to the best of my professional knowledge and belief, I meet the definition of environmental professional as defined in 40 CFR 312.10. I have the specific qualifications based on education, training, and experience to assess a Property of the nature, history, and setting of the Property. I have developed and performed all appropriate inquiries in conformance with the standards and practices set forth in 40 CFR Part 312.



Ryan Bixby, LG
Managing Principal

FIGURES




P:\0970 AVENUE 55\0970-017 REDMOND PROPERTY\TECHNICAL\FIGURE 1\0970-017_FIG1.MXD

SoundEarth
Strategies
WWW.SOUNDEARTHINC.COM

REDMOND FLEX
6900 188TH AVENUE NORTHEAST
REDMOND, WASHINGTON
SOUNDEARTH PROJECT #0970-017

FIGURE 1
PROPERTY LOCATION MAP



LEGEND

- PROPERTY BOUNDARY
- PARCEL BOUNDARY
- INFERRED GROUNDWATER FLOW DIRECTION
- TP01 TEST PIT LOCATION
- INDICATES THE PRESENCE OF SOIL WITH CONCENTRATIONS EXCEEDING MTCA METHOD A CLEANUP LEVEL

SoundEarth Strategies
 WWW.SOUNDEARTHINC.COM
 REDMOND FLEX
 6900 188TH AVENUE NORTHEAST
 REDMOND, WASHINGTON
 SOUNDEARTH PROJECT #0970-017

FIGURE 2
PROPERTY PLAN

PHOTOGRAPHS

Property Photographs



Photograph 1. The Property; taken facing east.



Photograph 2. Portable trailer on the southwestern portion of the Property.



Photograph 3. Prefabricated shed on the central portion of the Property.



Photograph 4. Empty gasoline containers stored in the shed.



Photograph 5. Gravel parking lot on the northern portion of the Property.



Photograph 6. Storage container on the southwestern portion of the Property.



Photograph 7. Sheen on gravel parking lot on the western portion of the Property.



Photograph 8. Cadman gravel pit on the north-adjointing property.



Photograph 9. Southeast Redmond Park on the south-adjointing property.



Photograph 10. FedEx Distribution Center on the west-adjointing property.



Photograph 11. Corporate park on the southwest-adjointing property.



Photograph 12. Utility vault located west of the Property.

Historical Aerial Photographs



Redmond Property

6900 188th Avenue NE

Redmond, WA 98052

Inquiry Number: 6244607.8

October 28, 2020

The EDR Aerial Photo Decade Package



6 Armstrong Road, 4th floor
Shelton, CT 06484
Toll Free: 800.352.0050
www.edrnet.com

Site Name:

Redmond Property
 6900 188th Avenue NE
 Redmond, WA 98052
 EDR Inquiry # 6244607.8

Client Name:

SoundEarth Strategies
 2811 Fairview Avenue East
 Seattle, WA 98102
 Contact: Travis Zandi



Environmental Data Resources, Inc. (EDR) Aerial Photo Decade Package is a screening tool designed to assist environmental professionals in evaluating potential liability on a target property resulting from past activities. EDR's professional researchers provide digitally reproduced historical aerial photographs, and when available, provide one photo per decade.

Search Results:

<u>Year</u>	<u>Scale</u>	<u>Details</u>	<u>Source</u>
2017	1"=500'	Flight Year: 2017	USDA/NAIP
2013	1"=500'	Flight Year: 2013	USDA/NAIP
2009	1"=500'	Flight Year: 2009	USDA/NAIP
2006	1"=500'	Flight Year: 2006	USDA/NAIP
1990	1"=500'	Acquisition Date: July 18, 1990	USGS/DOQQ
1985	1"=500'	Flight Date: June 25, 1985	NRWA
1980	1"=500'	Flight Date: July 27, 1980	USDA
1977	1"=500'	Flight Date: September 13, 1977	USDA
1969	1"=500'	Flight Date: March 10, 1969	USGS
1965	1"=500'	Flight Date: July 01, 1965	NRWA
1943	1"=500'	Flight Date: May 18, 1943	DIA

When delivered electronically by EDR, the aerial photo images included with this report are for ONE TIME USE ONLY. Further reproduction of these aerial photo images is prohibited without permission from EDR. For more information contact your EDR Account Executive.

Disclaimer - Copyright and Trademark Notice

This Report contains certain information obtained from a variety of public and other sources reasonably available to Environmental Data Resources, Inc. It cannot be concluded from this Report that coverage information for the target and surrounding properties does not exist from other sources. NO WARRANTY EXPRESSED OR IMPLIED, IS MADE WHATSOEVER IN CONNECTION WITH THIS REPORT. ENVIRONMENTAL DATA RESOURCES, INC. SPECIFICALLY DISCLAIMS THE MAKING OF ANY SUCH WARRANTIES, INCLUDING WITHOUT LIMITATION, MERCHANTABILITY OR FITNESS FOR A PARTICULAR USE OR PURPOSE. ALL RISK IS ASSUMED BY THE USER. IN NO EVENT SHALL ENVIRONMENTAL DATA RESOURCES, INC. BE LIABLE TO ANYONE, WHETHER ARISING OUT OF ERRORS OR OMISSIONS, NEGLIGENCE, ACCIDENT OR ANY OTHER CAUSE, FOR ANY LOSS OF DAMAGE, INCLUDING, WITHOUT LIMITATION, SPECIAL, INCIDENTAL, CONSEQUENTIAL, OR EXEMPLARY DAMAGES. ANY LIABILITY ON THE PART OF ENVIRONMENTAL DATA RESOURCES, INC. IS STRICTLY LIMITED TO A REFUND OF THE AMOUNT PAID FOR THIS REPORT. Purchaser accepts this Report "AS IS". Any analyses, estimates, ratings, environmental risk levels or risk codes provided in this Report are provided for illustrative purposes only, and are not intended to provide, nor should they be interpreted as providing any facts regarding, or prediction or forecast of, any environmental risk for any property. Only a Phase I Environmental Site Assessment performed by an environmental professional can provide information regarding the environmental risk for any property. Additionally, the information provided in this Report is not to be construed as legal advice.

Copyright 2020 by Environmental Data Resources, Inc. All rights reserved. Reproduction in any media or format, in whole or in part, of any report or map of Environmental Data Resources, Inc., or its affiliates, is prohibited without prior written permission.

EDR and its logos (including Sanborn and Sanborn Map) are trademarks of Environmental Data Resources, Inc. or its affiliates. All other trademarks used herein are the property of their respective owners.



INQUIRY #: 6244607.8

YEAR: 2017

— = 500'





INQUIRY #: 6244607.8

YEAR: 2013

— = 500'





INQUIRY #: 6244607.8

YEAR: 2009

— = 500'





INQUIRY #: 6244607.8

YEAR: 2006

— = 500'





INQUIRY #: 6244607.8

YEAR: 1990

— = 500'





INQUIRY #: 6244607.8

YEAR: 1985

— = 500'





INQUIRY #: 6244607.8

YEAR: 1980

— = 500'





INQUIRY #: 6244607.8

YEAR: 1977

 = 500'



Subject boundary not shown because it exceeds image extent or image is not georeferenced.



INQUIRY #: 6244607.8

YEAR: 1969

— = 500'





INQUIRY #: 6244607.8

YEAR: 1965

— = 500'





INQUIRY #: 6244607.8

YEAR: 1943

— = 500'



APPENDIX A
COPIES OF SUPPORTING DOCUMENTS

Current and Archived County Assessor Records

King County Department of Assessments

Setting values, serving the community, and promoting fairness and equity.

You're In: [Assessor](#) >> [Look up Property Info](#) >> [eReal Property](#)

Department of Assessments

201 South Jackson Street, Room 708 Seattle, WA 98104

Office Hours: Mon - Fri 8:30 a.m. to 4:30 p.m.

TEL: 206-296-7300
FAX: 206-296-5107
TTY: 206-296-7888

[Send us mail](#)

ADVERTISEMENT

- [New Search](#)
- [Property Tax Bill](#)
- [Map This Property](#)
- [Glossary of Terms](#)
- [Area Report](#)
- [Print Property Detail](#)

PARCEL DATA

Parcel	128630-0012	Jurisdiction	REDMOND
Name	TAYLOR UNION HILL LLC	Levy Code	2025
Site Address		Property Type	C
Geo Area	90-55	Plat Block / Building Number	
Spec Area		Plat Lot / Unit Number	A
Property Name	VACANT LAND	Quarter-Section-Township-Range	NE-7 -25-6

Legal Description

CADMAN GRAVEL COMPANY LOT 7 REDMOND SP #L080452 REC #20120906900004 SD SP DAF LOT 2 REDMOND BLA #L070381 REC #20080311900009 SD BLA BEING POR LOT A CADMAN GRAVEL COMPANY BSP AS AMENDED IN VOL 150 PGS 7-9 TGW POR S 1/2 OF SW 1/4 OF SE 1/4 STR 06-25-06 & POR OF N 1/2 OF NW 1/4 OF SE 1/4 & POR OF NE 1/4 OF NE 1/4 OF SW 1/4 & POR OF E 1/2 OF E 1/2 OF NW 1/4 & POR OF W 1/2 OF NE 1/4 STR 07-25-06

Plat Block:

Plat Lot: A

LAND DATA



Highest & Best Use As If Vacant	COMMERCIAL SERVICE
Highest & Best Use As Improved	(unknown)
Present Use	Vacant(Industrial)
Land SqFt	254,687
Acres	5.85

Percentage Unusable	
Unbuildable	NO
Restrictive Size Shape	NO
Zoning	R12
Water	WATER DISTRICT
Sewer/Septic	PUBLIC
Road Access	PUBLIC
Parking	ADEQUATE
Street Surface	PAVED

Views

Rainier	
Territorial	
Olympics	
Cascades	
Seattle Skyline	
Puget Sound	
Lake Washington	
Lake Sammamish	
Lake/River/Creek	
Other View	

Waterfront

Waterfront Location	
Waterfront Footage	0
Lot Depth Factor	0
Waterfront Bank	
Tide/Shore	
Waterfront Restricted Access	
Waterfront Access Rights	NO
Poor Quality	NO
Proximity Influence	NO

Designations

Historic Site	
Current Use	(none)
Nbr Bldg Sites	
Adjacent to Golf Fairway	NO
Adjacent to Greenbelt	NO
Other Designation	NO
Deed Restrictions	NO
Development Rights Purchased	NO
Easements	NO
Native Growth Protection Easement	NO
DNR Lease	NO

Nuisances

Topography	
Traffic Noise	
Airport Noise	
Power Lines	NO
Other Nuisances	NO

Problems

Water Problems	NO
Transportation Concurrency	NO
Other Problems	NO

Environmental

Environmental	NO
---------------	----

BUILDING

Reference Links:

- [King County Tax Links](#)
- [Property Tax Advisor](#)
- [Washington State Department of Revenue \(External link\)](#)
- [Washington State Board of Tax Appeals \(External link\)](#)
- [Board of Appeals/Equalization](#)
- [Districts Report](#)
- [iMap](#)
- [Recorder's Office](#)
- [Scanned images of surveys and other map documents](#)
- [Scanned images of plats](#)
- Notice mailing date: 08/19/2021

ADVERTISEMENT

TAX ROLL HISTORY

Account	Valued Year	Tax Year	Omit Year	Levy Code	Appraised Land Value (\$)	Appraised Imps Value (\$)	Appraised Total Value (\$)	New Dollars (\$)	Taxable Land Value (\$)	Taxable Imps Value (\$)	Taxable Total Value (\$)	Tax Value Reason
128630001203	2021	2022		2025	2,292,100	0	2,292,100	0	2,292,100	0	2,292,100	
128630001203	2020	2021		2025	2,292,100	0	2,292,100	0	2,292,100	0	2,292,100	
128630001203	2019	2020		2025	2,037,400	0	2,037,400	0	2,037,400	0	2,037,400	
128630001203	2018	2019		2025	1,782,800	0	1,782,800	0	1,782,800	0	1,782,800	
128630001203	2017	2018		2025	1,528,100	0	1,528,100	0	1,528,100	0	1,528,100	
128630001203	2016	2017		2020	1,400,700	0	1,400,700	0	1,400,700	0	1,400,700	
128630001203	2015	2016		2020	1,361,600	0	1,361,600	0	1,361,600	0	1,361,600	
128630001203	2014	2015		2020	1,361,600	0	1,361,600	0	1,361,600	0	1,361,600	
128630001203	2013	2014		2020	1,361,600	0	1,361,600	0	1,361,600	0	1,361,600	
128630001203	2012	2013		2020	1,361,600	0	1,361,600	0	1,361,600	0	1,361,600	
128630001203	2011	2012		2020	1,361,600	0	1,361,600	0	1,361,600	0	1,361,600	

SALES HISTORY

Excise Number	Recording Number	Document Date	Sale Price	Seller Name	Buyer Name	Instrument	Sale Reason
3158219	20211115000001	10/27/2021	\$0.00	TAYLOR UNION HILL LLC +MAGNUSSEN-CADMAN LLC	REDMOND CITY OF	DEED	Other

REVIEW HISTORY

PERMIT HISTORY

HOME IMPROVEMENT EXEMPTION

- [New Search](#)
- [Property Tax Bill](#)
- [Map This Property](#)
- [Glossary of Terms](#)
- [Area Report](#)
- [Print Property Detail](#)
-

[ADVERTISEMENT](#)

Updated: June 24, 2021

Share Tweet Email

Information for...

- Residents
- Businesses
- Job seekers
- Volunteers
- King County employees

Do more online

- Trip Planner
- Property tax information & payment
- Jail inmate look up
- Parcel viewer or iMap
- Public records
- More online tools...

Get help

- Contact us
- Customer service
- Phone list
- Employee directory
- Subscribe to alerts



© King County, WA 2021 Privacy Accessibility Terms of use

Information for...

Get help

Do more online

Title Documents

ALTA COMMITMENT FOR TITLE INSURANCE

Issued By agent:



Commitment Number:

194740-SC
Update 4th Commitment

NOTICE

IMPORTANT - READ CAREFULLY: THIS COMMITMENT IS AN OFFER TO ISSUE ONE OR MORE TITLE INSURANCE POLICIES. ALL CLAIMS OR REMEDIES SOUGHT AGAINST THE COMPANY INVOLVING THE CONTENT OF THIS COMMITMENT OR THE POLICY MUST BE BASED SOLELY IN CONTRACT.

THIS COMMITMENT IS NOT AN ABSTRACT OF TITLE, REPORT OF THE CONDITION OF TITLE, LEGAL OPINION, OPINION OF TITLE, OR OTHER REPRESENTATION OF THE STATUS OF TITLE. THE PROCEDURES USED BY THE COMPANY TO DETERMINE INSURABILITY OF THE TITLE, INCLUDING ANY SEARCH AND EXAMINATION, ARE PROPRIETARY TO THE COMPANY, WERE PERFORMED SOLELY FOR THE BENEFIT OF THE COMPANY, AND CREATE NO EXTRACTIONAL LIABILITY TO ANY PERSON, INCLUDING A PROPOSED INSURED.

THE COMPANY'S OBLIGATION UNDER THIS COMMITMENT IS TO ISSUE A POLICY TO A PROPOSED INSURED IDENTIFIED IN SCHEDULE A IN ACCORDANCE WITH THE TERMS AND PROVISIONS OF THIS COMMITMENT. THE COMPANY HAS NO LIABILITY OR OBLIGATION INVOLVING THE CONTENT OF THIS COMMITMENT TO ANY OTHER PERSON.

COMMITMENT TO ISSUE POLICY

Subject to the Notice; Schedule B, Part I-Requirements; Schedule B, Part II-Exceptions; and the Commitment Conditions, Chicago Title Insurance Company, a Florida corporation (the "Company"), commits to issue the Policy according to the terms and provisions of this Commitment. This Commitment is effective as of the Commitment Date shown in Schedule A for each Policy described in Schedule A, only when the Company has entered in Schedule A both the specified dollar amount as the Proposed Policy Amount and the name of the Proposed Insured.

If all of the Schedule B, Part I-Requirements have not been met within one hundred eighty (180) days after the Commitment Date, this Commitment terminates and the Company's liability and obligation end.

Chicago Title Insurance Company

By:

A handwritten signature in black ink, appearing to read "Randy Quirk".

Randy Quirk, President

Attest:

A handwritten signature in black ink, appearing to read "Marjorie Nemzura".

Marjorie Nemzura, Secretary

Countersigned By:

A handwritten signature in black ink, appearing to read "Sara Bennett".

Authorized Officer or Agent
Sara Bennett

This page is only a part of a 2016 ALTA® Commitment for Title Insurance issued by Chicago Title Insurance Company. This Commitment is not valid without the Notice; the Commitment to Issue Policy; the Commitment Conditions; Schedule A; Schedule B, Part I-Requirements; Schedule B, Part II-Exceptions; and a counter-signature by the Company or its issuing agent that may be in electronic form.

Copyright American Land Title Association. All rights reserved.

The use of this Form (or any derivative thereof) is restricted to ALTA licensees and ALTA members in good standing as of the date of use. All other uses are prohibited. Reprinted under license from the American Land Title Association.



Transaction Identification Data for reference only:

ISSUING OFFICE:	FOR SETTLEMENT INQUIRIES, CONTACT:
Title Officer: Team Adam Chicago Title Company of Washington 701 5th Avenue, Suite 2700 Seattle, WA 98104 Main Phone: (206)628-5610 Email: TeamAdam@ctt.com	Escrow Officer: Paula Adams Chicago Title Company of Washington 10500 NE 8th St., Suite 600 Bellevue, WA 98004 Phone: 425-646-9882 Fax: 866-275-5010 Main Phone: (425)455-4995 Email: Paula.Adams@ctt.com

Order Number: 194740-SC

SCHEDULE A

1. Commitment Date: May 14, 2021 at 08:00 AM
2. Policy to be issued:
 - (a) ALTA Owner's Policy 2006 - Extended / High Value Discount

Proposed Insured:	Avenue 55 L.L.C., a Washington limited liability company	
Proposed Policy Amount:	\$12,250,000.00	
Premium:	\$	13,621.00
Tax:	\$	1,362.10
Total:	\$	14,983.10

The above total includes an Extended Surcharge as follows:

Extended Surcharge Premium:	\$	5,609.00
Extended Surcharge Tax:	\$	560.90
3. The estate or interest in the Land described or referred to in this Commitment is:

Fee Simple
4. The Title is, at the Commitment Date, [vested in:](#)

Taylor Union Hill, LLC, a Washington Limited Liability Company, and
 Magnussen-Cadman, L.L.C., a Washington Limited Liability Company , each as to an undivided 50% interest
5. The Land is described as follows:

SEE EXHIBIT "A" ATTACHED HERETO AND MADE A PART HEREOF

END OF SCHEDULE A

This page is only a part of a 2016 ALTA® Commitment for Title Insurance issued by Chicago Title Insurance Company. This Commitment is not valid without the Notice; the Commitment to Issue Policy; the Commitment Conditions; Schedule A; Schedule B, Part I-Requirements; Schedule B, Part II-Exceptions; and a counter-signature by the Company or its issuing agent that may be in electronic form.

Copyright American Land Title Association. All rights reserved.

The use of this Form (or any derivative thereof) is restricted to ALTA licensees and ALTA members in good standing as of the date of use. All other uses are prohibited. Reprinted under license from the American Land Title Association.



EXHIBIT "A"
Legal Description

Lot 7 of City of Redmond Short Plat No. L080452 (also known as Union Hill Corporate Center Short Plat), recorded under [recording number 20120906900004](#), in King County, Washington.

This page is only a part of a 2016 ALTA® Commitment for Title Insurance issued by Chicago Title Insurance Company. This Commitment is not valid without the Notice; the Commitment to Issue Policy; the Commitment Conditions; Schedule A; Schedule B, Part I-Requirements; Schedule B, Part II-Exceptions; and a counter-signature by the Company or its issuing agent that may be in electronic form.

Copyright American Land Title Association. All rights reserved.

The use of this Form (or any derivative thereof) is restricted to ALTA licensees and ALTA members in good standing as of the date of use. All other uses are prohibited. Reprinted under license from the American Land Title Association.



**SCHEDULE B, PART I
REQUIREMENTS**

All of the following Requirements must be met:

1. The Proposed Insured must notify the Company in writing of the name of any party not referred to in this Commitment who will obtain an interest in the Land or who will make a loan on the Land. The Company may then make additional Requirements or Exceptions.
2. Pay the agreed amount for the estate or interest to be insured.
3. Pay the premiums, fees, and charges for the Policy to the Company.
4. Documents satisfactory to the Company that convey the Title or create the Mortgage to be insured, or both, must be properly authorized, executed, delivered, and recorded in the Public Records.
5. Additional requirements and/or exceptions may be added as details of the transaction are disclosed to, or become known by the Company.
6. The Company will require the following documents for review prior to the issuance of any title insurance predicated upon a conveyance or encumbrance from the entity named below.

Limited Liability Company: Taylor Union Hill, LLC

- a. A copy of its operating agreement, if any, and any and all amendments, supplements and/or modifications thereto, certified by the appropriate manager or member.
- b. If a domestic Limited Liability Company, a copy of its Articles of Organization and all amendment thereto with the appropriate filing stamps.
- c. If the Limited Liability Company is member-managed a full and complete current list of members certified by the appropriate manager or member.
- d. A current dated certificate of good standing from the proper governmental authority of the state in which the entity was created
- e. If less than all members, or managers, as appropriate, will be executing the closing documents, furnish evidence of the authority of those signing.

The Company reserves the right to add additional items or make further requirements after review of the requested documentation.

This page is only a part of a 2016 ALTA® Commitment for Title Insurance issued by Chicago Title Insurance Company. This Commitment is not valid without the Notice; the Commitment to Issue Policy; the Commitment Conditions; Schedule A; Schedule B, Part I-Requirements; Schedule B, Part II-Exceptions; and a counter-signature by the Company or its issuing agent that may be in electronic form.

Copyright American Land Title Association. All rights reserved.

The use of this Form (or any derivative thereof) is restricted to ALTA licensees and ALTA members in good standing as of the date of use. All other uses are prohibited. Reprinted under license from the American Land Title Association.



**SCHEDULE B, PART I
REQUIREMENTS**
(continued)

7. The Company will require the following documents for review prior to the issuance of any title insurance predicated upon a conveyance or encumbrance from the entity named below.

Limited Liability Company: Magnussen-Cadman, L.L.C

- a. A copy of its operating agreement, if any, and any and all amendments, supplements and/or modifications thereto, certified by the appropriate manager or member.
- b. If a domestic Limited Liability Company, a copy of its Articles of Organization and all amendment thereto with the appropriate filing stamps.
- c. If the Limited Liability Company is member-managed a full and complete current list of members certified by the appropriate manager or member.
- d. A current dated certificate of good standing from the proper governmental authority of the state in which the entity was created
- e. If less than all members, or managers, as appropriate, will be executing the closing documents, furnish evidence of the authority of those signing.

The Company reserves the right to add additional items or make further requirements after review of the requested documentation.

8. The application for title insurance was placed by reference to only a street address or tax identification number. The proposed Insured must confirm that the legal description in this report covers the parcel(s) of Land requested to be insured. If the legal description is incorrect, the proposed Insured must notify the Company and/or the settlement company in order to prevent errors and to be certain that the legal description for the intended parcel(s) of Land will appear on any documents to be recorded in connection with this transaction and on the policy of title insurance.
9. The Proposed Policy Amount(s) must be increased to the full value of the estate or interest being insured, and any additional premium must be paid at that time. An Owner's policy should reflect the purchase price or full value of the Land. A Loan Policy should reflect the loan amount or value of the property as collateral. Proposed Policy Amount(s) will be revised and premiums charged consistent therewith when the final amounts are approved.
10. For each policy to be issued as identified in Schedule A, Item 2; the Company shall not be liable under this commitment until it receives a designation for a Proposed Insured, acceptable to the Company. As provided in Commitment Condition 4, the Company may amend this commitment to add, among other things, additional exceptions or requirements after the designation of the Proposed Insured.

This page is only a part of a 2016 ALTA® Commitment for Title Insurance issued by Chicago Title Insurance Company. This Commitment is not valid without the Notice; the Commitment to Issue Policy; the Commitment Conditions; Schedule A; Schedule B, Part I-Requirements; Schedule B, Part II-Exceptions; and a counter-signature by the Company or its issuing agent that may be in electronic form.

Copyright American Land Title Association. All rights reserved.

The use of this Form (or any derivative thereof) is restricted to ALTA licensees and ALTA members in good standing as of the date of use. All other uses are prohibited. Reprinted under license from the American Land Title Association.



**SCHEDULE B, PART I
REQUIREMENTS**
(continued)

11. **TO PROVIDE THE EXTENDED COVERAGE POLICY IDENTIFIED IN SCHEDULE A, GENERAL EXCEPTIONS A THROUGH D WILL BE CONSIDERED WHEN OUR INSPECTION AND/OR REVIEW OF SURVEY, IF REQUIRED, IS COMPLETED. A SUPPLEMENTAL COMMITMENT WILL FOLLOW.**

If there have been recent improvements on the property within 90 days prior to closing we will require a signed indemnity agreement and a recent financial statement from each indemnitor.

If construction financing is to be insured, please contact the title officer for requirements.

The Company reserves the right to add additional exceptions or make further requirements after review of the property inspection and requested documentation.

12. The Company will require an ALTA/ACSM LAND TITLE SURVEY. If the owner of the Land the subject of this transaction is in possession of a current ALTA/ACSM LAND TITLE SURVEY, the Company will require that said survey be submitted for review and approval; otherwise, a new survey, satisfactory to the Company, must be prepared by a licensed land surveyor and supplied to the Company prior to the close of escrow.

The Company reserves the right to add additional items or make further requirements after review of the requested documentation.

END OF REQUIREMENTS

NOTES

The following matters will not be listed as Special Exceptions in Schedule B of the policy. There will be no coverage for loss arising by reason of the matters listed below because these matters are either excepted or excluded from coverage or are not matters covered under the insuring provisions of the policy.

Note A: Notice: Please be aware that due to the conflict between federal and state laws concerning the cultivation, distribution, manufacture or sale of marijuana, the Company is not able to close or insure any transaction involving Land that is associated with these activities.

Note B: Note: FOR INFORMATIONAL PURPOSES ONLY:

The following may be used as an abbreviated legal description on the documents to be recorded, per Amended RCW 65.04.045. Said abbreviated legal description is not a substitute for a complete legal description within the body of the document:

Lot: 7 City of Redmond Short Plat No. L080452
Tax Account No.: 128630-0012-03

Note C: Note: Any map furnished with this Commitment is for convenience in locating the land indicated herein with reference to streets and other land. No liability is assumed by reason of reliance thereon.

END OF NOTES

This page is only a part of a 2016 ALTA® Commitment for Title Insurance issued by Chicago Title Insurance Company. This Commitment is not valid without the Notice; the Commitment to Issue Policy; the Commitment Conditions; Schedule A; Schedule B, Part I-Requirements; Schedule B, Part II-Exceptions; and a counter-signature by the Company or its issuing agent that may be in electronic form.

Copyright American Land Title Association. All rights reserved.

The use of this Form (or any derivative thereof) is restricted to ALTA licensees and ALTA members in good standing as of the date of use. All other uses are prohibited. Reprinted under license from the American Land Title Association.



**SCHEDULE B, PART I
REQUIREMENTS**
(continued)

END OF SCHEDULE B, PART I

This page is only a part of a 2016 ALTA® Commitment for Title Insurance issued by Chicago Title Insurance Company. This Commitment is not valid without the Notice; the Commitment to Issue Policy; the Commitment Conditions; Schedule A; Schedule B, Part I-Requirements; Schedule B, Part II-Exceptions; and a counter-signature by the Company or its issuing agent that may be in electronic form.

Copyright American Land Title Association. All rights reserved.

The use of this Form (or any derivative thereof) is restricted to ALTA licensees and ALTA members in good standing as of the date of use. All other uses are prohibited. Reprinted under license from the American Land Title Association.



**SCHEDULE B, PART II
EXCEPTIONS**

THIS COMMITMENT DOES NOT REPUBLISH ANY COVENANT, CONDITION, RESTRICTION, OR LIMITATION CONTAINED IN ANY DOCUMENT REFERRED TO IN THIS COMMITMENT TO THE EXTENT THAT THE SPECIFIC COVENANT, CONDITION, RESTRICTION, OR LIMITATION VIOLATES STATE OR FEDERAL LAW BASED ON RACE, COLOR, RELIGION, SEX, SEXUAL ORIENTATION, GENDER IDENTITY, HANDICAP, FAMILIAL STATUS, OR NATIONAL ORIGIN.

The Policy will not insure against loss or damage resulting from the terms and provisions of any lease or easement identified in Schedule A, and will include the following Exceptions unless cleared to the satisfaction of the Company:

GENERAL EXCEPTIONS

- A. Rights or claims of parties in possession, or claiming possession, not shown by the Public Records.
- B. Any encroachment, encumbrance, violation, variation, or adverse circumstance affecting the Title that would be disclosed by an accurate and complete land survey of the Land.
- C. Easements, prescriptive rights, rights-of-way, liens or encumbrances, or claims thereof, not shown by the Public Records.
- D. Any lien, or right to a lien, for contributions to employee benefit funds, or for state workers' compensation, or for services, labor, or material heretofore or hereafter furnished, all as imposed by law, and not shown by the Public Records.
- E. Taxes or special assessments which are not yet payable or which are not shown as existing liens by the Public Records.
- F. Any lien for service, installation, connection, maintenance, tap, capacity, or construction or similar charges for sewer, water, electricity, natural gas or other utilities, or for garbage collection and disposal not shown by the Public Records.
- G. Unpatented mining claims, and all rights relating thereto.
- H. Reservations and exceptions in United States Patents or in Acts authorizing the issuance thereof.
- I. Indian tribal codes or regulations, Indian treaty or aboriginal rights, including easements or equitable servitudes.
- J. Water rights, claims or title to water.
- K. Any defect, lien, encumbrance, adverse claim, or other matter that appears for the first time in the Public Records or is created, attaches, or is disclosed between the Commitment Date and the date on which all of the Schedule B, Part I—Requirements are met.

This page is only a part of a 2016 ALTA® Commitment for Title Insurance issued by Chicago Title Insurance Company. This Commitment is not valid without the Notice; the Commitment to Issue Policy; the Commitment Conditions; Schedule A; Schedule B, Part I-Requirements; Schedule B, Part II-Exceptions; and a counter-signature by the Company or its issuing agent that may be in electronic form.

Copyright American Land Title Association. All rights reserved.

The use of this Form (or any derivative thereof) is restricted to ALTA licensees and ALTA members in good standing as of the date of use. All other uses are prohibited. Reprinted under license from the American Land Title Association.



**SCHEDULE B, PART II
EXCEPTIONS**
(continued)

SPECIAL EXCEPTIONS

1. This item intentionally deleted
2. Easement(s) for the purpose(s) shown below and rights incidental thereto, as granted in a document:

Granted to: Puget Sound Energy, Inc.
 Purpose: utility systems for electricity
 Recording Date: August 8, 2013
Recording No.: [20130808000861](#)
 Affects: portion of herein described premises, as described in said instrument

Said instrument is a rerecording of easement recorded under [recording number 20121121001255](#).

3. Easement(s) for the purpose(s) shown below and rights incidental thereto, as granted in a document:

Granted to: City of Redmond
 Purpose: public storm drainage facilities with ordinary and necessary appurtenances
 Recording Date: June 7, 2013
Recording No.: [20130607001231](#)

Affects: a northwesterly portion of herein described premises

4. Covenants, conditions, restrictions, recitals, reservations, easements, easement provisions, dedications, building setback lines, notes, statements, and other matters, if any, but omitting any covenants or restrictions, if any, including but not limited to those based upon race, color, religion, sex, sexual orientation, familial status, marital status, disability, handicap, national origin, ancestry, or source of income, as set forth in applicable state or federal laws, except to the extent that said covenant or restriction is permitted by applicable law, as set forth on:

Amended Binding Site Plan of Cadman Gravel Company:

Recorded in: [Volume 150 of plats, pages 7](#) through 9

This page is only a part of a 2016 ALTA® Commitment for Title Insurance issued by Chicago Title Insurance Company. This Commitment is not valid without the Notice; the Commitment to Issue Policy; the Commitment Conditions; Schedule A; Schedule B, Part I-Requirements; Schedule B, Part II-Exceptions; and a counter-signature by the Company or its issuing agent that may be in electronic form.

Copyright American Land Title Association. All rights reserved.

The use of this Form (or any derivative thereof) is restricted to ALTA licensees and ALTA members in good standing as of the date of use. All other uses are prohibited. Reprinted under license from the American Land Title Association.



**SCHEDULE B, PART II
EXCEPTIONS**
(continued)

5. Covenants, conditions, restrictions, recitals, reservations, easements, easement provisions, dedications, building setback lines, notes, statements, and other matters, if any, but omitting any covenants or restrictions, if any, including but not limited to those based upon race, color, religion, sex, sexual orientation, familial status, marital status, disability, handicap, national origin, ancestry, or source of income, as set forth in applicable state or federal laws, except to the extent that said covenant or restriction is permitted by applicable law, as set forth on:

Revised City of Redmond Lot Line Adjustment LLA 90-21,,

[Recording No: 9512019001](#)

Said Lot Line Revision supersedes the lot line revision recorded under 9103259001.

6. Covenants, conditions, restrictions, recitals, reservations, easements, easement provisions, dedications, building setback lines, notes, statements, and other matters, if any, but omitting any covenants or restrictions, if any, including but not limited to those based upon race, color, religion, sex, sexual orientation, familial status, marital status, disability, handicap, national origin, ancestry, or source of income, as set forth in applicable state or federal laws, except to the extent that said covenant or restriction is permitted by applicable law, as set forth on:

City of Redmond Boundary Line Adjustment Number L070381,

[Recording No: 20080311900009](#)

7. Covenants, conditions, restrictions, recitals, reservations, easements, easement provisions, dedications, building setback lines, notes, statements, and other matters, if any, but omitting any covenants or restrictions, if any, including but not limited to those based upon race, color, religion, sex, sexual orientation, familial status, marital status, disability, handicap, national origin, ancestry, or source of income, as set forth in applicable state or federal laws, except to the extent that said covenant or restriction is permitted by applicable law, as set forth on:

City of Redmond Short Plat Number L080452,

[Recording No: 20120906900004](#)

8. Terms and conditions of City of Redmond Ordinance Number 1882, recorded under [recording number 9608020055](#).

This page is only a part of a 2016 ALTA® Commitment for Title Insurance issued by Chicago Title Insurance Company. This Commitment is not valid without the Notice; the Commitment to Issue Policy; the Commitment Conditions; Schedule A; Schedule B, Part I-Requirements; Schedule B, Part II-Exceptions; and a counter-signature by the Company or its issuing agent that may be in electronic form.

Copyright American Land Title Association. All rights reserved.

The use of this Form (or any derivative thereof) is restricted to ALTA licensees and ALTA members in good standing as of the date of use. All other uses are prohibited. Reprinted under license from the American Land Title Association.



**SCHEDULE B, PART II
EXCEPTIONS**
(continued)

9. Union Hill Corporate Campus Development Agreement

Executed by: Taylor Union Hill, LLC and Magnussen-Cadman, LLC and City of Redmond
Recording Date: February 21, 2008
[Recording No.: 20080221001446](#)

Said Agreement has been modified by Amendment No. 1 to Union Hill Corporate Campus Development Agreement recorded under [recording number 20140312000190](#).

Said Amendment to the agreement contains the following recitals:

At the time civil engineering approval for each lot within the Taylor/Magnussen short plat, the developer or owner of the lot seeking engineering approval shall be required to pay to the City a regional stormwater connection fee. The amount of the fee for Lot 7 is \$37,130.65.

Taylor/Magnussen intends to record private reimbursement covenants against each of the lots (except lot 6) of the Taylor/Magnussen short plat to obtain reimbursement for its construction cost for the completion of Pond A. The fee for Lot 7 is \$34,181.75.

Amendment No. 1 to Union Hill Corporate Campus Development Agreement:

Recording Date: March 12, 2014
[Recording No.: 20140312000190](#)

Amendment No. 2 to Union Hill Corporate Campus Development Agreement:

Recording Date: May 23, 2017
[Recording No.: 20170523000767](#)

Amendment No. 3 to Union Hill Corporate Campus Development Agreement:

Recording Date: April 10, 2019
[Recording No.: 20190410000243](#)

Modified Amendment No. 3 to Union Hill Corporate Campus Development Agreement:

Recording Date: March 4, 2020
[Recording No.: 20200304000760](#)

This page is only a part of a 2016 ALTA® Commitment for Title Insurance issued by Chicago Title Insurance Company. This Commitment is not valid without the Notice; the Commitment to Issue Policy; the Commitment Conditions; Schedule A; Schedule B, Part I-Requirements; Schedule B, Part II-Exceptions; and a counter-signature by the Company or its issuing agent that may be in electronic form.

Copyright American Land Title Association. All rights reserved.

The use of this Form (or any derivative thereof) is restricted to ALTA licensees and ALTA members in good standing as of the date of use. All other uses are prohibited. Reprinted under license from the American Land Title Association.



**SCHEDULE B, PART II
EXCEPTIONS**
(continued)

10. Reimbursement Agreement for Utility Improvements

Executed by: City of Redmond and Taylor Union Hill, LLC and Magnussen Cadman, LLC
Recording Date: January 7, 2013
[Recording No.: 20130107001873](#)

Note: The reimbursement amount for Lot 7, as shown in Exhibit C of said agreement is \$23,078.32.

11. Terms and conditions of notice of charges by water, sewer, and/or storm and surface water utilities, recorded under [recording number 9408091502](#).

12. Declaration of Southeast Redmond Regional Stormwater Facility reimbursement covenant

Executed by: Taylor Union Hill, LLC and Magnussen-Cadman, LLC
Recording Date: January 20, 2015
[Recording No.: 20150120000357](#)

13. Covenants, conditions and restrictions but omitting any covenants or restrictions, if any, including but not limited to those based upon race, color, religion, sex, sexual orientation, familial status, marital status, disability, handicap, national origin, ancestry, source of income, gender, gender identity, gender expression, medical condition or genetic information, as set forth in applicable state or federal laws, except to the extent that said covenant or restriction is permitted by applicable law, as set forth in the document

Recording Date: January 30, 2015
[Recording No.: 20150130001520](#)

14. Easement(s) for the purpose(s) shown below and rights incidental thereto, as granted in a document:

Granted to: Puget Sound Energy, Inc.
Purpose: Utility systems
Recording Date: May 24, 2018
[Recording No.: 20180524000300](#)
Affects: Portion of herein described premises

This page is only a part of a 2016 ALTA® Commitment for Title Insurance issued by Chicago Title Insurance Company. This Commitment is not valid without the Notice; the Commitment to Issue Policy; the Commitment Conditions; Schedule A; Schedule B, Part I-Requirements; Schedule B, Part II-Exceptions; and a counter-signature by the Company or its issuing agent that may be in electronic form.

Copyright American Land Title Association. All rights reserved.

The use of this Form (or any derivative thereof) is restricted to ALTA licensees and ALTA members in good standing as of the date of use. All other uses are prohibited. Reprinted under license from the American Land Title Association.



SCHEDULE B, PART II
EXCEPTIONS
(continued)

15. General and special taxes and charges, payable February 15, delinquent if first half unpaid on May 1, second half delinquent if unpaid on November 1 of the tax year (amounts do not include interest and penalties):

Year:	2021
Tax Account No.:	128630-0012-03
Levy Code:	2025
Assessed Value-Land:	\$2,292,100.00
Assessed Value-Improvements:	\$0.00

General and Special Taxes:

Billed:	\$21,310.20
Paid:	\$10,655.10
Unpaid:	\$10,655.10

16. Liability for Sewer Treatment Capacity Charges, if any, affecting certain areas of King, Pierce and Snohomish Counties. Said charges could apply to property connecting to the metropolitan sewerage facilities or reconnecting or changing its use and/or structure after February 1, 1990. Please contact the King County Wastewater Treatment Division, Capacity Charge Program, for further information at 206-296-1450 or Fax No. 206-263-6823 or email at CapChargeEscrow@kingcounty.gov.

* A map showing sewer service area boundaries and incorporated areas can be found at:
<http://www.kingcounty.gov/services/gis/Maps/vmc/Utilities.aspx>

Unrecorded Sewer Capacity Charges are not a lien on title to the Land.

NOTE: This exception will not appear in the policy to be issued.

17. The search did not disclose any open mortgages or deeds of trust of record, therefore the Company reserves the right to require further evidence to confirm that the property is unencumbered, and further reserves the right to make additional requirements or add additional items or exceptions upon receipt of the requested evidence.
18. Any unrecorded leaseholds, right of vendors and holders of security interests on personal property installed upon the Land and rights of tenants to remove trade fixtures at the expiration of the terms.

END OF SCHEDULE B, PART II

This page is only a part of a 2016 ALTA® Commitment for Title Insurance issued by Chicago Title Insurance Company. This Commitment is not valid without the Notice; the Commitment to Issue Policy; the Commitment Conditions; Schedule A; Schedule B, Part I-Requirements; Schedule B, Part II-Exceptions; and a counter-signature by the Company or its issuing agent that may be in electronic form.

Copyright American Land Title Association. All rights reserved.

The use of this Form (or any derivative thereof) is restricted to ALTA licensees and ALTA members in good standing as of the date of use. All other uses are prohibited. Reprinted under license from the American Land Title Association.



COMMITMENT CONDITIONS**1. DEFINITIONS**

- (a) "Knowledge" or "Known": Actual or imputed knowledge, but not constructive notice imparted by the Public Records.
- (b) "Land": The land described in Schedule A and affixed improvements that by law constitute real property. The term "Land" does not include any property beyond the lines of the area described in Schedule A, nor any right, title, interest, estate, or easement in abutting streets, roads, avenues, alleys, lanes, ways, or waterways, but this does not modify or limit the extent that a right of access to and from the Land is to be insured by the Policy.
- (c) "Mortgage": A mortgage, deed of trust, or other security instrument, including one evidenced by electronic means authorized by law.
- (d) "Policy": Each contract of title insurance, in a form adopted by the American Land Title Association, issued or to be issued by the Company pursuant to this Commitment.
- (e) "Proposed Insured": Each person identified in Schedule A as the Proposed Insured of each Policy to be issued pursuant to this Commitment.
- (f) "Proposed Policy Amount": Each dollar amount specified in Schedule A as the Proposed Policy Amount of each Policy to be issued pursuant to this Commitment.
- (g) "Public Records": Records established under state statutes at the Commitment Date for the purpose of imparting constructive notice of matters relating to real property to purchasers for value and without Knowledge.
- (h) "Title": The estate or interest described in Schedule A.

2. If all of the Schedule B, Part I-Requirements have not been met within the time period specified in the Commitment to Issue Policy, this Commitment terminates and the Company's liability and obligation end.

3. The Company's liability and obligation is limited by and this Commitment is not valid without:

- (a) the Notice;
- (b) the Commitment to Issue Policy;
- (c) the Commitment Conditions;
- (d) Schedule A;
- (e) Schedule B, Part I-Requirements;
- (f) Schedule B, Part II-Exceptions; and
- (g) a counter-signature by the Company or its issuing agent that may be in electronic form.

4. COMPANY'S RIGHT TO AMEND

The Company may amend this Commitment at any time. If the Company amends this Commitment to add a defect, lien, encumbrance, adverse claim, or other matter recorded in the Public Records prior to the Commitment Date, any liability of the Company is limited by Commitment Condition 5. The Company shall not be liable for any other amendment to this Commitment.

5. LIMITATIONS OF LIABILITY

- (a) The Company's liability under Commitment Condition 4 is limited to the Proposed Insured's actual expense incurred in the interval between the Company's delivery to the Proposed Insured of the Commitment and the delivery of the amended Commitment, resulting from the Proposed Insured's good faith reliance to:
 - (i) comply with the Schedule B, Part I-Requirements;
 - (ii) eliminate, with the Company's written consent, any Schedule B, Part II-Exceptions; or
 - (iii) acquire the Title or create the Mortgage covered by this Commitment.
- (b) The Company shall not be liable under Commitment Condition 5(a) if the Proposed Insured requested the amendment or had Knowledge of the matter and did not notify the Company about it in writing.
- (c) The Company will only have liability under Commitment Condition 4 if the Proposed Insured would not have incurred the expense had the Commitment included the added matter when the Commitment was first delivered to the Proposed Insured.
- (d) The Company's liability shall not exceed the lesser of the Proposed Insured's actual expense incurred in good faith and described in Commitment Conditions 5(a)(i) through 5(a)(iii) or the Proposed Policy Amount.
- (e) The Company shall not be liable for the content of the Transaction Identification Data, if any.
- (f) In no event shall the Company be obligated to issue the Policy referred to in this Commitment unless all of the Schedule B, Part I-Requirements have been met to the satisfaction of the Company.
- (g) In any event, the Company's liability is limited by the terms and provisions of the Policy.

This page is only a part of a 2016 ALTA® Commitment for Title Insurance issued by Chicago Title Insurance Company. This Commitment is not valid without the Notice; the Commitment to Issue Policy; the Commitment Conditions; Schedule A; Schedule B, Part I-Requirements; Schedule B, Part II-Exceptions; and a counter-signature by the Company or its issuing agent that may be in electronic form.

Copyright American Land Title Association. All rights reserved.

The use of this Form (or any derivative thereof) is restricted to ALTA licensees and ALTA members in good standing as of the date of use. All other uses are prohibited. Reprinted under license from the American Land Title Association.



(continued)

6. LIABILITY OF THE COMPANY MUST BE BASED ON THIS COMMITMENT

- (a) Only a Proposed Insured identified in Schedule A, and no other person, may make a claim under this Commitment.
- (b) Any claim must be based in contract and must be restricted solely to the terms and provisions of this Commitment.
- (c) Until the Policy is issued, this Commitment, as last revised, is the exclusive and entire agreement between the parties with respect to the subject matter of this Commitment and supersedes all prior commitment negotiations, representations, and proposals of any kind, whether written or oral, express or implied, relating to the subject matter of this Commitment.
- (d) The deletion or modification of any Schedule B, Part II-Exception does not constitute an agreement or obligation to provide coverage beyond the terms and provisions of this Commitment or the Policy.
- (e) Any amendment or endorsement to this Commitment must be in writing and authenticated by a person authorized by the Company.
- (f) When the Policy is issued, all liability and obligation under this Commitment will end and the Company's only liability will be under the Policy.

7. IF THIS COMMITMENT HAS BEEN ISSUED BY AN ISSUING AGENT

The issuing agent is the Company's agent only for the limited purpose of issuing title insurance commitments and policies. The issuing agent is not the Company's agent for the purpose of providing closing or settlement services.

8. PRO-FORMA POLICY

The Company may provide, at the request of a Proposed Insured, a pro-forma policy illustrating the coverage that the Company may provide. A pro-forma policy neither reflects the status of Title at the time that the pro-forma policy is delivered to a Proposed Insured, nor is it a commitment to insure.

END OF CONDITIONS

This page is only a part of a 2016 ALTA® Commitment for Title Insurance issued by Chicago Title Insurance Company. This Commitment is not valid without the Notice; the Commitment to Issue Policy; the Commitment Conditions; Schedule A; Schedule B, Part I-Requirements; Schedule B, Part II-Exceptions; and a counter-signature by the Company or its issuing agent that may be in electronic form.

Copyright American Land Title Association. All rights reserved.

The use of this Form (or any derivative thereof) is restricted to ALTA licensees and ALTA members in good standing as of the date of use. All other uses are prohibited. Reprinted under license from the American Land Title Association.



RECORDING REQUIREMENTS

Effective January 1, 1997, document format and content requirements have been imposed by Washington Law. Failure to comply with the following requirements may result in rejection of the document by the county recorder or imposition of a \$50.00 surcharge.

First page or cover sheet:

3" top margin containing nothing except the return address.

1" side and bottom margins containing no markings or seals.

Title(s) of documents.

Recording no. of any assigned, released or referenced document(s).

Grantors names (and page no. where additional names can be found).

Grantees names (and page no. where additional names can be found).

Abbreviated legal description (Lot, Block, Plat Name or Section, Township, Range and Quarter, Quarter Section for unplatted). Said abbreviated legal description is not a substitute for a complete legal description which must also appear in the body of the document.

Assessor's tax parcel number(s).

Return address (in top 3" margin).

**A cover sheet can be attached containing the above format and data if the first page does not contain all required data.

Additional Pages:

1" top, side and bottom margins containing no markings or seals.

All Pages:

No stapled or taped attachments. Each attachment must be a separate page. All notary and other pressure seals must be smudged for visibility. Font size of 8 points or larger.



Inquire before you wire!

WIRE FRAUD ALERT

This Notice is not intended to provide legal or professional advice.
If you have any questions, please consult with a lawyer.

All parties to a real estate transaction are targets for wire fraud and many have lost hundreds of thousands of dollars because they simply relied on the wire instructions received via email, without further verification. **If funds are to be wired in conjunction with this real estate transaction, we strongly recommend verbal verification of wire instructions through a known, trusted phone number prior to sending funds.**

In addition, the following non-exclusive self-protection strategies are recommended to minimize exposure to possible wire fraud.

- **NEVER RELY** on emails purporting to change wire instructions. Parties to a transaction rarely change wire instructions in the course of a transaction.
- **ALWAYS VERIFY** wire instructions, specifically the ABA routing number and account number, by calling the party who sent the instructions to you. **DO NOT** use the phone number provided in the email containing the instructions, use phone numbers you have called before or can otherwise verify. **Obtain the number of relevant parties to the transaction as soon as an escrow account is opened.** **DO NOT** send an email to verify as the email address may be incorrect or the email may be intercepted by the fraudster.
- **USE COMPLEX EMAIL PASSWORDS** that employ a combination of mixed case, numbers, and symbols. Make your passwords greater than eight (8) characters. Also, change your password often and do **NOT** reuse the same password for other online accounts.
- **USE MULTI-FACTOR AUTHENTICATION** for email accounts. Your email provider or IT staff may have specific instructions on how to implement this feature.

For more information on wire-fraud scams or to report an incident, please refer to the following links:

Federal Bureau of Investigation:
<http://www.fbi.gov>

Internet Crime Complaint Center:
<http://www.ic3.gov>

FIDELITY NATIONAL FINANCIAL PRIVACY NOTICE

Effective April 9, 2020

Fidelity National Financial, Inc. and its majority-owned subsidiary companies (collectively, "FNF," "our," or "we") respect and are committed to protecting your privacy. This Privacy Notice explains how we collect, use, and protect personal information, when and to whom we disclose such information, and the choices you have about the use and disclosure of that information.

A limited number of FNF subsidiaries have their own privacy notices. If a subsidiary has its own privacy notice, the privacy notice will be available on the subsidiary's website and this Privacy Notice does not apply.

Collection of Personal Information

FNF may collect the following categories of Personal Information:

- contact information (e.g., name, address, phone number, email address);
- demographic information (e.g., date of birth, gender, marital status);
- identity information (e.g. Social Security Number, driver's license, passport, or other government ID number);
- financial account information (e.g. loan or bank account information); and
- other personal information necessary to provide products or services to you.

We may collect Personal Information about you from:

- information we receive from you or your agent;
- information about your transactions with FNF, our affiliates, or others; and
- information we receive from consumer reporting agencies and/or governmental entities, either directly from these entities or through others.

Collection of Browsing Information

FNF automatically collects the following types of Browsing Information when you access an FNF website, online service, or application (each an "FNF Website") from your Internet browser, computer, and/or device:

- Internet Protocol (IP) address and operating system;
- browser version, language, and type;
- domain name system requests; and
- browsing history on the FNF Website, such as date and time of your visit to the FNF Website and visits to the pages within the FNF Website.

Like most websites, our servers automatically log each visitor to the FNF Website and may collect the Browsing Information described above. We use Browsing Information for system administration, troubleshooting, fraud investigation, and to improve our websites. Browsing Information generally does not reveal anything personal about you, though if you have created a user account for an FNF Website and are logged into that account, the FNF Website may be able to link certain browsing activity to your user account.

Other Online Specifics

Cookies. When you visit an FNF Website, a "cookie" may be sent to your computer. A cookie is a small piece of data that is sent to your Internet browser from a web server and stored on your computer's hard drive. Information gathered using cookies helps us improve your user experience. For example, a cookie can help the website load properly or can customize the display page based on your browser type and user preferences. You can choose whether or not to accept cookies by changing your Internet browser settings. Be aware that doing so may impair or limit some functionality of the FNF Website.

Web Beacons. We use web beacons to determine when and how many times a page has been viewed. This information is used to improve our websites.

Do Not Track. Currently our FNF Websites do not respond to "Do Not Track" features enabled through your browser.

Links to Other Sites. FNF Websites may contain links to unaffiliated third-party websites. FNF is not responsible for the privacy practices or content of those websites. We recommend that you read the privacy policy of every website you visit.

Use of Personal Information

FNF uses Personal Information for three main purposes:

- To provide products and services to you or in connection with a transaction involving you.
- To improve our products and services.
- To communicate with you about our, our affiliates', and others' products and services, jointly or independently.

When Information Is Disclosed

We may disclose your Personal Information and Browsing Information in the following circumstances:

- to enable us to detect or prevent criminal activity, fraud, material misrepresentation, or nondisclosure;
- to nonaffiliated service providers who provide or perform services or functions on our behalf and who agree to use the information only to provide such services or functions;
- to nonaffiliated third party service providers with whom we perform joint marketing, pursuant to an agreement with them to jointly market financial products or services to you;
- to law enforcement or authorities in connection with an investigation, or in response to a subpoena or court order; or
- in the good-faith belief that such disclosure is necessary to comply with legal process or applicable laws, or to protect the rights, property, or safety of FNF, its customers, or the public.

The law does not require your prior authorization and does not allow you to restrict the disclosures described above. Additionally, we may disclose your information to third parties for whom you have given us authorization or consent to make such disclosure. We do not otherwise share your Personal Information or Browsing Information with nonaffiliated third parties, except as required or permitted by law. We may share your Personal Information with affiliates (other companies owned by FNF) to directly market to you. Please see "Choices with Your Information" to learn how to restrict that sharing.

We reserve the right to transfer your Personal Information, Browsing Information, and any other information, in connection with the sale or other disposition of all or part of the FNF business and/or assets, or in the event of bankruptcy, reorganization, insolvency, receivership, or an assignment for the benefit of creditors. By submitting Personal Information and/or Browsing Information to FNF, you expressly agree and consent to the use and/or transfer of the foregoing information in connection with any of the above described proceedings.

Security of Your Information

We maintain physical, electronic, and procedural safeguards to protect your Personal Information.

Choices With Your Information

If you do not want FNF to share your information among our affiliates to directly market to you, you may send an "opt out" request by email, phone, or physical mail as directed at the end of this Privacy Notice. We do not share your Personal Information with nonaffiliates for their use to direct market to you without your consent.

Whether you submit Personal Information or Browsing Information to FNF is entirely up to you. If you decide not to submit Personal Information or Browsing Information, FNF may not be able to provide certain services or products to you.

For California Residents: We will not share your Personal Information or Browsing Information with nonaffiliated third parties, except as permitted by California law. For additional information about your California privacy rights, please visit the "California Privacy" link on our website (<https://fnf.com/pages/californiaprivacy.aspx>) or call (888) 413-1748.

For Nevada Residents: You may be placed on our internal Do Not Call List by calling (888) 934-3354 or by contacting us via the information set forth at the end of this Privacy Notice. Nevada law requires that we also provide you with the following contact information: Bureau of Consumer Protection, Office of the Nevada Attorney General, 555 E. Washington St., Suite 3900, Las Vegas, NV 89101; Phone number: (702) 486-3132; email: BCPINFO@ag.state.nv.us.

For Oregon Residents: We will not share your Personal Information or Browsing Information with nonaffiliated third parties for marketing purposes, except after you have been informed by us of such sharing and had an opportunity to indicate that you do not want a disclosure made for marketing purposes.

For Vermont Residents: We will not disclose information about your creditworthiness to our affiliates and will not disclose your personal information, financial information, credit report, or health information to nonaffiliated third parties to market to you, other than as permitted by Vermont law, unless you authorize us to make those disclosures.

Information From Children

The FNF Websites are not intended or designed to attract persons under the age of eighteen (18). We do not collect Personal Information from any person that we know to be under the age of thirteen (13) without permission from a parent or guardian.

International Users

FNF's headquarters is located within the United States. If you reside outside the United States and choose to provide Personal Information or Browsing Information to us, please note that we may transfer that information outside of your country of residence. By providing FNF with your Personal Information and/or Browsing Information, you consent to our collection, transfer, and use of such information in accordance with this Privacy Notice.

FNF Website Services for Mortgage Loans

Certain FNF companies provide services to mortgage loan servicers, including hosting websites that collect customer information on behalf of mortgage loan servicers (the "Service Websites"). The Service Websites may contain links to both this Privacy Notice and the mortgage loan servicer or lender's privacy notice. The sections of this Privacy Notice titled When Information is Disclosed, Choices with Your Information, and Accessing and Correcting Information do not apply to the Service Websites. The mortgage loan servicer or lender's privacy notice governs use, disclosure, and access to your Personal Information. FNF does not share Personal Information collected through the Service Websites, except as required or authorized by contract with the mortgage loan servicer or lender, or as required by law or in the good-faith belief that such disclosure is necessary: to comply with a legal process or applicable law, to enforce this Privacy Notice, or to protect the rights, property, or safety of FNF or the public.

Your Consent To This Privacy Notice; Notice Changes; Use of Comments or Feedback


By submitting Personal Information and/or Browsing Information to FNF, you consent to the collection and use of the information in accordance with this Privacy Notice. We may change this Privacy Notice at any time. The Privacy Notice's effective date will show the last date changes were made. If you provide information to us following any change of the Privacy Notice, that signifies your assent to and acceptance of the changes to the Privacy Notice. We may use comments or feedback that you submit to us in any manner without notice or compensation to you.

Accessing and Correcting Information; Contact Us

If you have questions, would like to correct your Personal Information, or want to opt-out of information sharing for affiliate marketing, send your requests to privacy@fnf.com, by phone to (888) 934-3354, or by mail to:

Fidelity National Financial, Inc.
601 Riverside Avenue,
Jacksonville, Florida 32204
Attn: Chief Privacy Officer

Historical Maps



Redmond Property
6900 188th Avenue NE
Redmond, WA 98052

Inquiry Number: 6244607.4

October 28, 2020

EDR Historical Topo Map Report

with QuadMatch™



6 Armstrong Road, 4th floor
Shelton, CT 06484
Toll Free: 800.352.0050
www.edrnet.com

EDR Historical Topo Map Report

10/28/20

Site Name:

Redmond Property
6900 188th Avenue NE
Redmond, WA 98052
EDR Inquiry # 6244607.4

Client Name:

SoundEarth Strategies
2811 Fairview Avenue East
Seattle, WA 98102
Contact: Travis Zandi



EDR Topographic Map Library has been searched by EDR and maps covering the target property location as provided by SoundEarth Strategies were identified for the years listed below. EDR's Historical Topo Map Report is designed to assist professionals in evaluating potential liability on a target property resulting from past activities. EDR's Historical Topo Map Report includes a search of a collection of public and private color historical topographic maps, dating back to the late 1800s.

Search Results:**Coordinates:**

P.O.#	0970-017	Latitude:	47.66719 47° 40' 2" North
Project:	Redmond Property	Longitude:	-122.085875 -122° 5' 9" West
		UTM Zone:	Zone 10 North
		UTM X Meters:	568626.76
		UTM Y Meters:	5279715.57
		Elevation:	117.00' above sea level

Maps Provided:

2014
1973
1968
1950
1897
1895

Disclaimer - Copyright and Trademark Notice

This Report contains certain information obtained from a variety of public and other sources reasonably available to Environmental Data Resources, Inc. It cannot be concluded from this Report that coverage information for the target and surrounding properties does not exist from other sources. NO WARRANTY EXPRESSED OR IMPLIED, IS MADE WHATSOEVER IN CONNECTION WITH THIS REPORT. ENVIRONMENTAL DATA RESOURCES, INC. SPECIFICALLY DISCLAIMS THE MAKING OF ANY SUCH WARRANTIES, INCLUDING WITHOUT LIMITATION, MERCHANTABILITY OR FITNESS FOR A PARTICULAR USE OR PURPOSE. ALL RISK IS ASSUMED BY THE USER. IN NO EVENT SHALL ENVIRONMENTAL DATA RESOURCES, INC. BE LIABLE TO ANYONE, WHETHER ARISING OUT OF ERRORS OR OMISSIONS, NEGLIGENCE, ACCIDENT OR ANY OTHER CAUSE, FOR ANY LOSS OF DAMAGE, INCLUDING, WITHOUT LIMITATION, SPECIAL, INCIDENTAL, CONSEQUENTIAL, OR EXEMPLARY DAMAGES. ANY LIABILITY ON THE PART OF ENVIRONMENTAL DATA RESOURCES, INC. IS STRICTLY LIMITED TO A REFUND OF THE AMOUNT PAID FOR THIS REPORT. Purchaser accepts this Report "AS IS". Any analyses, estimates, ratings, environmental risk levels or risk codes provided in this Report are provided for illustrative purposes only, and are not intended to provide, nor should they be interpreted as providing any facts regarding, or prediction or forecast of, any environmental risk for any property. Only a Phase I Environmental Site Assessment performed by an environmental professional can provide information regarding the environmental risk for any property. Additionally, the information provided in this Report is not to be construed as legal advice.

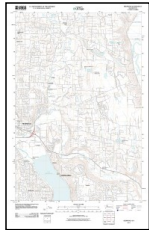
Copyright 2020 by Environmental Data Resources, Inc. All rights reserved. Reproduction in any media or format, in whole or in part, of any report or map of Environmental Data Resources, Inc., or its affiliates, is prohibited without prior written permission.

EDR and its logos (including Sanborn and Sanborn Map) are trademarks of Environmental Data Resources, Inc. or its affiliates. All other trademarks used herein are the property of their respective owners.

Topo Sheet Key

This EDR Topo Map Report is based upon the following USGS topographic map sheets.

2014 Source Sheets



Redmond
2014
7.5-minute, 24000

1973 Source Sheets



Redmond
1973
7.5-minute, 24000
Aerial Photo Revised 1973

1968 Source Sheets



Redmond
1968
7.5-minute, 24000
Aerial Photo Revised 1968

1950 Source Sheets



Redmond
1950
7.5-minute, 24000
Aerial Photo Revised 1943

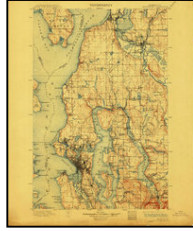
Topo Sheet Key

This EDR Topo Map Report is based upon the following USGS topographic map sheets.

1897 Source Sheets



Seattle
1897
30-minute, 125000

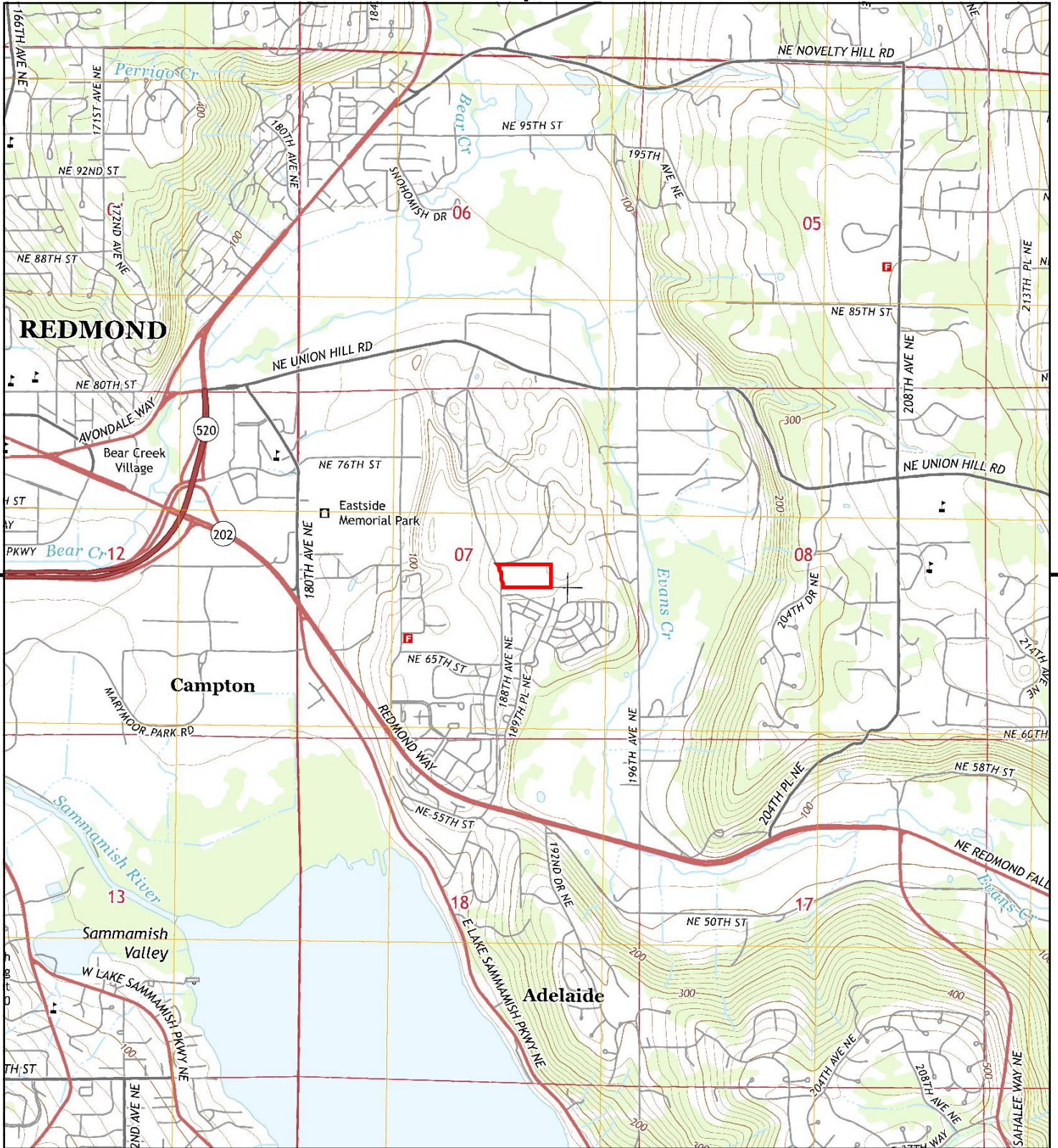


Snohomish
1897
30-minute, 125000

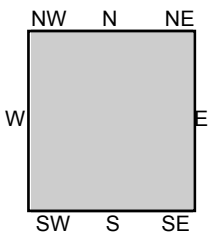
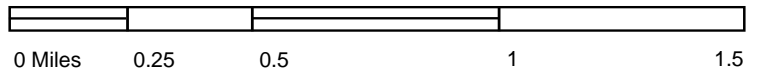
1895 Source Sheets



Snohomish
1895
30-minute, 125000



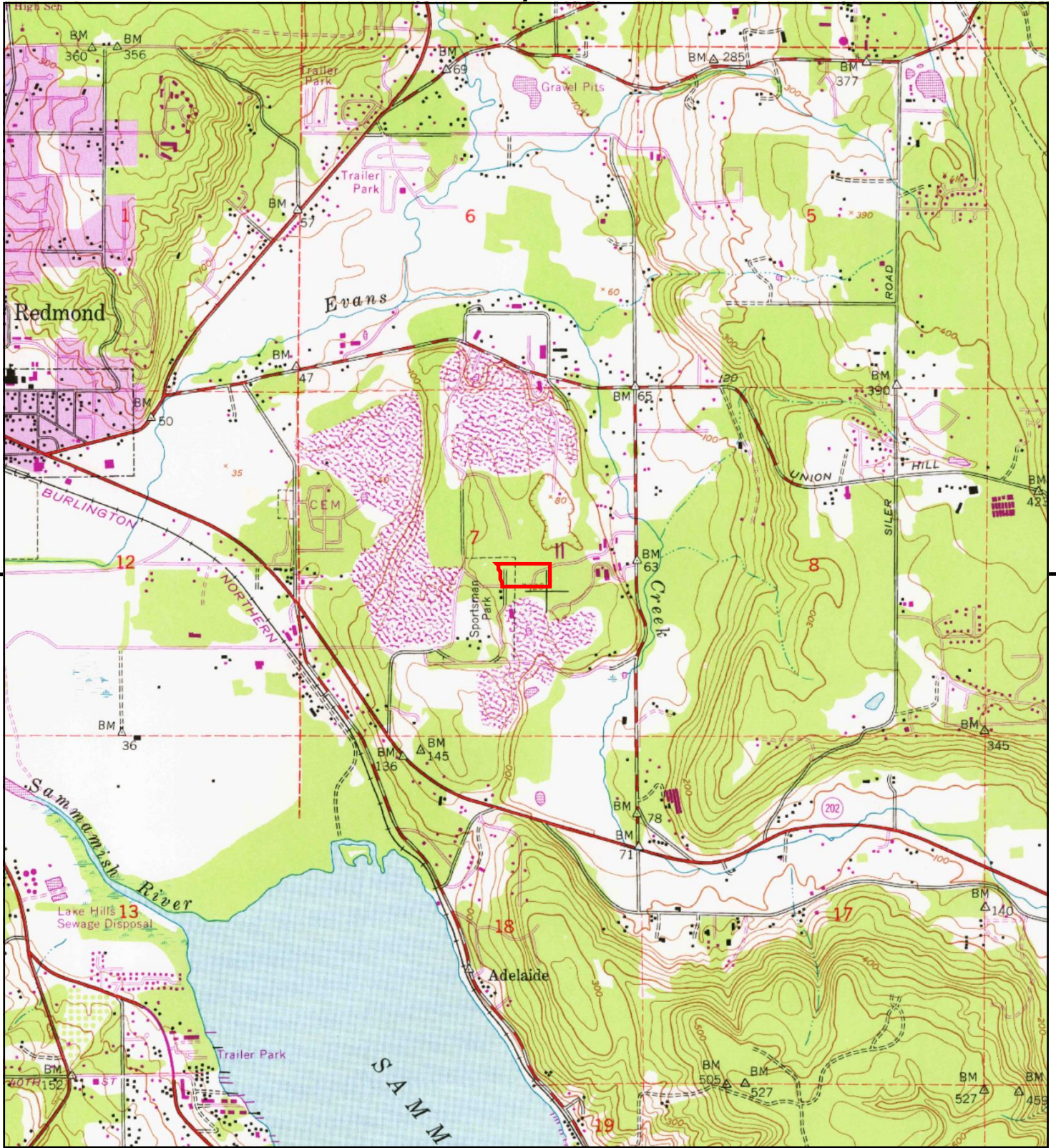
This report includes information from the following map sheet(s).



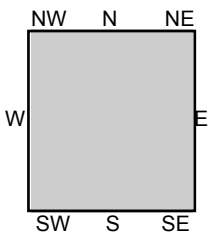
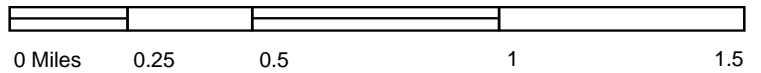
TP, Redmond, 2014, 7.5-minute

SITE NAME: Redmond Property
ADDRESS: 6900 188th Avenue NE
 Redmond, WA 98052
CLIENT: SoundEarth Strategies





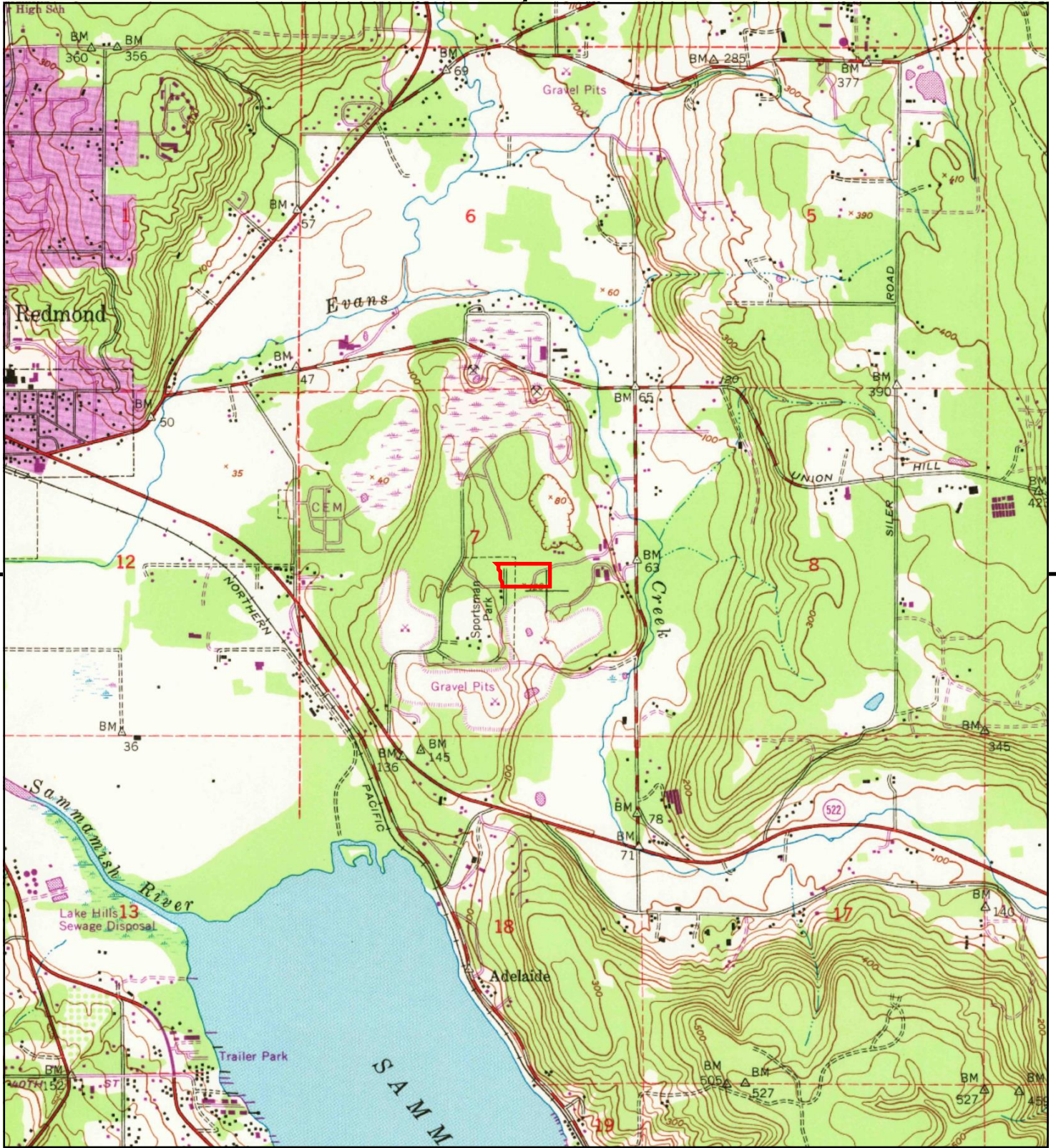
This report includes information from the following map sheet(s).



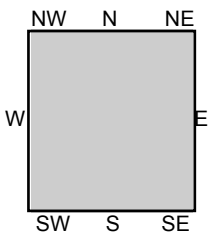
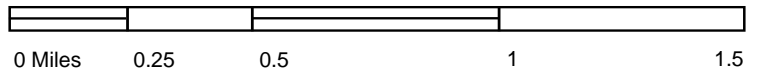
TP, Redmond, 1973, 7.5-minute

SITE NAME: Redmond Property
ADDRESS: 6900 188th Avenue NE
 Redmond, WA 98052
CLIENT: SoundEarth Strategies





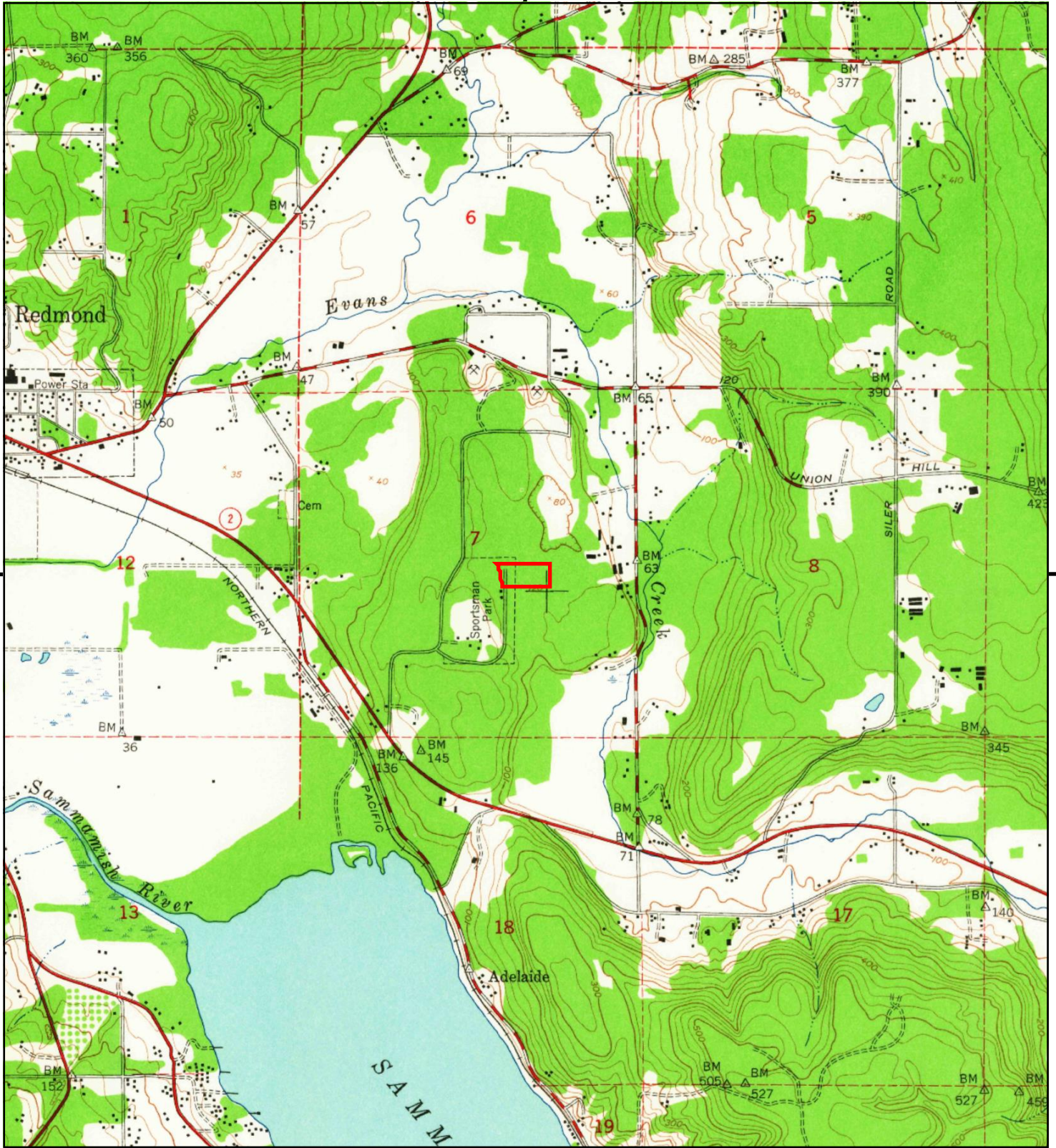
This report includes information from the following map sheet(s).



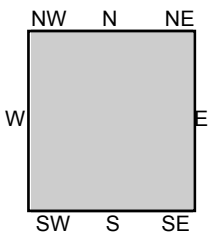
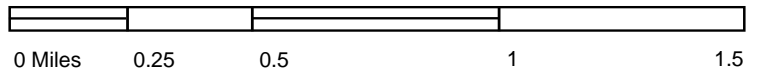
TP, Redmond, 1968, 7.5-minute

SITE NAME: Redmond Property
ADDRESS: 6900 188th Avenue NE
 Redmond, WA 98052
CLIENT: SoundEarth Strategies





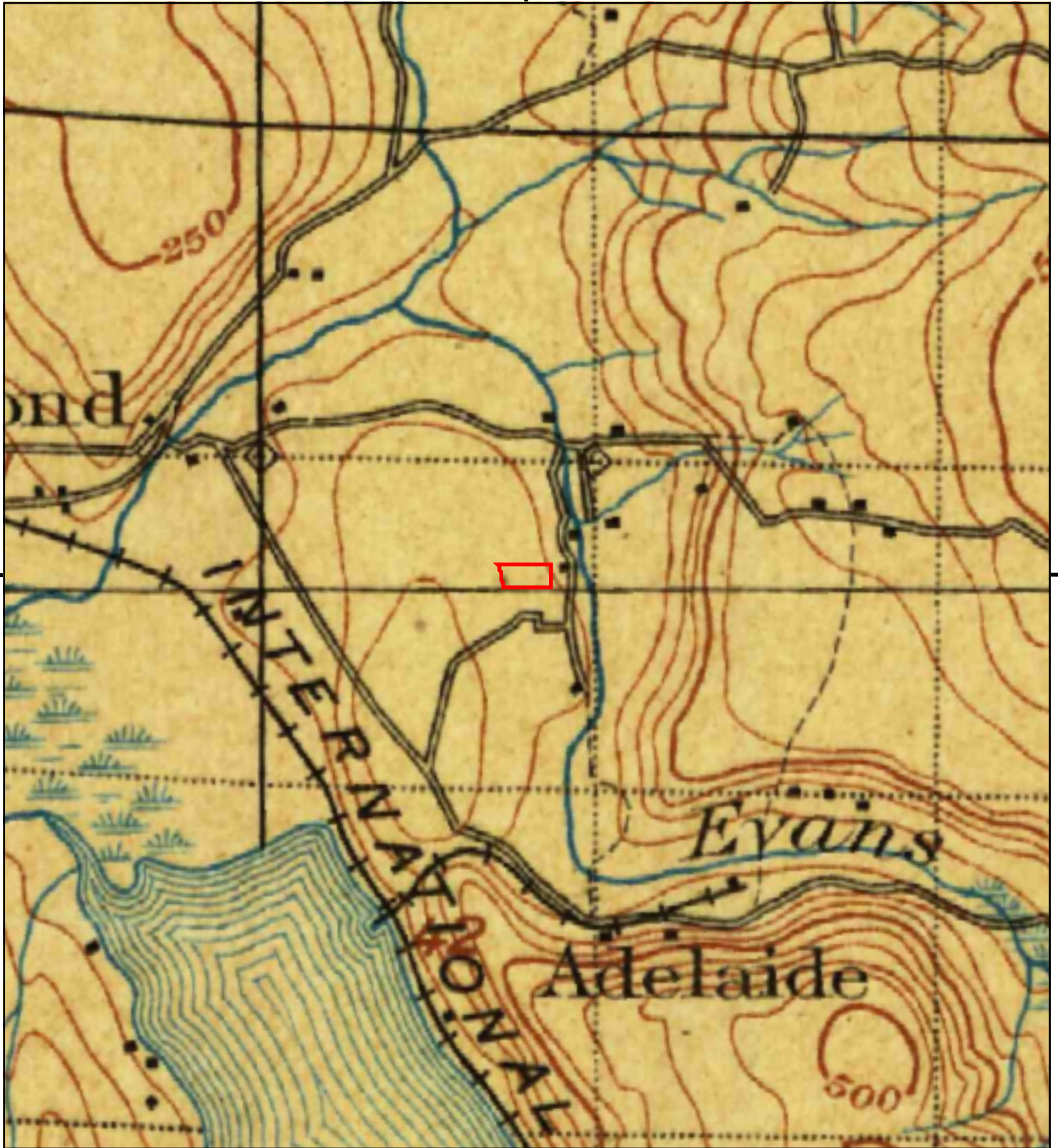
This report includes information from the following map sheet(s).



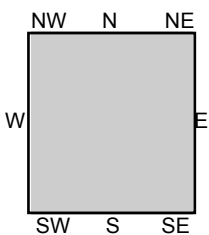
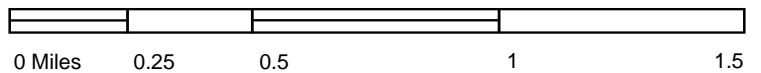
TP, Redmond, 1950, 7.5-minute

SITE NAME: Redmond Property
ADDRESS: 6900 188th Avenue NE
 Redmond, WA 98052
CLIENT: SoundEarth Strategies





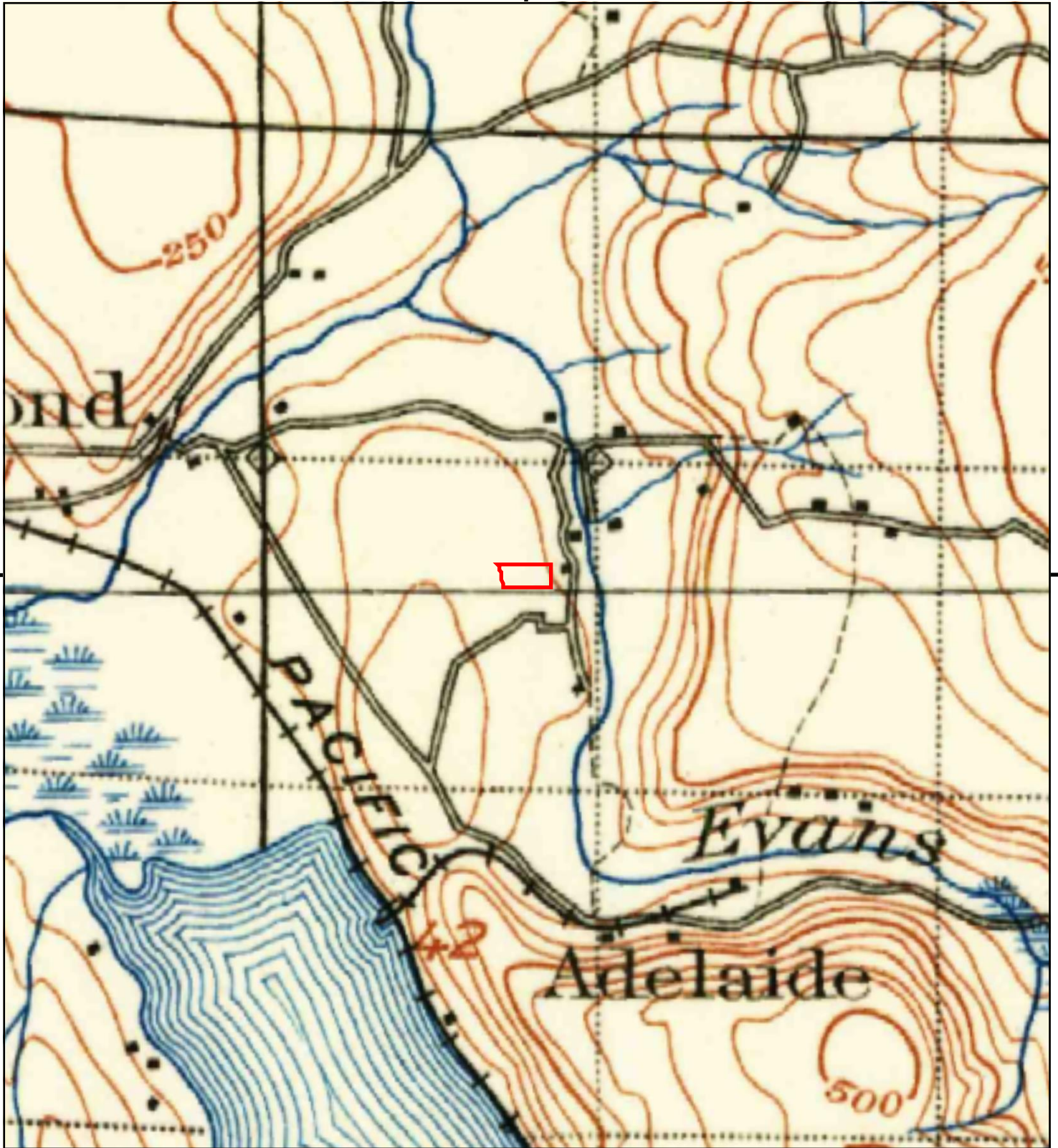
This report includes information from the following map sheet(s).



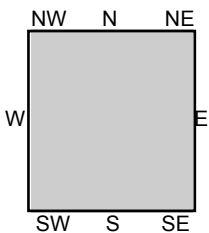
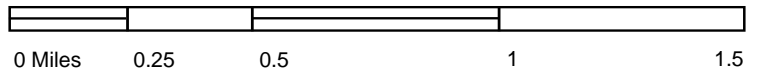
TP, Seattle, 1897, 30-minute
TP, Snohomish, 1897, 30-minute

SITE NAME: Redmond Property
ADDRESS: 6900 188th Avenue NE
Redmond, WA 98052
CLIENT: SoundEarth Strategies





This report includes information from the following map sheet(s).



TP, Snohomish, 1895, 30-minute

SITE NAME: Redmond Property
ADDRESS: 6900 188th Avenue NE
Redmond, WA 98052
CLIENT: SoundEarth Strategies



User Questionnaire



SoundEarth Strategies, Inc.
2811 Fairview Avenue East, Suite 2000
Seattle, Washington 98102

Phase I Environmental Site Assessment User Questionnaire

User Name: Avenue 55, LLC
User Phone Number: 206-77-9696 Date: 10-29-2020

Introduction

In order to qualify for one of the *Landowner Liability Protections (LLPs)* offered by the Small Business Liability Relief and Brownfields Revitalization Act of 2001 (the "*Brownfields Amendments*"), the *user* must provide the following information (if available) to the *environmental professional*. Failure to provide this information could result in a determination that "*all appropriate inquiry*" is not complete.

1. Are you aware of any environmental cleanup liens against the property that are filed or recorded under federal, tribal, state or local law?

No

2. Are you aware of any activity and land-use limitations (AULs), such as *engineering controls*, land use restrictions or *institutional controls* that are in place at the site and/or have been filed or recorded in a registry under federal, tribal, state or local law?

No

3. As the *user* of this *ESA* do you have any specialized knowledge or experience related to the *Property* or nearby properties? For example, are you involved in the same line of business as the current or former *occupants* of the *property* or an adjoining *property* so that you would have specialized knowledge of the chemicals and processes used by this type of business?

No

Phase I Environmental Site Assessment User Questionnaire

4. Does the purchase price being paid for this *property* reasonably reflect the fair market value of the *property*? If you conclude that there is a difference, have you considered whether the lower purchase price is because contamination is known or believed to be present at the *property*?

Yes

5. Are you aware of commonly known or *reasonably ascertainable* information about the *property* that would help the *environmental professional* to identify conditions indicative of releases or threatened releases? For example, as *user*,

- (a.) Do you know the past uses of the *property*?

Contractor's yard

- (b.) Do you know of specific chemicals that are present or once were present at the *property*?

No

- (c.) Do you know of spills or other chemical releases that have taken place at the *property*?

No

- (d.) Do you know of any environmental cleanups that have taken place at the *property*?

No

6. As the *user* of this *ESA*, based on your knowledge and experience related to the *property* are there any *obvious* indicators that point to the presence or likely presence of contamination at the *property*?

No

APPENDIX B
EDR RADIUS REPORT

Redmond Property

6900 188th Avenue Northeast
Redmond, WA 98052

Inquiry Number: 6790099.2s
December 15, 2021

The EDR Radius Map™ Report with GeoCheck®



6 Armstrong Road, 4th floor
Shelton, CT 06484
Toll Free: 800.352.0050
www.edrnet.com

TABLE OF CONTENTS

<u>SECTION</u>	<u>PAGE</u>
Executive Summary	ES1
Overview Map	2
Detail Map	3
Map Findings Summary	4
Map Findings	8
Orphan Summary	607
Government Records Searched/Data Currency Tracking	GR-1
 <u>GEOCHECK ADDENDUM</u>	
Physical Setting Source Addendum	A-1
Physical Setting Source Summary	A-2
Physical Setting SSURGO Soil Map	A-5
Physical Setting Source Map	A-35
Physical Setting Source Map Findings	A-37
Physical Setting Source Records Searched	PSGR-1

Thank you for your business.
 Please contact EDR at 1-800-352-0050
 with any questions or comments.

Disclaimer - Copyright and Trademark Notice

This Report contains certain information obtained from a variety of public and other sources reasonably available to Environmental Data Resources, Inc. It cannot be concluded from this Report that coverage information for the target and surrounding properties does not exist from other sources. **NO WARRANTY EXPRESSED OR IMPLIED, IS MADE WHATSOEVER IN CONNECTION WITH THIS REPORT. ENVIRONMENTAL DATA RESOURCES, INC. SPECIFICALLY DISCLAIMS THE MAKING OF ANY SUCH WARRANTIES, INCLUDING WITHOUT LIMITATION, MERCHANTABILITY OR FITNESS FOR A PARTICULAR USE OR PURPOSE. ALL RISK IS ASSUMED BY THE USER. IN NO EVENT SHALL ENVIRONMENTAL DATA RESOURCES, INC. BE LIABLE TO ANYONE, WHETHER ARISING OUT OF ERRORS OR OMISSIONS, NEGLIGENCE, ACCIDENT OR ANY OTHER CAUSE, FOR ANY LOSS OF DAMAGE, INCLUDING, WITHOUT LIMITATION, SPECIAL, INCIDENTAL, CONSEQUENTIAL, OR EXEMPLARY DAMAGES. ANY LIABILITY ON THE PART OF ENVIRONMENTAL DATA RESOURCES, INC. IS STRICTLY LIMITED TO A REFUND OF THE AMOUNT PAID FOR THIS REPORT.** Purchaser accepts this Report "AS IS". Any analyses, estimates, ratings, environmental risk levels or risk codes provided in this Report are provided for illustrative purposes only, and are not intended to provide, nor should they be interpreted as providing any facts regarding, or prediction or forecast of, any environmental risk for any property. Only a Phase I Environmental Site Assessment performed by an environmental professional can provide information regarding the environmental risk for any property. Additionally, the information provided in this Report is not to be construed as legal advice.

Copyright 2020 by Environmental Data Resources, Inc. All rights reserved. Reproduction in any media or format, in whole or in part, of any report or map of Environmental Data Resources, Inc., or its affiliates, is prohibited without prior written permission. EDR and its logos (including Sanborn and Sanborn Map) are trademarks of Environmental Data Resources, Inc. or its affiliates. All other trademarks used herein are the property of their respective owners.

EXECUTIVE SUMMARY

A search of available environmental records was conducted by Environmental Data Resources, Inc (EDR). The report was designed to assist parties seeking to meet the search requirements of EPA's Standards and Practices for All Appropriate Inquiries (40 CFR Part 312), the ASTM Standard Practice for Environmental Site Assessments (E1527-21), the ASTM Standard Practice for Environmental Site Assessments for Forestland or Rural Property (E 2247-16), the ASTM Standard Practice for Limited Environmental Due Diligence: Transaction Screen Process (E 1528-14) or custom requirements developed for the evaluation of environmental risk associated with a parcel of real estate.

TARGET PROPERTY INFORMATION

ADDRESS

6900 188TH AVENUE NORTHEAST
REDMOND, WA 98052

COORDINATES

Latitude (North): 47.6671900 - 47° 40' 1.88"
Longitude (West): 122.0858750 - 122° 5' 9.15"
Universal Transverse Mercator: Zone 10
UTM X (Meters): 568628.9
UTM Y (Meters): 5279497.0
Elevation: 117 ft. above sea level

USGS TOPOGRAPHIC MAP ASSOCIATED WITH TARGET PROPERTY

Target Property Map: 14820824 REDMOND, WA
Version Date: 2020

AERIAL PHOTOGRAPHY IN THIS REPORT

Portions of Photo from: 20150825
Source: USDA

MAPPED SITES SUMMARY

Target Property Address:
6900 188TH AVENUE NORTHEAST
REDMOND, WA 98052

Click on Map ID to see full detail.

MAP ID	SITE NAME	ADDRESS	DATABASE ACRONYMS	RELATIVE ELEVATION	DIST (ft. & mi.) DIRECTION
A1	COSTCO GASOLINE (122	7605 188TH AVE NE	UST	Lower	1 ft.
A2	COSTCO GASOLINE (122	7605 188TH AVE NE	ALLSITES, Financial Assurance	Lower	1 ft.
3	UNDERWOOD JOHNSON LO	NW OF NE 65TH ST & 1	ALLSITES, CSCSL NFA	Higher	1102, 0.209, SSW
B4	FED EX GROUND DISTRI	188TH AVE NE & NE 73	INST CONTROL, ALLSITES, CSCSL NFA	Higher	1108, 0.210, NW
B5	FED EX GROUND DISTRI	188TH AVE NE & NE 73	VCP	Higher	1108, 0.210, NW
C6	FEDEX GROUND NORTH S	18795 NE 73RD ST	ALLSITES, SPILLS, NPDES	Higher	1117, 0.212, NW
D7	LAKESIDE DIVISION 1	NE 65TH ST & 188TH A	CSCSL, ALLSITES	Higher	1196, 0.227, SSW
D8	LAKESIDE DIVISION 1	NE 65TH ST & 188TH A	VCP	Higher	1196, 0.227, SSW
9	ECOVA CORP 67TH CT	18640 NE 67TH CT STE	ALLSITES, RCRA NonGen / NLR, FINDS, ECHO	Higher	1205, 0.228, WSW
C10	MV TRANSPORTATION	18690 SE 73RD ST	ALLSITES	Higher	1237, 0.234, NW
11	HOS BROTHERS BULLDOZ		US MINES	Lower	1244, 0.236, NE
E12	TEREX WASHINGTON SOU	18700 NE 65TH ST	MANIFEST	Higher	1255, 0.238, SW
E13	TEREX WASHINGTON INC	18700 NE 65TH ST	RCRA-SQG, ALLSITES, MANIFEST, NPDES	Higher	1255, 0.238, SW
14	WOODSIDE	7039 196TH AVENUE NE	ALLSITES, NPDES	Lower	1304, 0.247, East
F15	SEALED AIR CORP REDM	6812 185TH AVE NE	ALLSITES, RCRA NonGen / NLR, FINDS, ECHO	Higher	1442, 0.273, West
16	MV TRANSPORTATION, I	18690 NE 73RD ST	ALLSITES, NPDES	Higher	1469, 0.278, NW
F17	US POSTAL SERVICE	NE 68TH ST. & 185TH	ICR	Lower	1497, 0.284, West
F18	USPS REDMOND	NW CORNER OF NE 68TH	VCP	Lower	1497, 0.284, West
19	HONEYWELL ALERTON &	6670 185TH AVE NE	ALLSITES	Higher	1530, 0.290, WSW
F20	USPS REDMOND	NW CORNER OF NE 68TH	ALLSITES, CSCSL NFA	Lower	1581, 0.299, West
21	NW SAND AND GRAVEL P	7311 196TH NE	UST, ALLSITES	Lower	1590, 0.301, ENE
G22	THREE FIVE SYSTEMS T	6640 185TH AVE NE	ALLSITES	Higher	1599, 0.303, WSW
23	MV TRANSPORTATION FA		ALLSITES, NPDES	Lower	1607, 0.304, NNW
G24	ETC NORTHWEST	6645 185TH AVE NE ST	ALLSITES, RCRA NonGen / NLR, FINDS, ECHO	Higher	1710, 0.324, WSW
G25	GUIDANT CORP	6645 185TH AVENUE NO	ALLSITES, RCRA NonGen / NLR, FINDS, ECHO, MANIFEST	Higher	1710, 0.324, WSW
26	UNION HILL SELF STOR	7555 187TH PL NE	CSCSL, ALLSITES, CSCSL NFA	Higher	1726, 0.327, NW
27	USPS EPA KING CO DIS	7241 185TH AVE NE	ALLSITES, RCRA NonGen / NLR, FINDS, ECHO	Lower	1751, 0.332, WNW
H28	SPACE X	18390 NE 68TH ST	ALLSITES	Lower	1758, 0.333, West
H29	NORTHWEST TECHNICAL	NW CORNER OF 185TH A	ALLSITES	Lower	1816, 0.344, West
30	BIO RAD LABORATORIES	6565 185TH AVENUE NO	RCRA-VSQQ, ALLSITES, FINDS, ECHO, MANIFEST	Higher	1821, 0.345, WSW
31	LAKESIDE IND DIV 2&3		ALLSITES	Higher	1863, 0.353, SW
I32	GUNSHY MANOR FARM	7412 196TH AVE NE	ALLSITES	Lower	1882, 0.356, NE
I33	ESTATE OF BARBARA NE	7420 196TH AVE NE	CSCSL, ALLSITES	Lower	1894, 0.359, NE
J34	BAILIE CUMMING LLC	7554 185TH AVE NE	ALLSITES	Lower	2004, 0.380, NW
J35	REDMOND DRIVERS CLUB	7400 185TH AVE NE	ALLSITES	Lower	2016, 0.382, NW
36	DATA I O	6464 185TH AVE NE	ALLSITES, MANIFEST	Higher	2027, 0.384, SW
37	EOSPACE INC	6222 163RD AVE NE ST	ALLSITES	Higher	2193, 0.415, SW
38	COSTCO WHOLESALE 122	7725 188TH AVE NE	ALLSITES, CSCSL NFA, MANIFEST	Lower	2223, 0.421, NNW
39	PUGET SOUND ENERGY	18150 REDMOND-FALL C	ICR	Lower	2245, 0.425, West

MAPPED SITES SUMMARY

Target Property Address:
6900 188TH AVENUE NORTHEAST
REDMOND, WA 98052

Click on Map ID to see full detail.

MAP ID	SITE NAME	ADDRESS	DATABASE ACRONYMS	RELATIVE ELEVATION	DIST (ft. & mi.) DIRECTION
K40	PACER PROPANE	18459 NE 76TH ST	ALLSITES, FINDS	Lower	2254, 0.427, NW
41	GENIE INDUSTRIES MOO	7140 180TH AVE NE	ALLSITES, SPILLS	Lower	2310, 0.438, West
K42	GEMINI REDMOND	18460 NE 76TH ST	ALLSITES, SPILLS	Lower	2366, 0.448, NW
K43	SUNBELT RENTALS INC	18455 NE 76TH STREET	ALLSITES, SPILLS, RCRA NonGen / NLR, FINDS, ECHO	Lower	2383, 0.451, NW
L44	EDMOND SCIENCE CTR 2	18120 NE 68TH ST	ALLSITES, Financial Assurance	Lower	2412, 0.457, West
M45	REDMOND ABANDONED TR	COR OF NE 185TH ST &	ALLSITES, RCRA NonGen / NLR	Lower	2461, 0.466, NW
M46	GENIE INDUSTRIES	18340 NE 76TH ST	VCP	Lower	2567, 0.486, NW
M47	TEREX WASHINGTON INC	18340 NE 76TH ST	ALLSITES, CSCSL NFA, SPILLS, MANIFEST	Lower	2567, 0.486, NW
N48	DENNIS R CRAIG CONST	7710 185TH AVE NE	VCP	Lower	2589, 0.490, NW
N49	DENNIS R CRAIG CONST	7710 185TH AVE NE	LUST, UST, ALLSITES, CSCSL NFA, RCRA NonGen / NLR,...	Lower	2589, 0.490, NW
50	AAR TESTING LABORATO	7126 180TH AVE NE	ALLSITES, RCRA NonGen / NLR, FINDS, ECHO	Lower	2622, 0.497, West
L51	B & B HEATING & AIR	18103 NE 68TH ST BLD	ALLSITES, RCRA NonGen / NLR, FINDS, ECHO	Lower	2622, 0.497, West
52	SUNBELT RENTALS INC	17950 NE REDMOND WAY	CSCSL, ALLSITES	Lower	3263, 0.618, West
53	OLYMPIAN PRECAST INC	19150 NE UNION HILL	CSCSL, ALLSITES, SPILLS, ASBESTOS, NPDES	Lower	3402, 0.644, North
54	ALL WOOD RECYCLING A	8504 192ND AVE NE	CSCSL, SWF/LF, SWRCY, ALLSITES, SPILLS, NPDES	Lower	3851, 0.729, North
55	SHULTZ DISTRIBUTING	7822 178TH PL NE	HSL, CSCSL, ALLSITES, SPILLS, FINDS, Financial...	Lower	4160, 0.788, WNW
56	LAKE WASHINGTON SCHO	6505 176TH NE MARYMO	CSCSL, UST, ALLSITES, RCRA NonGen / NLR	Lower	4630, 0.877, WSW

EXECUTIVE SUMMARY

TARGET PROPERTY SEARCH RESULTS

The target property was not listed in any of the databases searched by EDR.

DATABASES WITH NO MAPPED SITES

No mapped sites were found in EDR's search of available ("reasonably ascertainable ") government records either on the target property or within the search radius around the target property for the following databases:

STANDARD ENVIRONMENTAL RECORDS

Lists of Federal NPL (Superfund) sites

NPL..... National Priority List
Proposed NPL..... Proposed National Priority List Sites
NPL LIENS..... Federal Superfund Liens

Lists of Federal Delisted NPL sites

Delisted NPL..... National Priority List Deletions

Lists of Federal sites subject to CERCLA removals and CERCLA orders

FEDERAL FACILITY..... Federal Facility Site Information listing
SEMS..... Superfund Enterprise Management System

Lists of Federal CERCLA sites with NFRAP

SEMS-ARCHIVE..... Superfund Enterprise Management System Archive

Lists of Federal RCRA facilities undergoing Corrective Action

CORRACTS..... Corrective Action Report

Lists of Federal RCRA TSD facilities

RCRA-TSDF..... RCRA - Treatment, Storage and Disposal

Lists of Federal RCRA generators

RCRA-LQG..... RCRA - Large Quantity Generators
RCRA-VSQG..... RCRA - Very Small Quantity Generators (Formerly Conditionally Exempt Small Quantity Generators)

Federal institutional controls / engineering controls registries

LUCIS..... Land Use Control Information System
US ENG CONTROLS..... Engineering Controls Sites List

EXECUTIVE SUMMARY

US INST CONTROLS..... Institutional Controls Sites List

Federal ERNS list

ERNS..... Emergency Response Notification System

Lists of state and tribal landfills and solid waste disposal facilities

SWF/LF..... Solid Waste Facility Database

Lists of state and tribal leaking storage tanks

INDIAN LUST..... Leaking Underground Storage Tanks on Indian Land

Lists of state and tribal registered storage tanks

FEMA UST..... Underground Storage Tank Listing

AST..... Aboveground Storage Tank Locations

INDIAN UST..... Underground Storage Tanks on Indian Land

Lists of state and tribal voluntary cleanup sites

INDIAN VCP..... Voluntary Cleanup Priority Listing

PTAP..... PTAP Site Listing

Lists of state and tribal brownfield sites

BROWNFIELDS..... Brownfields Sites Listing

ADDITIONAL ENVIRONMENTAL RECORDS

Local Brownfield lists

US BROWNFIELDS..... A Listing of Brownfields Sites

Local Lists of Landfill / Solid Waste Disposal Sites

SWTIRE..... Solid Waste Tire Facilities

SWRCY..... Recycling Facility List

INDIAN ODI..... Report on the Status of Open Dumps on Indian Lands

ODI..... Open Dump Inventory

DEBRIS REGION 9..... Torres Martinez Reservation Illegal Dump Site Locations

IHS OPEN DUMPS..... Open Dumps on Indian Land

Local Lists of Hazardous waste / Contaminated Sites

US HIST CDL..... Delisted National Clandestine Laboratory Register

CDL..... Clandestine Drug Lab Contaminated Site List

HIST CDL..... List of Sites Contaminated by Clandestine Drug Labs

US CDL..... National Clandestine Laboratory Register

AQUEOUS FOAM..... Firefighting Foam Incidents

PFAS..... PFAS Contamination Site Location Listing

Local Land Records

LIENS 2..... CERCLA Lien Information

EXECUTIVE SUMMARY

Records of Emergency Release Reports

HMIRS..... Hazardous Materials Information Reporting System
SPILLS..... Reported Spills
SPILLS 90..... SPILLS 90 data from FirstSearch

Other Ascertainable Records

FUDS..... Formerly Used Defense Sites
DOD..... Department of Defense Sites
SCRD DRYCLEANERS..... State Coalition for Remediation of Drycleaners Listing
US FIN ASSUR..... Financial Assurance Information
EPA WATCH LIST..... EPA WATCH LIST
2020 COR ACTION..... 2020 Corrective Action Program List
TSCA..... Toxic Substances Control Act
TRIS..... Toxic Chemical Release Inventory System
SSTS..... Section 7 Tracking Systems
ROD..... Records Of Decision
RMP..... Risk Management Plans
RAATS..... RCRA Administrative Action Tracking System
PRP..... Potentially Responsible Parties
PADS..... PCB Activity Database System
ICIS..... Integrated Compliance Information System
FTTS..... FIFRA/ TSCA Tracking System - FIFRA (Federal Insecticide, Fungicide, & Rodenticide Act)/TSCA (Toxic Substances Control Act)
MLTS..... Material Licensing Tracking System
COAL ASH DOE..... Steam-Electric Plant Operation Data
COAL ASH EPA..... Coal Combustion Residues Surface Impoundments List
PCB TRANSFORMER..... PCB Transformer Registration Database
RADINFO..... Radiation Information Database
HIST FTTS..... FIFRA/TSCA Tracking System Administrative Case Listing
DOT OPS..... Incident and Accident Data
CONSENT..... Superfund (CERCLA) Consent Decrees
INDIAN RESERV..... Indian Reservations
FUSRAP..... Formerly Utilized Sites Remedial Action Program
UMTRA..... Uranium Mill Tailings Sites
LEAD SMELTERS..... Lead Smelter Sites
US AIRS..... Aerometric Information Retrieval System Facility Subsystem
ABANDONED MINES..... Abandoned Mines
FINDS..... Facility Index System/Facility Registry System
ECHO..... Enforcement & Compliance History Information
UXO..... Unexploded Ordnance Sites
DOCKET HWC..... Hazardous Waste Compliance Docket Listing
FUELS PROGRAM..... EPA Fuels Program Registered Listing
AIRS..... Washington Emissions Data System
ASBESTOS..... ASBESTOS
COAL ASH..... Coal Ash Disposal Site Listing
DRYCLEANERS..... Drycleaner List
Inactive Drycleaners..... Inactive Drycleaners
NPDES..... Water Quality Permit System Data
UIC..... Underground Injection Wells Listing
MINES MRDS..... Mineral Resources Data System

EDR HIGH RISK HISTORICAL RECORDS

EDR Exclusive Records

EDR MGP..... EDR Proprietary Manufactured Gas Plants

EXECUTIVE SUMMARY

EDR Hist Auto..... EDR Exclusive Historical Auto Stations
EDR Hist Cleaner..... EDR Exclusive Historical Cleaners

EDR RECOVERED GOVERNMENT ARCHIVES

Exclusive Recovered Govt. Archives

RGA HWS..... Recovered Government Archive State Hazardous Waste Facilities List
RGA LF..... Recovered Government Archive Solid Waste Facilities List
RGA LUST..... Recovered Government Archive Leaking Underground Storage Tank

SURROUNDING SITES: SEARCH RESULTS

Surrounding sites were identified in the following databases.

Elevations have been determined from the USGS Digital Elevation Model and should be evaluated on a relative (not an absolute) basis. Relative elevation information between sites of close proximity should be field verified. Sites with an elevation equal to or higher than the target property have been differentiated below from sites with an elevation lower than the target property. Page numbers and map identification numbers refer to the EDR Radius Map report where detailed data on individual sites can be reviewed.

Sites listed in ***bold italics*** are in multiple databases.

Unmappable (orphan) sites are not considered in the foregoing analysis.

STANDARD ENVIRONMENTAL RECORDS

Lists of Federal RCRA generators

RCRA-SQG: RCRAInfo is EPA's comprehensive information system, providing access to data supporting the Resource Conservation and Recovery Act (RCRA) of 1976 and the Hazardous and Solid Waste Amendments (HSWA) of 1984. The database includes selective information on sites which generate, transport, store, treat and/or dispose of hazardous waste as defined by the Resource Conservation and Recovery Act (RCRA). Small quantity generators (SQGs) generate between 100 kg and 1,000 kg of hazardous waste per month.

A review of the RCRA-SQG list, as provided by EDR, and dated 09/13/2021 has revealed that there is 1 RCRA-SQG site within approximately 0.25 miles of the target property.

<u>Equal/Higher Elevation</u>	<u>Address</u>	<u>Direction / Distance</u>	<u>Map ID</u>	<u>Page</u>
<i>TEREX WASHINGTON INC</i> EPA ID:: WAH000001628	<i>18700 NE 65TH ST</i>	<i>SW 1/8 - 1/4 (0.238 mi.)</i>	<i>E13</i>	<i>45</i>

Lists of state- and tribal (Superfund) equivalent sites

HSL: The Hazardous Sites List is a subset of the CSCSL Report. It includes sites which have been assessed and ranked using the Washington Ranking Method (WARM).

A review of the HSL list, as provided by EDR, and dated 08/25/2021 has revealed that there is 1 HSL site within approximately 1 mile of the target property.

EXECUTIVE SUMMARY

<u>Lower Elevation</u>	<u>Address</u>	<u>Direction / Distance</u>	<u>Map ID</u>	<u>Page</u>
SHULTZ DISTRIBUTING Facility Type: Hazardous Sites List FSID Number: 19358649 Facility Status: Cleanup Started	7822 178TH PL NE	WNW 1/2 - 1 (0.788 mi.)	55	590

Lists of state- and tribal hazardous waste facilities

CSCSL: The State Hazardous Waste Sites records are the states' equivalent to CERCLIS. These sites may or may not already be listed on the federal CERCLIS list. Priority sites planned for cleanup using state funds (state equivalent of Superfund) are identified along with sites where cleanup will be paid for by potentially responsible parties. The data come from the Department of Ecology's Confirmed & Suspected Contaminated Sites List.

A review of the CSCSL list, as provided by EDR, and dated 07/12/2021 has revealed that there are 8 CSCSL sites within approximately 1 mile of the target property.

<u>Equal/Higher Elevation</u>	<u>Address</u>	<u>Direction / Distance</u>	<u>Map ID</u>	<u>Page</u>
LAKESIDE DIVISION 1 Site Status: Cleanup Started Clean Up Siteid: 4411 Facility ID: 99486392 Soil: Confirmed Above Cleanup Levels Ground Water: Below Cleanup Levels Contaminant Name: Metals - Other Contaminant Name: Metals Priority Pollutants Contaminant Name: Petroleum Products-Unspecified	NE 65TH ST & 188TH A	SSW 1/8 - 1/4 (0.227 mi.)	D7	21
UNION HILL SELF STOR Site Status: Awaiting Cleanup Clean Up Siteid: 15341 Facility ID: 12651 Soil: Confirmed Above Cleanup Levels Contaminant Name: Petroleum-Other	7555 187TH PL NE	NW 1/4 - 1/2 (0.327 mi.)	26	263

<u>Lower Elevation</u>	<u>Address</u>	<u>Direction / Distance</u>	<u>Map ID</u>	<u>Page</u>
ESTATE OF BARBARA NE Site Status: Awaiting Cleanup Clean Up Siteid: 15285 Facility ID: 8042 Soil: Confirmed Above Cleanup Levels Ground Water: Confirmed Above Cleanup Levels Ground Water: Below Cleanup Levels Contaminant Name: Arsenic Contaminant Name: Polycyclic Aromatic Hydrocarbons	7420 196TH AVE NE	NE 1/4 - 1/2 (0.359 mi.)	I33	379
SUNBELT RENTALS INC Site Status: Cleanup Started Clean Up Siteid: 9794 Facility ID: 58128821 Soil: Confirmed Above Cleanup Levels	17950 NE REDMOND WAY	W 1/2 - 1 (0.618 mi.)	52	553

EXECUTIVE SUMMARY

Lists of state and tribal leaking storage tanks

LUST: The Leaking Underground Storage Tank Incident Reports contain an inventory of reported leaking underground storage tank incidents. The data come from the Department of Ecology's Leaking Underground Storage Tanks Site List.

A review of the LUST list, as provided by EDR, has revealed that there is 1 LUST site within approximately 0.5 miles of the target property.

<u>Lower Elevation</u>	<u>Address</u>	<u>Direction / Distance</u>	<u>Map ID</u>	<u>Page</u>
DENNIS R CRAIG CONST Database: LUST, Date of Government Version: 08/09/2021 Release Date: 08/17/2004 LUST Date: 09/05/2007 Facility Status: LUST - NFA Ground Water: Confirmed Above Cleanup Levels Cleanup Site ID: 6815 Soil: Below Cleanup Levels Facility ID: 88624391	7710 185TH AVE NE	NW 1/4 - 1/2 (0.490 mi.)	N49	515

Lists of state and tribal registered storage tanks

UST: The Underground Storage Tank database contains registered USTs. USTs are regulated under Subtitle I of the Resource Conservation and Recovery Act (RCRA). The data come from the Department of Ecology's Statewide UST Site/Tank Report.

A review of the UST list, as provided by EDR, and dated 08/09/2021 has revealed that there is 1 UST site within approximately 0.25 miles of the target property.

<u>Lower Elevation</u>	<u>Address</u>	<u>Direction / Distance</u>	<u>Map ID</u>	<u>Page</u>
COSTCO GASOLINE (122) Facility ID: 16332 Tank Status: Operational Site Id: 620316	7605 188TH AVE NE	0 - 1/8 (0.000 mi.)	A1	8

State and tribal institutional control / engineering control registries

INST CONTROL: Sites that have institutional controls.

A review of the INST CONTROL list, as provided by EDR, and dated 10/11/2021 has revealed that there is 1 INST CONTROL site within approximately 0.5 miles of the target property.

<u>Equal/Higher Elevation</u>	<u>Address</u>	<u>Direction / Distance</u>	<u>Map ID</u>	<u>Page</u>
FED EX GROUND DISTRI Facility Site ID: 11311 CS ID: 12174	188TH AVE NE & NE 73	NW 1/8 - 1/4 (0.210 mi.)	B4	14

EXECUTIVE SUMMARY

Lists of state and tribal voluntary cleanup sites

VCP: Sites that have entered either the Voluntary Cleanup Program or its predecessor Independent Remedial Action Program.

A review of the VCP list, as provided by EDR, and dated 07/12/2021 has revealed that there are 5 VCP sites within approximately 0.5 miles of the target property.

<u>Equal/Higher Elevation</u>	<u>Address</u>	<u>Direction / Distance</u>	<u>Map ID</u>	<u>Page</u>
FED EX GROUND DISTRI Date NFA: 2019-02-25 VCP Status: NFA Facility ID: 11311 Date NFA: 2019-02-25 Cleanup Siteid: 12174 VCP Status: NFA	188TH AVE NE & NE 73	NW 1/8 - 1/4 (0.210 mi.)	B5	17
LAKESIDE DIVISION 1 VCP Status: Cleanup Started Facility ID: 99486392 Cleanup Siteid: 4411 VCP Status: Cleanup Started	NE 65TH ST & 188TH A	SSW 1/8 - 1/4 (0.227 mi.)	D8	23
<u>Lower Elevation</u>	<u>Address</u>	<u>Direction / Distance</u>	<u>Map ID</u>	<u>Page</u>
USPS REDMOND Date NFA: 2003-01-23 VCP Status: NFA Facility ID: 49516988 Date NFA: 2003-01-23 Cleanup Siteid: 2644 VCP Status: NFA	NW CORNER OF NE 68TH	W 1/4 - 1/2 (0.284 mi.)	F18	231
GENIE INDUSTRIES Date NFA: 2004-01-21 VCP Status: NFA Facility ID: 75593624 Date NFA: 2004-01-21 Cleanup Siteid: 4733 VCP Status: NFA	18340 NE 76TH ST	NW 1/4 - 1/2 (0.486 mi.)	M46	432
DENNIS R CRAIG CONST Date NFA: 2007-09-05 VCP Status: NFA Facility ID: 88624391 Date NFA: 2007-09-05 Cleanup Siteid: 6815 VCP Status: NFA	7710 185TH AVE NE	NW 1/4 - 1/2 (0.490 mi.)	N48	514

ICR: These are remedial action reports Ecology has received from either the owner or operator of the site. These actions have been conducted without department oversight or approval and are not under an order or decree.

A review of the ICR list, as provided by EDR, and dated 12/01/2002 has revealed that there are 2 ICR

EXECUTIVE SUMMARY

sites within approximately 0.5 miles of the target property.

<u>Lower Elevation</u>	<u>Address</u>	<u>Direction / Distance</u>	<u>Map ID</u>	<u>Page</u>
US POSTAL SERVICE Contaminants Found at Site: 6,8,10 Type of Report Ecology Received: F Date Ecology Received Report: 04/04/91 Media Contaminated: S	NE 68TH ST. & 185TH	W 1/4 - 1/2 (0.284 mi.)	F17	231
PUGET SOUND ENERGY Contaminants Found at Site: 6 Type of Report Ecology Received: I Type of Report Ecology Received: F Date Ecology Received Report: 05/05/98 Date Ecology Received Report: / / Date Ecology Received Report: 04/22/99 Date Ecology Received Report: 04/22/09 Media Contaminated: GW,S Media Contaminated: S	18150 REDMOND-FALL C	W 1/4 - 1/2 (0.425 mi.)	39	407

ADDITIONAL ENVIRONMENTAL RECORDS

Local Lists of Hazardous waste / Contaminated Sites

ALLSITES: Information on facilities and sites of interest to the Department of Ecology.

A review of the ALLSITES list, as provided by EDR, and dated 07/30/2021 has revealed that there are 41 ALLSITES sites within approximately 0.5 miles of the target property.

<u>Equal/Higher Elevation</u>	<u>Address</u>	<u>Direction / Distance</u>	<u>Map ID</u>	<u>Page</u>
UNDERWOOD JOHNSON LO Facility Id: 6861185	NW OF NE 65TH ST & 1	SSW 1/8 - 1/4 (0.209 mi.)	3	13
FED EX GROUND DISTRI Facility Id: 11311	188TH AVE NE & NE 73	NW 1/8 - 1/4 (0.210 mi.)	B4	14
FEDEX GROUND NORTH S Facility Id: 22548	18795 NE 73RD ST	NW 1/8 - 1/4 (0.212 mi.)	C6	18
LAKESIDE DIVISION 1 Facility Id: 99486392	NE 65TH ST & 188TH A	SSW 1/8 - 1/4 (0.227 mi.)	D7	21
ECOVA CORP 67TH CT Facility Id: 66646385	18640 NE 67TH CT STE	WSW 1/8 - 1/4 (0.228 mi.)	9	24
MV TRANSPORTATION Facility Id: 12058	18690 SE 73RD ST	NW 1/8 - 1/4 (0.234 mi.)	C10	29
TEREX WASHINGTON INC Facility Id: 66365322	18700 NE 65TH ST	SW 1/8 - 1/4 (0.238 mi.)	E13	45
SEALED AIR CORP REDM Facility Id: 88629833	6812 185TH AVE NE	W 1/4 - 1/2 (0.273 mi.)	F15	218
MV TRANSPORTATION, I Facility Id: 10982	18690 NE 73RD ST	NW 1/4 - 1/2 (0.278 mi.)	16	230
HONEYWELL ALERTON &	6670 185TH AVE NE	WSW 1/4 - 1/2 (0.290 mi.)	19	232

EXECUTIVE SUMMARY

Facility Id: 8507				
THREE FIVE SYSTEMS T Facility Id: 61693256	6640 185TH AVE NE	WSW 1/4 - 1/2 (0.303 mi.)	G22	235
ETC NORTHWEST Facility Id: 84964641	6645 185TH AVE NE ST	WSW 1/4 - 1/2 (0.324 mi.)	G24	236
GUIDANT CORP Facility Id: 85792962	6645 185TH AVENUE NO	WSW 1/4 - 1/2 (0.324 mi.)	G25	243
UNION HILL SELF STOR Facility Id: 12651	7555 187TH PL NE	NW 1/4 - 1/2 (0.327 mi.)	26	263
BIO RAD LABORATORIES Facility Id: 98493189	6565 185TH AVENUE NO	WSW 1/4 - 1/2 (0.345 mi.)	30	270
LAKESIDE IND DIV 2&3 Facility Id: 5642500		SW 1/4 - 1/2 (0.353 mi.)	31	378
DATA I O Facility Id: 16348 Facility Id: 4344	6464 185TH AVE NE	SW 1/4 - 1/2 (0.384 mi.)	36	381
EOSPACE INC Facility Id: 3664	6222 163RD AVE NE ST	SW 1/4 - 1/2 (0.415 mi.)	37	388
Lower Elevation	Address	Direction / Distance	Map ID	Page
COSTCO GASOLINE (122) Facility Id: 16332	7605 188TH AVE NE	0 - 1/8 (0.000 mi.)	A2	12
WOODSIDE Facility Id: 31277	7039 196TH AVENUE NE	E 1/8 - 1/4 (0.247 mi.)	14	217
USPS REDMOND Facility Id: 49516988	NW CORNER OF NE 68TH	W 1/4 - 1/2 (0.299 mi.)	F20	232
NW SAND AND GRAVEL P Facility Id: 91229643	7311 196TH NE	ENE 1/4 - 1/2 (0.301 mi.)	21	233
MV TRANSPORTATION FA Facility Id: 52018		NNW 1/4 - 1/2 (0.304 mi.)	23	236
USPS EPA KING CO DIS Facility Id: 47364151	7241 185TH AVE NE	WNNW 1/4 - 1/2 (0.332 mi.)	27	265
SPACE X Facility Id: 163155	18390 NE 68TH ST	W 1/4 - 1/2 (0.333 mi.)	H28	270
NORTHWEST TECHNICAL Facility Id: 13996	NW CORNER OF 185TH A	W 1/4 - 1/2 (0.344 mi.)	H29	270
GUNSHY MANOR FARM Facility Id: 19952	7412 196TH AVE NE	NE 1/4 - 1/2 (0.356 mi.)	I32	378
ESTATE OF BARBARA NE Facility Id: 8042	7420 196TH AVE NE	NE 1/4 - 1/2 (0.359 mi.)	I33	379
BAILIE CUMMING LLC Facility Id: 13173 Facility Id: 9993918	7554 185TH AVE NE	NW 1/4 - 1/2 (0.380 mi.)	J34	380
REDMOND DRIVERS CLUB Facility Id: 11323	7400 185TH AVE NE	NW 1/4 - 1/2 (0.382 mi.)	J35	381
COSTCO WHOLESALE 122	7725 188TH AVE NE	NNW 1/4 - 1/2 (0.421 mi.)	38	389

EXECUTIVE SUMMARY

Facility Id: 12374				
PACER PROPANE	18459 NE 76TH ST	NW 1/4 - 1/2 (0.427 mi.)	K40	408
Facility Id: 23395612				
GENIE INDUSTRIES MOO	7140 180TH AVE NE	W 1/4 - 1/2 (0.438 mi.)	41	408
Facility Id: 89177399				
GEMINI REDMOND	18460 NE 76TH ST	NW 1/4 - 1/2 (0.448 mi.)	K42	411
Facility Id: 58180				
SUNBELT RENTALS INC	18455 NE 76TH STREET	NW 1/4 - 1/2 (0.451 mi.)	K43	412
Facility Id: 21385196				
EDMOND SCIENCE CTR 2	18120 NE 68TH ST	W 1/4 - 1/2 (0.457 mi.)	L44	427
Facility Id: 89334368				
REDMOND ABANDONED TR	COR OF NE 185TH ST &	NW 1/4 - 1/2 (0.466 mi.)	M45	429
Facility Id: 65585811				
TEREX WASHINGTON INC	18340 NE 76TH ST	NW 1/4 - 1/2 (0.486 mi.)	M47	433
Facility Id: 75593624				
DENNIS R CRAIG CONST	7710 185TH AVE NE	NW 1/4 - 1/2 (0.490 mi.)	N49	515
Facility Id: 88624391				
AAR TESTING LABORATO	7126 180TH AVE NE	W 1/4 - 1/2 (0.497 mi.)	50	535
Facility Id: 63235794				
B & B HEATING & AIR	18103 NE 68TH ST BLD	W 1/4 - 1/2 (0.497 mi.)	L51	547
Facility Id: 24177725				

CSCSL NFA: The data set contains information about sites previously on the Confirmed and Suspected Contaminated Sites list that have received a No Further Action (NFA) determination. Because it is necessary to maintain historical records of sites that have been investigated and cleaned up, sites are not deleted from the database when cleanup activities are completed. Instead a No Further Action code is entered based upon the type of NFA determination the site received.

A review of the CSCSL NFA list, as provided by EDR, and dated 07/12/2021 has revealed that there are 7 CSCSL NFA sites within approximately 0.5 miles of the target property.

<u>Equal/Higher Elevation</u>	<u>Address</u>	<u>Direction / Distance</u>	<u>Map ID</u>	<u>Page</u>
UNDERWOOD JOHNSON LO	NW OF NE 65TH ST & 1	SSW 1/8 - 1/4 (0.209 mi.)	3	13
CS Id: 1541 Facility/Site Id: 6861185 Soil: Remediated NFA Date: 02/12/1997 Groundwater: Remediated Contaminant Name: Petroleum Products-Unspecified				
FED EX GROUND DISTRI	188TH AVE NE & NE 73	NW 1/8 - 1/4 (0.210 mi.)	B4	14
CS Id: 12174 Facility/Site Id: 11311 Soil: Remediated-Below NFA Date: 02/25/2019 Groundwater: Remediated-Below Contaminant Name: Arsenic Contaminant Name: Metals - Other Contaminant Name: Petroleum-Diesel Contaminant Name: Petroleum-Other				

EXECUTIVE SUMMARY

Contaminant Name: Polycyclic Aromatic Hydrocarbons

UNION HILL SELF STOR	7555 187TH PL NE	NW 1/4 - 1/2 (0.327 mi.)	26	263
CS Id: 15342				
Facility/Site Id: 12651				
Soil: Remediated-Below				
NFA Date: 01/04/2021				
Contaminant Name: Petroleum-Diesel				

<u>Lower Elevation</u>	<u>Address</u>	<u>Direction / Distance</u>	<u>Map ID</u>	<u>Page</u>
USPS REDMOND	NW CORNER OF NE 68TH	W 1/4 - 1/2 (0.299 mi.)	F20	232
CS Id: 2644				
Facility/Site Id: 49516988				
NFA Date: 01/23/2003				
Groundwater: Remediated-Below				
Contaminant Name: Petroleum Products-Unspecified				
COSTCO WHOLESALE 122	7725 188TH AVE NE	NNW 1/4 - 1/2 (0.421 mi.)	38	389
CS Id: 13151				
Facility/Site Id: 12374				
Soil: Below Cleanup Levels				
Soil: Remediated-Below				
NFA Date: 11/18/2016				
Contaminant Name: Lead				
Contaminant Name: Petroleum-Diesel				
Contaminant Name: Petroleum-Gasoline				
Contaminant Name: Petroleum-Other				
TEREX WASHINGTON INC	18340 NE 76TH ST	NW 1/4 - 1/2 (0.486 mi.)	M47	433
CS Id: 4733				
Facility/Site Id: 75593624				
Soil: Confirmed Above Cleanup Levels				
NFA Date: 01/21/2004				
Groundwater: Confirmed Above Cleanup Levels				
Contaminant Name: Metals Priority Pollutants				
Contaminant Name: Petroleum Products-Unspecified				
DENNIS R CRAIG CONST	7710 185TH AVE NE	NW 1/4 - 1/2 (0.490 mi.)	N49	515
CS Id: 6815				
Facility/Site Id: 88624391				
Soil: Below Cleanup Levels				
NFA Date: 09/05/2007				
Groundwater: Confirmed Above Cleanup Levels				
Contaminant Name: Petroleum Products-Unspecified				
Contaminant Name: Petroleum-Diesel				

Other Ascertainable Records

RCRA NonGen / NLR: RCRAInfo is EPA's comprehensive information system, providing access to data supporting the Resource Conservation and Recovery Act (RCRA) of 1976 and the Hazardous and Solid Waste Amendments (HSWA) of 1984. The database includes selective information on sites which generate, transport, store, treat and/or dispose of hazardous waste as defined by the Resource Conservation and Recovery Act (RCRA). Non-Generators do not presently generate hazardous waste.

A review of the RCRA NonGen / NLR list, as provided by EDR, and dated 09/13/2021 has revealed that

EXECUTIVE SUMMARY

there is 1 RCRA NonGen / NLR site within approximately 0.25 miles of the target property.

<u>Equal/Higher Elevation</u>	<u>Address</u>	<u>Direction / Distance</u>	<u>Map ID</u>	<u>Page</u>
ECOVA CORP 67TH CT EPA ID:: WAD988500070	18640 NE 67TH CT STE	WSW 1/8 - 1/4 (0.228 mi.)	9	24

US MINES: Mines Master Index File. The source of this database is the Dept. of Labor, Mine Safety and Health Administration.

A review of the US MINES list, as provided by EDR, has revealed that there is 1 US MINES site within approximately 0.25 miles of the target property.

<u>Lower Elevation</u>	<u>Address</u>	<u>Direction / Distance</u>	<u>Map ID</u>	<u>Page</u>
HOS BROTHERS BULLDOZ Database: US MINES, Date of Government Version: 08/09/2021 Mine ID:: 4501357		NE 1/8 - 1/4 (0.236 mi.)	11	29

Financial Assurance: A listing of financial assurance information for underground storage tank facilities. Financial assurance is intended to ensure that resources are available to pay for the cost of closure, post-closure care, and corrective measures if the owner or operator of a regulated facility is unable or unwilling to pay.

A review of the Financial Assurance list, as provided by EDR, has revealed that there is 1 Financial Assurance site within approximately 0.001 miles of the target property.

<u>Lower Elevation</u>	<u>Address</u>	<u>Direction / Distance</u>	<u>Map ID</u>	<u>Page</u>
COSTCO GASOLINE (122) Database: Financial Assurance 1, Date of Government Version: 08/23/2021 DOE Site ID: 620316	7605 188TH AVE NE	0 - 1/8 (0.000 mi.)	A2	12

MANIFEST: Hazardous waste manifest information.

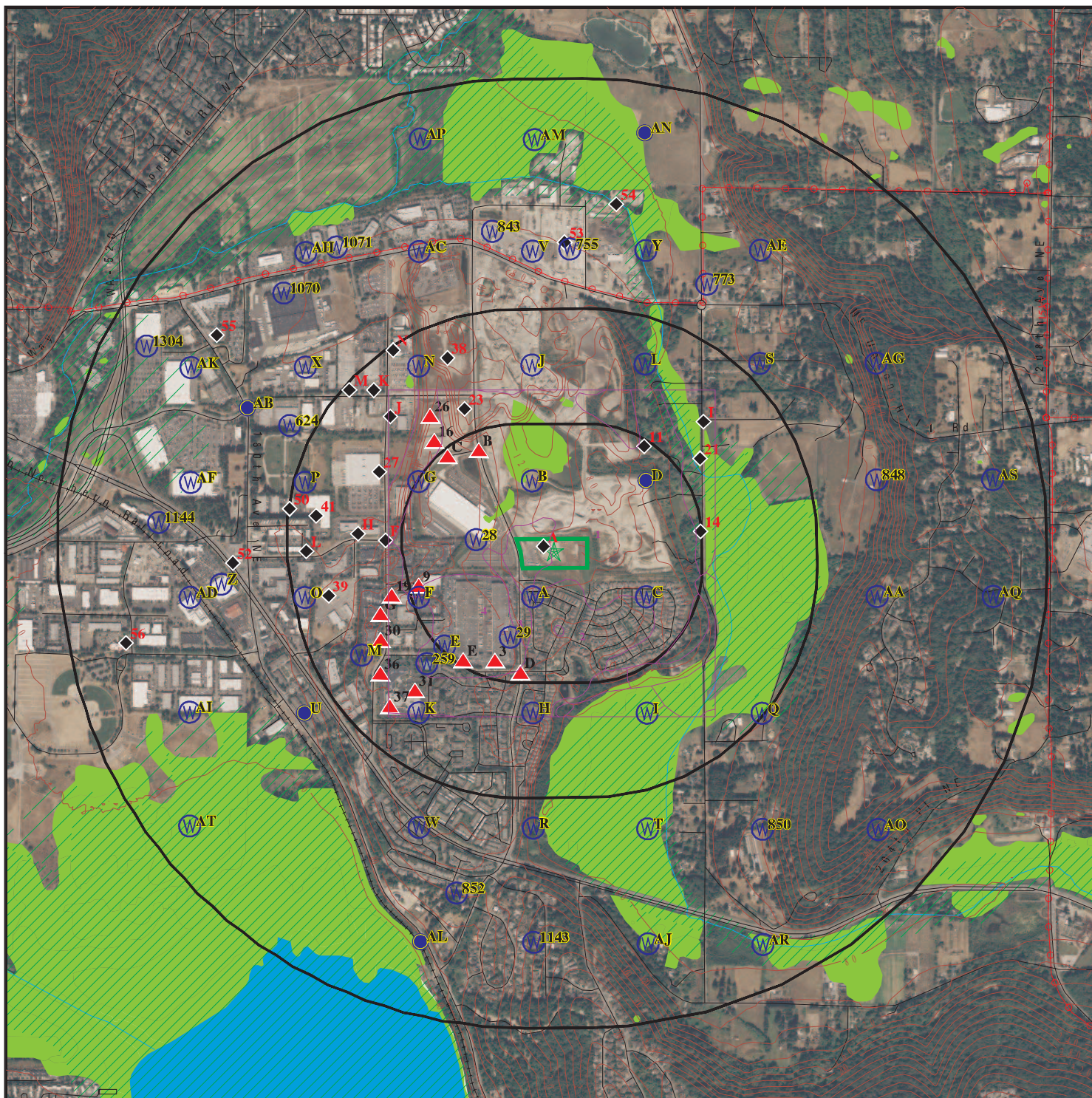
A review of the MANIFEST list, as provided by EDR, and dated 12/31/2020 has revealed that there are 2 MANIFEST sites within approximately 0.25 miles of the target property.

<u>Equal/Higher Elevation</u>	<u>Address</u>	<u>Direction / Distance</u>	<u>Map ID</u>	<u>Page</u>
TEREX WASHINGTON SOU	18700 NE 65TH ST	SW 1/8 - 1/4 (0.238 mi.)	E12	30
TEREX WASHINGTON INC Facility Site ID Number: 66365322 Gen Status CD: LQG Gen Status CD: MQG EPA ID: WAH000001628	18700 NE 65TH ST	SW 1/8 - 1/4 (0.238 mi.)	E13	45

EXECUTIVE SUMMARY

There were no unmapped sites in this report.

OVERVIEW MAP - 6790099.2S



Target Property

Sites at elevations higher than or equal to the target property

Sites at elevations lower than the target property

Manufactured Gas Plants

National Priority List Sites

Dept. Defense Sites

Indian Reservations BIA

Power transmission lines

Special Flood Hazard Area (1%)

0.2% Annual Chance Flood Hazard

National Wetland Inventory

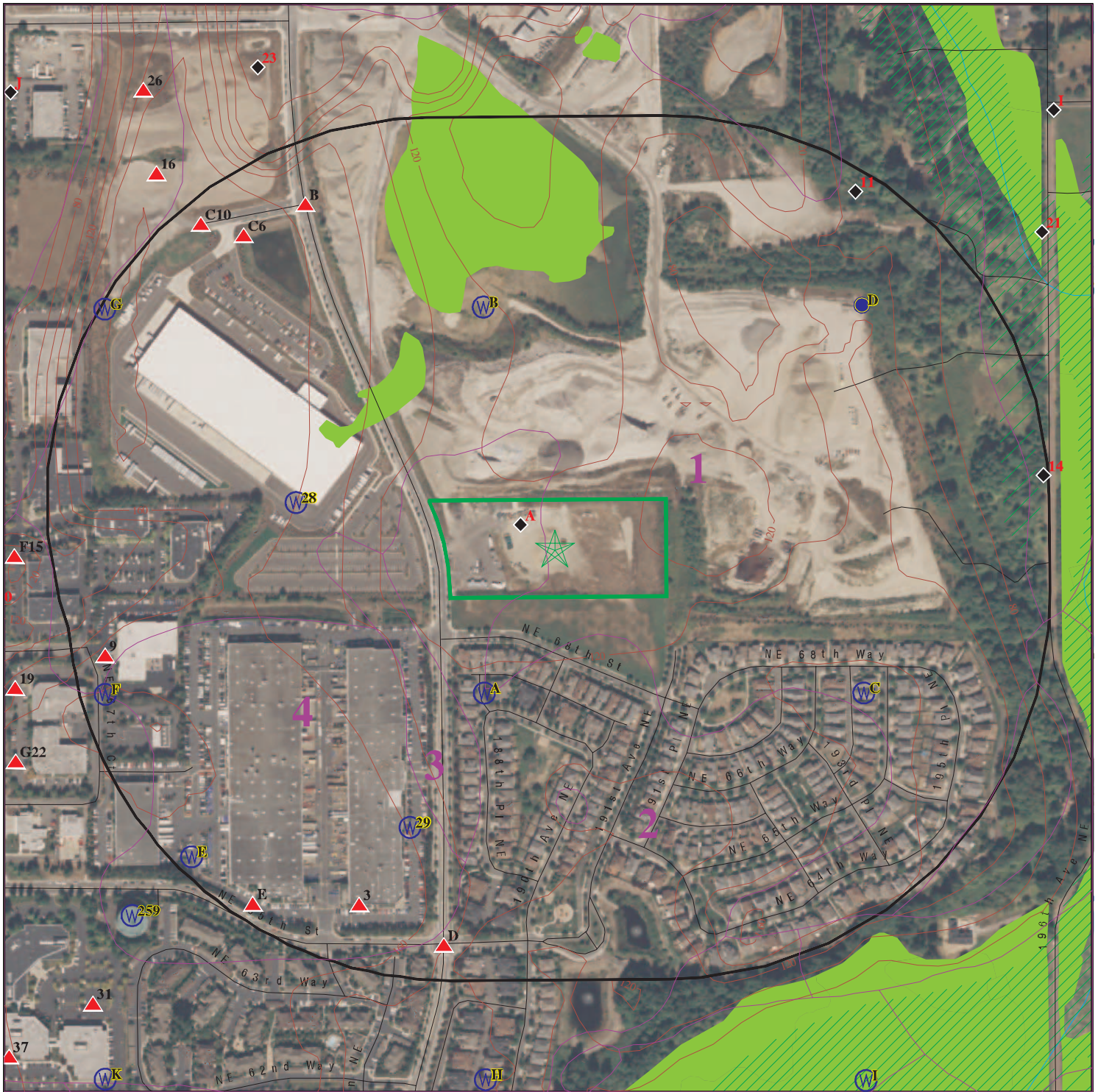
State Wetlands

This report includes Interactive Map Layers to display and/or hide map information. The legend includes only those icons for the default map view.

SITE NAME: Redmond Property
 ADDRESS: 6900 188th Avenue Northeast
 Redmond WA 98052
 LAT/LONG: 47.66719 / 122.085875

CLIENT: SoundEarth Strategies
 CONTACT: Caroline Dickey
 INQUIRY #: 6790099.2s
 DATE: December 15, 2021 6:10 pm

DETAIL MAP - 6790099.2S



Target Property

Sites at elevations higher than or equal to the target property

Sites at elevations lower than the target property

Manufactured Gas Plants

Sensitive Receptors

National Priority List Sites

Dept. Defense Sites

Indian Reservations BIA

Special Flood Hazard Area (1%)

0.2% Annual Chance Flood Hazard

National Wetland Inventory

State Wetlands



This report includes Interactive Map Layers to display and/or hide map information. The legend includes only those icons for the default map view.

SITE NAME: Redmond Property
 ADDRESS: 6900 188th Avenue Northeast
 Redmond WA 98052
 LAT/LONG: 47.66719 / 122.085875

CLIENT: SoundEarth Strategies
 CONTACT: Caroline Dickey
 INQUIRY #: 6790099.2s
 DATE: December 15, 2021 6:10 pm

MAP FINDINGS SUMMARY

Database	Search Distance (Miles)	Target Property	< 1/8	1/8 - 1/4	1/4 - 1/2	1/2 - 1	> 1	Total Plotted
STANDARD ENVIRONMENTAL RECORDS								
<i>Lists of Federal NPL (Superfund) sites</i>								
NPL	1.000		0	0	0	0	NR	0
Proposed NPL	1.000		0	0	0	0	NR	0
NPL LIENS	1.000		0	0	0	0	NR	0
<i>Lists of Federal Delisted NPL sites</i>								
Delisted NPL	1.000		0	0	0	0	NR	0
<i>Lists of Federal sites subject to CERCLA removals and CERCLA orders</i>								
FEDERAL FACILITY	0.500		0	0	0	NR	NR	0
SEMS	0.500		0	0	0	NR	NR	0
<i>Lists of Federal CERCLA sites with NFRAP</i>								
SEMS-ARCHIVE	0.500		0	0	0	NR	NR	0
<i>Lists of Federal RCRA facilities undergoing Corrective Action</i>								
CORRACTS	1.000		0	0	0	0	NR	0
<i>Lists of Federal RCRA TSD facilities</i>								
RCRA-TSDF	0.500		0	0	0	NR	NR	0
<i>Lists of Federal RCRA generators</i>								
RCRA-LQG	0.250		0	0	NR	NR	NR	0
RCRA-SQG	0.250		0	1	NR	NR	NR	1
RCRA-VSQG	0.250		0	0	NR	NR	NR	0
<i>Federal institutional controls / engineering controls registries</i>								
LUCIS	0.500		0	0	0	NR	NR	0
US ENG CONTROLS	0.500		0	0	0	NR	NR	0
US INST CONTROLS	0.500		0	0	0	NR	NR	0
<i>Federal ERNS list</i>								
ERNS	0.001		0	NR	NR	NR	NR	0
<i>Lists of state- and tribal (Superfund) equivalent sites</i>								
HSL	1.000		0	0	0	1	NR	1
<i>Lists of state- and tribal hazardous waste facilities</i>								
CSCSL	1.000		0	1	2	5	NR	8
<i>Lists of state and tribal landfills and solid waste disposal facilities</i>								
SWF/LF	0.500		0	0	0	NR	NR	0

MAP FINDINGS SUMMARY

Database	Search Distance (Miles)	Target Property	< 1/8	1/8 - 1/4	1/4 - 1/2	1/2 - 1	> 1	Total Plotted
<i>Lists of state and tribal leaking storage tanks</i>								
LUST	0.500		0	0	1	NR	NR	1
INDIAN LUST	0.500		0	0	0	NR	NR	0
<i>Lists of state and tribal registered storage tanks</i>								
FEMA UST	0.250		0	0	NR	NR	NR	0
UST	0.250		1	0	NR	NR	NR	1
AST	0.250		0	0	NR	NR	NR	0
INDIAN UST	0.250		0	0	NR	NR	NR	0
<i>State and tribal institutional control / engineering control registries</i>								
INST CONTROL	0.500		0	1	0	NR	NR	1
<i>Lists of state and tribal voluntary cleanup sites</i>								
INDIAN VCP	0.500		0	0	0	NR	NR	0
VCP	0.500		0	2	3	NR	NR	5
ICR	0.500		0	0	2	NR	NR	2
PTAP	0.500		0	0	0	NR	NR	0
<i>Lists of state and tribal brownfield sites</i>								
BROWNFIELDS	0.500		0	0	0	NR	NR	0
<u>ADDITIONAL ENVIRONMENTAL RECORDS</u>								
<i>Local Brownfield lists</i>								
US BROWNFIELDS	0.500		0	0	0	NR	NR	0
<i>Local Lists of Landfill / Solid Waste Disposal Sites</i>								
SWTIRE	0.500		0	0	0	NR	NR	0
SWRCY	0.500		0	0	0	NR	NR	0
INDIAN ODI	0.500		0	0	0	NR	NR	0
ODI	0.500		0	0	0	NR	NR	0
DEBRIS REGION 9	0.500		0	0	0	NR	NR	0
IHS OPEN DUMPS	0.500		0	0	0	NR	NR	0
<i>Local Lists of Hazardous waste / Contaminated Sites</i>								
US HIST CDL	0.001		0	NR	NR	NR	NR	0
ALLSITES	0.500		1	8	32	NR	NR	41
CDL	0.001		0	NR	NR	NR	NR	0
HIST CDL	0.001		0	NR	NR	NR	NR	0
CSCSL NFA	0.500		0	2	5	NR	NR	7
US CDL	0.001		0	NR	NR	NR	NR	0
AQUEOUS FOAM	0.500		0	0	0	NR	NR	0
PFAS	0.500		0	0	0	NR	NR	0
<i>Local Land Records</i>								
LIENS 2	0.001		0	NR	NR	NR	NR	0

MAP FINDINGS SUMMARY

Database	Search Distance (Miles)	Target Property	< 1/8	1/8 - 1/4	1/4 - 1/2	1/2 - 1	> 1	Total Plotted
Records of Emergency Release Reports								
HMIRS	0.001		0	NR	NR	NR	NR	0
SPILLS	0.001		0	NR	NR	NR	NR	0
SPILLS 90	0.001		0	NR	NR	NR	NR	0
Other Ascertainable Records								
RCRA NonGen / NLR	0.250		0	1	NR	NR	NR	1
FUDS	1.000		0	0	0	0	NR	0
DOD	1.000		0	0	0	0	NR	0
SCRD DRYCLEANERS	0.500		0	0	0	NR	NR	0
US FIN ASSUR	0.001		0	NR	NR	NR	NR	0
EPA WATCH LIST	0.001		0	NR	NR	NR	NR	0
2020 COR ACTION	0.250		0	0	NR	NR	NR	0
TSCA	0.001		0	NR	NR	NR	NR	0
TRIS	0.001		0	NR	NR	NR	NR	0
SSTS	0.001		0	NR	NR	NR	NR	0
ROD	1.000		0	0	0	0	NR	0
RMP	0.001		0	NR	NR	NR	NR	0
RAATS	0.001		0	NR	NR	NR	NR	0
PRP	0.001		0	NR	NR	NR	NR	0
PADS	0.001		0	NR	NR	NR	NR	0
ICIS	0.001		0	NR	NR	NR	NR	0
FTTS	0.001		0	NR	NR	NR	NR	0
MLTS	0.001		0	NR	NR	NR	NR	0
COAL ASH DOE	0.001		0	NR	NR	NR	NR	0
COAL ASH EPA	0.500		0	0	0	NR	NR	0
PCB TRANSFORMER	0.001		0	NR	NR	NR	NR	0
RADINFO	0.001		0	NR	NR	NR	NR	0
HIST FTTS	0.001		0	NR	NR	NR	NR	0
DOT OPS	0.001		0	NR	NR	NR	NR	0
CONSENT	1.000		0	0	0	0	NR	0
INDIAN RESERV	1.000		0	0	0	0	NR	0
FUSRAP	1.000		0	0	0	0	NR	0
UMTRA	0.500		0	0	0	NR	NR	0
LEAD SMELTERS	0.001		0	NR	NR	NR	NR	0
US AIRS	0.001		0	NR	NR	NR	NR	0
US MINES	0.250		0	1	NR	NR	NR	1
ABANDONED MINES	0.250		0	0	NR	NR	NR	0
FINDS	0.001		0	NR	NR	NR	NR	0
ECHO	0.001		0	NR	NR	NR	NR	0
UXO	1.000		0	0	0	0	NR	0
DOCKET HWC	0.001		0	NR	NR	NR	NR	0
FUELS PROGRAM	0.250		0	0	NR	NR	NR	0
AIRS	0.001		0	NR	NR	NR	NR	0
ASBESTOS	0.001		0	NR	NR	NR	NR	0
COAL ASH	0.500		0	0	0	NR	NR	0
DRYCLEANERS	0.250		0	0	NR	NR	NR	0
Financial Assurance	0.001		1	NR	NR	NR	NR	1
Inactive Drycleaners	0.250		0	0	NR	NR	NR	0
MANIFEST	0.250		0	2	NR	NR	NR	2

MAP FINDINGS SUMMARY

Database	Search Distance (Miles)	Target Property	< 1/8	1/8 - 1/4	1/4 - 1/2	1/2 - 1	> 1	Total Plotted
NPDES	0.001		0	NR	NR	NR	NR	0
UIC	0.001		0	NR	NR	NR	NR	0
MINES MRDS	0.001		0	NR	NR	NR	NR	0
<u>EDR HIGH RISK HISTORICAL RECORDS</u>								
<i>EDR Exclusive Records</i>								
EDR MGP	1.000		0	0	0	0	NR	0
EDR Hist Auto	0.125		0	NR	NR	NR	NR	0
EDR Hist Cleaner	0.125		0	NR	NR	NR	NR	0
<u>EDR RECOVERED GOVERNMENT ARCHIVES</u>								
<i>Exclusive Recovered Govt. Archives</i>								
RGA HWS	0.001		0	NR	NR	NR	NR	0
RGA LF	0.001		0	NR	NR	NR	NR	0
RGA LUST	0.001		0	NR	NR	NR	NR	0
- Totals --		0	3	19	45	6	0	73

NOTES:

TP = Target Property

NR = Not Requested at this Search Distance

Sites may be listed in more than one database

Map ID
Direction
Distance
Elevation

MAP FINDINGS

Site

Database(s) EDR ID Number
EPA ID Number

A1 COSTCO GASOLINE (1225)
7605 188TH AVE NE
< 1/8 REDMOND, WA 98052
1 ft.

UST U004259804
N/A

Site 1 of 2 in cluster A

Relative:
Lower
Actual:
116 ft.

UST:
Name: COSTCO GASOLINE (1225)
Address: 7605 188TH AVE NE
City: REDMOND
Zip: 98052
Facility ID: 16332
Site Id: 620316
Decimal Latitude: 47.6674072937588
Decimal Longitude: -122.086354490722

Tank Name: 1
Tag Number: A5736
Tank Status: Operational
Tank Status Date: 11/07/2016
Tank Install Date: 09/09/2016
Tank Closure Date: Not reported
Capacity Range: 30,000 to 49,999 Gallons
Tank Permit Expiration Date: 05/31/2022
Tank Upgrade Date: Not reported
Tank Spill Prevention: Spill Bucket/Spill Box
Tank Overfill Prevention: Automatic Shutoff (fill pipe)
Tank Material: Fiberglass Reinforced Plastic
Tank Construction: Double Wall Tank
Tank Tightness Test: Annual
Tank Corrosion Protection: Corrosion Resistant
Tank Manifold: Main
Tank Release Detection: Interstitial Monitoring
Tank SFC Type: Sump
Pipe Material: Fiberglass
Pipe Construction: Double Wall Pipe
Pipe Primary Release Detection: Interstitial Monitoring (or Sump Sensor)
Pipe Second Release Detection: Elec/ALLD 0.2 gph Monthly Test
Pipe Corrosion Protection: Corrosion Resistant
Pipe Pumping System: Pressurized System
Responsible Unit: Northwest
Dispencer/Pump SFC Type: Sump
Region: Northwest
Is Active: True
Actual Capacity: 40000
Pipe Install Date: Not reported
Turbine Sump Construction: Not reported
Compartment Number: 1
Stored Substance: Unleaded Gasoline
Used Substance: Motor Fuel for Vehicles
Compartment Capacity: 40000

Name: COSTCO GASOLINE (1225)
Address: 7605 188TH AVE NE
City: REDMOND
Zip: 98052

Tank Name: 2
Tag Number: A5736

Map ID
Direction
Distance
Elevation

MAP FINDINGS

Site

Database(s)

EDR ID Number
EPA ID Number

COSTCO GASOLINE (1225) (Continued)

U004259804

Tank Status: Operational
Tank Status Date: 11/07/2016
Tank Install Date: 09/09/2016
Tank Closure Date: Not reported
Capacity Range: 30,000 to 49,999 Gallons
Tank Permit Expiration Date: 05/31/2022
Tank Upgrade Date: Not reported
Tank Spill Prevention: Spill Bucket/Spill Box
Tank Overfill Prevention: Automatic Shutoff (fill pipe)
Tank Material: Fiberglass Reinforced Plastic
Tank Construction: Double Wall Tank
Tank Tightness Test: Annual
Tank Corrosion Protection: Corrosion Resistant
Tank Manifold: Auxiliary
Tank Release Detection: Interstitial Monitoring
Tank SFC Type: Sump
Pipe Material: Fiberglass
Pipe Construction: Double Wall Pipe
Pipe Primary Release Detection: Interstitial Monitoring (or Sump Sensor)
Pipe Second Release Detection: Elec/ALLD 0.2 gph Monthly Test
Pipe Corrosion Protection: Corrosion Resistant
Pipe Pumping System: Pressurized System
Responsible Unit: Northwest
Dispencer/Pump SFC Type: Sump
Region: Northwest
Is Active: True
Actual Capacity: 40000
Pipe Install Date: Not reported
Turbine Sump Construction: Not reported
Compartment Number: 1
Stored Substance: Unleaded Gasoline
Used Substance: Motor Fuel for Vehicles
Compartment Capacity: 40000

Name: COSTCO GASOLINE (1225)
Address: 7605 188TH AVE NE
City: REDMOND
Zip: 98052

Tank Name: 3/4
Tag Number: A5736
Tank Status: Operational
Tank Status Date: 11/07/2016
Tank Install Date: 09/09/2016
Tank Closure Date: Not reported
Capacity Range: 30,000 to 49,999 Gallons
Tank Permit Expiration Date: 05/31/2022
Tank Upgrade Date: Not reported
Tank Spill Prevention: Spill Bucket/Spill Box
Tank Overfill Prevention: Automatic Shutoff (fill pipe)
Tank Material: Fiberglass Reinforced Plastic
Tank Construction: Double Wall Tank
Tank Tightness Test: Annual
Tank Corrosion Protection: Corrosion Resistant
Tank Manifold: Non-Manifolded Tank
Tank Release Detection: Interstitial Monitoring
Tank SFC Type: Sump

Map ID
Direction
Distance
Elevation

MAP FINDINGS

Site

Database(s)

EDR ID Number
EPA ID Number

COSTCO GASOLINE (1225) (Continued)

U004259804

Pipe Material: Fiberglass
Pipe Construction: Double Wall Pipe
Pipe Primary Release Detection: Interstitial Monitoring (or Sump Sensor)
Pipe Second Release Detection: Elec/ALLD 0.2 gph Monthly Test
Pipe Corrosion Protection: Corrosion Resistant
Pipe Pumping System: Pressurized System
Responsible Unit: Northwest
Dispenser/Pump SFC Type: Sump
Region: Northwest
Is Active: True
Actual Capacity: 45000
Pipe Install Date: Not reported
Turbine Sump Construction: Not reported
Compartment Number: 1
Stored Substance: Unleaded Gasoline
Used Substance: Motor Fuel for Vehicles
Compartment Capacity: 20000

Name: COSTCO GASOLINE (1225)
Address: 7605 188TH AVE NE
City: REDMOND
Zip: 98052

Tank Name: 3/4
Tag Number: A5736
Tank Status: Operational
Tank Status Date: 11/07/2016
Tank Install Date: 09/09/2016
Tank Closure Date: Not reported
Capacity Range: 30,000 to 49,999 Gallons
Tank Permit Expiration Date: 05/31/2022
Tank Upgrade Date: Not reported
Tank Spill Prevention: Spill Bucket/Spill Box
Tank Overflow Prevention: Automatic Shutoff (fill pipe)
Tank Material: Fiberglass Reinforced Plastic
Tank Construction: Double Wall Tank
Tank Tightness Test: Annual
Tank Corrosion Protection: Corrosion Resistant
Tank Manifold: Non-Manifolded Tank
Tank Release Detection: Interstitial Monitoring
Tank SFC Type: Sump
Pipe Material: Fiberglass
Pipe Construction: Double Wall Pipe
Pipe Primary Release Detection: Interstitial Monitoring (or Sump Sensor)
Pipe Second Release Detection: Elec/ALLD 0.2 gph Monthly Test
Pipe Corrosion Protection: Corrosion Resistant
Pipe Pumping System: Pressurized System
Responsible Unit: Northwest
Dispenser/Pump SFC Type: Sump
Region: Northwest
Is Active: True
Actual Capacity: 45000
Pipe Install Date: Not reported
Turbine Sump Construction: Not reported
Compartment Number: 2
Stored Substance: Diesel
Used Substance: Motor Fuel for Vehicles

Map ID
Direction
Distance
Elevation

MAP FINDINGS

Site

Database(s)

EDR ID Number
EPA ID Number

COSTCO GASOLINE (1225) (Continued)

U004259804

Compart Capacity: 25000

Name: COSTCO GASOLINE (1225)
Address: 7605 188TH AVE NE
City: REDMOND
Zip: 98052

Tank Name: 5/6
Tag Number: A5736
Tank Status: Operational
Tank Status Date: 11/07/2016
Tank Install Date: 09/09/2016
Tank Closure Date: Not reported
Capacity Range: 2,001 to 4,999 Gallons
Tank Permit Expiration Date: 05/31/2022
Tank Upgrade Date: Not reported
Tank Spill Prevention: Spill Bucket/Spill Box
Tank Overfill Prevention: Automatic Shutoff (fill pipe)
Tank Material: Fiberglass Reinforced Plastic
Tank Construction: Double Wall Tank
Tank Tightness Test: Annual
Tank Corrosion Protection: Corrosion Resistant
Tank Manifold: Non-Manifolded Tank
Tank Release Detection: Interstitial Monitoring
Tank SFC Type: Sump
Pipe Material: Fiberglass
Pipe Construction: Double Wall Pipe
Pipe Primary Release Detection: Interstitial Monitoring (or Sump Sensor)
Pipe Second Release Detection: Elec/ALLD 0.2 gph Monthly Test
Pipe Corrosion Protection: Corrosion Resistant
Pipe Pumping System: Pressurized System
Responsible Unit: Northwest
Dispencer/Pump SFC Type: Sump
Region: Northwest
Is Active: True
Actual Capacity: 8500
Pipe Install Date: Not reported
Turbine Sump Construction: Not reported
Compart Number: 1
Stored Substance: Other Petroleum Substance
Used Substance: Unknown
Compart Capacity: 6500

Name: COSTCO GASOLINE (1225)
Address: 7605 188TH AVE NE
City: REDMOND
Zip: 98052

Tank Name: 5/6
Tag Number: A5736
Tank Status: Operational
Tank Status Date: 11/07/2016
Tank Install Date: 09/09/2016
Tank Closure Date: Not reported
Capacity Range: 2,001 to 4,999 Gallons
Tank Permit Expiration Date: 05/31/2022
Tank Upgrade Date: Not reported

Map ID
 Direction
 Distance
 Elevation

MAP FINDINGS

Site

Database(s)

EDR ID Number
 EPA ID Number

COSTCO GASOLINE (1225) (Continued)

U004259804

Tank Spill Prevention:	Spill Bucket/Spill Box
Tank Overfill Prevention:	Automatic Shutoff (fill pipe)
Tank Material:	Fiberglass Reinforced Plastic
Tank Construction:	Double Wall Tank
Tank Tightness Test:	Annual
Tank Corrosion Protection:	Corrosion Resistant
Tank Manifold:	Non-Manifolded Tank
Tank Release Detection:	Interstitial Monitoring
Tank SFC Type:	Sump
Pipe Material:	Fiberglass
Pipe Construction:	Double Wall Pipe
Pipe Primary Release Detection:	Interstitial Monitoring (or Sump Sensor)
Pipe Second Release Detection:	Elec/ALLD 0.2 gph Monthly Test
Pipe Corrosion Protection:	Corrosion Resistant
Pipe Pumping System:	Pressurized System
Responsible Unit:	Northwest
Dispencer/Pump SFC Type:	Sump
Region:	Northwest
Is Active:	True
Actual Capacity:	8500
Pipe Install Date:	Not reported
Turbine Sump Construction:	Not reported
Compartment Number:	2
Stored Substance:	Other Petroleum Substance
Used Substance:	Unknown
Compartment Capacity:	2000

A2
 < 1/8
 1 ft.

COSTCO GASOLINE (1225)
7605 188TH AVE NE
REDMOND, WA 98052

ALLSITES S119162337
Financial Assurance N/A

Site 2 of 2 in cluster A

Relative:
Lower
Actual:
116 ft.

ALLSITES:	
Name:	COSTCO GASOLINE NO 1225
Facility Id:	16332
Interaction:	120049
Interaction 1:	A
Interaction 2:	UST
Ecology Program:	TOXICS
Program Data:	UST
Facility Alt.:	Costco Gasoline No.1225
Program ID:	620316
Date Interaction:	2016-11-07 00:00:00
Date Interaction 3:	Underground Storage Tank
Latitude:	47.667401947000002
Longitude:	-122.086356387

WA Financial Assurance 1:

Name:	COSTCO GASOLINE (1225)
Address:	7605 188TH AVE NE
City,State,Zip:	REDMOND, WA 98052
DOE Site ID:	620316
Financial Resp Type:	ZURICH INSURANCE COMPANY
Inception Date:	07/01/2020

Map ID
 Direction
 Distance
 Elevation

MAP FINDINGS

Site

Database(s)

EDR ID Number
 EPA ID Number

COSTCO GASOLINE (1225) (Continued)

S119162337

Expiration Date:	07/01/2021
Address 2:	Not reported
Policy Number:	EPC 1150943-00
Effective Date:	07/01/2020
Liability Limit Type:	Mktg, 1-100 tanks; 1m per occurrence, 1m aggregate
Compliance Method:	UNKNOWN
Proof of Responsibility Document Flag:	1
Retroactive Date:	Not reported
Latitude:	47.667407294
Longitude:	-122.08635449

3
SSW
1/8-1/4
0.209 mi.
1102 ft.

UNDERWOOD JOHNSON LOT 2
NW OF NE 65TH ST & 187TH AVE NE
REDMOND, WA 98052

ALLSITES S104971795
CSCSL NFA N/A

Relative:
Higher
Actual:
172 ft.

ALLSITES:
 Name: UNDERWOOD JOHNSON LOT 2
 Facility Id: 6861185

Interaction: 19710
 Interaction 1: I
 Interaction 2: IRAP
 Ecology Program: TOXICS
 Program Data: ISIS
 Facility Alt.: UNDERWOOD JOHNSON LOT 2
 Program ID: Not reported
 Date Interaction: 1997-09-07 00:00:00
 Date Interaction 3: Independent Remedial Actn
 Latitude: 47.663812649999997
 Longitude: -122.088603479

CSCSL NFA:
 Name: UNDERWOOD JOHNSON LOT 2
 Address: NW OF NE 65TH ST & 187TH AVE NE
 City,State,Zip: REDMOND, WA 98052
 Facility/Site Id: 6861185
 CS Id: 1541
 NFA Date: 02/12/1997
 Alternate Site Names: SANTANA TRUCKING
 NFA Reason: NFA-Independent Remedial Action Program Review
 Site Status: NFA
 Region: Northwest
 Contaminant Name: Petroleum Products-Unspecified
 Ground Water: Remediated
 Surface Water: Not reported
 Soil: Remediated
 Sediment: Not reported
 Air: Not reported
 Bedrock: Not reported
 Latitude: 47.663817556
 Longitude: -122.08861593

Map ID
Direction
Distance
Elevation

MAP FINDINGS

Site

Database(s)

EDR ID Number
EPA ID Number

B4
NW
1/8-1/4
0.210 mi.
1108 ft.

FED EX GROUND DISTRIBUTION CENTER
188TH AVE NE & NE 73RD ST
REDMOND, WA 98052

INST CONTROL
ALLSITES
CSCSL NFA

S112088156
N/A

Site 1 of 2 in cluster B

Relative:
Higher
Actual:
157 ft.

INST CONTROL:
Name: FED EX GROUND DISTRIBUTION CENTER
Address: 188TH AVE NE & NE 73RD ST
City,State,Zip: REDMOND, WA 98052
Facility Site ID: 11311
Latitude: 47.668474002
Longitude: -122.09011235
Instrument Type: Environmental Covenant
NFA Date: 02/25/2019
County Filing # For Individual IC Doc: 2.0190213e+013
Filing Date Of Individual IC Doc: 02/13/2019
Education Programs: False
Maintenance Requirements: False
Restrictive Signage: False
Soil Restriction: False
Alternate Site Names: Not reported
Surface Water Restriction: True
Site Status: No Further Action
Swimming Restriction: False
Tax Parcel Number: 725069129
Control Active: True
CS ID: 12174
Region: Northwest
Responsible Unit: Northwest
Restrict Shellfish/Finfish Harvesting: False
Prohibit Removal/Alteration of Buildings: False
Prohibit New Building Construction: False
Control Stormwater: False
Control Vapor/Gas: False
Restrict Sediment Cap Disturbance: False
Maintain/Protect Monitoring System: True
Other: False
Restrict Land Use: True
Media Restrictions: Groundwater; Surface Water; Soil
Restrict All Ground Water Use: True
Prohibit Domestic Ground Water Well Installation: False
Prohibit All Soil Disturbance: True
Access Barrier: False

ALLSITES:

Name: FED EX GROUND DISTRIBUTION CENTER
Facility Id: 11311

Interaction: 105623
Interaction 1: I
Interaction 2: VOLCLNST
Ecology Program: TOXICS
Program Data: ISIS
Facility Alt.: Fed Ex Ground Distribution Center
Program ID: NW2766
Date Interaction: 2013-07-25 00:00:00
Date Interaction 3: Voluntary Cleanup Sites
Latitude: 47.668469885999997

Map ID
Direction
Distance
Elevation

MAP FINDINGS

Site

Database(s)

EDR ID Number
EPA ID Number

FED EX GROUND DISTRIBUTION CENTER (Continued)

S112088156

Longitude: -122.090081803

Interaction: 102326
Interaction 1: I
Interaction 2: CONSTSWGP
Ecology Program: WATQUAL
Program Data: PARIS
Facility Alt.: Fed Ex Ground Distribution Center
Program ID: WAR126049
Date Interaction: 2012-07-23 00:00:00
Date Interaction 3: Construction SW GP
Latitude: 47.66846988599997
Longitude: -122.090081803

CSCSL NFA:

Name: FED EX GROUND DISTRIBUTION CENTER
Address: 188TH AVE NE & NE 73RD ST
City,State,Zip: REDMOND, WA 98052
Facility/Site Id: 11311
CS Id: 12174
NFA Date: 02/25/2019
Alternate Site Names: Not reported
NFA Reason: NFA-Voluntary Cleanup Program Review
Site Status: NFA
Region: Northwest
Contaminant Name: Arsenic
Ground Water: Remediated-Below
Surface Water: Not reported
Soil: Not reported
Sediment: Not reported
Air: Not reported
Bedrock: Not reported
Latitude: 47.668474002
Longitude: -122.09011235

Name: FED EX GROUND DISTRIBUTION CENTER
Address: 188TH AVE NE & NE 73RD ST
City,State,Zip: REDMOND, WA 98052
Facility/Site Id: 11311
CS Id: 12174
NFA Date: 02/25/2019
Alternate Site Names: Not reported
NFA Reason: NFA-Voluntary Cleanup Program Review
Site Status: NFA
Region: Northwest
Contaminant Name: Metals - Other
Ground Water: Remediated-Below
Surface Water: Not reported
Soil: Not reported
Sediment: Not reported
Air: Not reported
Bedrock: Not reported
Latitude: 47.668474002
Longitude: -122.09011235

Map ID
Direction
Distance
Elevation

MAP FINDINGS

Site

Database(s)

EDR ID Number
EPA ID Number

FED EX GROUND DISTRIBUTION CENTER (Continued)

S112088156

Name: FED EX GROUND DISTRIBUTION CENTER
Address: 188TH AVE NE & NE 73RD ST
City,State,Zip: REDMOND, WA 98052
Facility/Site Id: 11311
CS Id: 12174
NFA Date: 02/25/2019
Alternate Site Names: Not reported
NFA Reason: NFA-Voluntary Cleanup Program Review
Site Status: NFA
Region: Northwest
Contaminant Name: Petroleum-Diesel
Ground Water: Not reported
Surface Water: Not reported
Soil: Remediated-Below
Sediment: Not reported
Air: Not reported
Bedrock: Not reported
Latitude: 47.668474002
Longitude: -122.09011235

Name: FED EX GROUND DISTRIBUTION CENTER
Address: 188TH AVE NE & NE 73RD ST
City,State,Zip: REDMOND, WA 98052
Facility/Site Id: 11311
CS Id: 12174
NFA Date: 02/25/2019
Alternate Site Names: Not reported
NFA Reason: NFA-Voluntary Cleanup Program Review
Site Status: NFA
Region: Northwest
Contaminant Name: Petroleum-Other
Ground Water: Not reported
Surface Water: Not reported
Soil: Remediated-Below
Sediment: Not reported
Air: Not reported
Bedrock: Not reported
Latitude: 47.668474002
Longitude: -122.09011235

Name: FED EX GROUND DISTRIBUTION CENTER
Address: 188TH AVE NE & NE 73RD ST
City,State,Zip: REDMOND, WA 98052
Facility/Site Id: 11311
CS Id: 12174
NFA Date: 02/25/2019
Alternate Site Names: Not reported
NFA Reason: NFA-Voluntary Cleanup Program Review
Site Status: NFA
Region: Northwest
Contaminant Name: Polycyclic Aromatic Hydrocarbons
Ground Water: Not reported
Surface Water: Not reported
Soil: Remediated-Below
Sediment: Not reported
Air: Not reported
Bedrock: Not reported

Map ID
Direction
Distance
Elevation

MAP FINDINGS

Site

Database(s)

EDR ID Number
EPA ID Number

FED EX GROUND DISTRIBUTION CENTER (Continued)

S112088156

Latitude: 47.668474002
Longitude: -122.09011235

B5
NW
1/8-1/4
0.210 mi.
1108 ft.

FED EX GROUND DISTRIBUTION CENTER
188TH AVE NE & NE 73RD ST
REDMOND, WA 98052

VCP S124432365
N/A

Site 2 of 2 in cluster B

Relative:
Higher
Actual:
157 ft.

VCP:
Name: FED EX GROUND DISTRIBUTION CENTER
Address: 188TH AVE NE & NE 73RD ST
City,State,Zip: REDMOND, WA 98052
edr_fstat: WA
edr_fzip: 98052
edr_fcnty: KING
edr_zip: Not reported
Facility ID: 11311
VCP Status: NFA
Past VCP: Not reported
Current VCP: Not reported
NFA Type: REDMOND, WA 98052
Date NFA: REDMOND, WA 98052
Rank: REDMOND, WA 98052
Cleanup Siteid: 12174
Contaminant Name: Arsenic
Soil: Not reported

Name: FED EX GROUND DISTRIBUTION CENTER
Address: 188TH AVE NE & NE 73RD ST
City,State,Zip: REDMOND, WA 98052
edr_fstat: WA
edr_fzip: 98052
edr_fcnty: KING
edr_zip: Not reported
Facility ID: 11311
VCP Status: NFA
Past VCP: Not reported
Current VCP: Not reported
NFA Type: REDMOND, WA 98052
Date NFA: REDMOND, WA 98052
Rank: REDMOND, WA 98052
Cleanup Siteid: 12174
Contaminant Name: Metals - Other
Soil: Not reported

Name: FED EX GROUND DISTRIBUTION CENTER
Address: 188TH AVE NE & NE 73RD ST
City,State,Zip: REDMOND, WA 98052
edr_fstat: WA
edr_fzip: 98052
edr_fcnty: KING
edr_zip: Not reported
Facility ID: 11311
VCP Status: NFA
Past VCP: Not reported
Current VCP: Not reported
NFA Type: REDMOND, WA 98052

Map ID
 Direction
 Distance
 Elevation

MAP FINDINGS

Site

Database(s)

EDR ID Number
 EPA ID Number

FED EX GROUND DISTRIBUTION CENTER (Continued)

S124432365

Date NFA: REDMOND, WA 98052
 Rank: REDMOND, WA 98052
 Cleanup Siteid: 12174
 Contaminant Name: Petroleum-Diesel
 Soil: Remediated-Below

Name: FED EX GROUND DISTRIBUTION CENTER
 Address: 188TH AVE NE & NE 73RD ST
 City,State,Zip: REDMOND, WA 98052
 edr_fstat: WA
 edr_fzip: 98052
 edr_fcnty: KING
 edr_zip: Not reported
 Facility ID: 11311
 VCP Status: NFA
 Past VCP: Not reported
 Current VCP: Not reported
 NFA Type: REDMOND, WA 98052
 Date NFA: REDMOND, WA 98052
 Rank: REDMOND, WA 98052
 Cleanup Siteid: 12174
 Contaminant Name: Petroleum-Other
 Soil: Remediated-Below

Name: FED EX GROUND DISTRIBUTION CENTER
 Address: 188TH AVE NE & NE 73RD ST
 City,State,Zip: REDMOND, WA 98052
 edr_fstat: WA
 edr_fzip: 98052
 edr_fcnty: KING
 edr_zip: Not reported
 Facility ID: 11311
 VCP Status: NFA
 Past VCP: Not reported
 Current VCP: Not reported
 NFA Type: REDMOND, WA 98052
 Date NFA: REDMOND, WA 98052
 Rank: REDMOND, WA 98052
 Cleanup Siteid: 12174
 Contaminant Name: Polycyclic Aromatic Hydrocarbons
 Soil: Remediated-Below

**C6
 NW
 1/8-1/4
 0.212 mi.
 1117 ft.**

**FEDEX GROUND NORTH SEATTLE
 18795 NE 73RD ST
 REDMOND, WA 98052**

**ALLSITES S118955352
 SPILLS N/A
 NPDES**

Site 1 of 2 in cluster C

**Relative:
 Higher
 Actual:
 169 ft.**

ALLSITES:
 Name: FEDEX GROUND NORTH SEATTLE
 Facility Id: 22548
 Interaction: 119962
 Interaction 1: I
 Interaction 2: INDSWGP
 Ecology Program: WATQUAL
 Program Data: PARIS
 Facility Alt.: FedEx Ground - North Seattle

Map ID
Direction
Distance
Elevation

MAP FINDINGS

Site

Database(s)

EDR ID Number
EPA ID Number

FEDEX GROUND NORTH SEATTLE (Continued)

S118955352

Program ID: CNE305159
Date Interaction: 2016-08-26 00:00:00
Date Interaction 3: Industrial SW GP
Latitude: 47.668553187000001
Longitude: -122.090206059

Interaction: 134049
Interaction 1: A
Interaction 2: INDSWGP
Ecology Program: WATQUAL
Program Data: PARIS
Facility Alt.: FedEx Ground - North Seattle
Program ID: WAR308882
Date Interaction: 2020-02-03 00:00:00
Date Interaction 3: Industrial SW GP
Latitude: 47.668553187000001
Longitude: -122.090206059

SPILLS:

Name: Not reported
Address: 18795 NE 73RD ST
City,State,Zip: REDMOND, WA 98052
Facility ID: 105812
Medium: Roadway - Paved
Material Desc: DIESEL/MARINE GAS OIL
Material Qty: 5
Material Units: Gals
Date Received: Not reported
Contact Name: Not reported
Incident Date: 05/28/2019
Incident Category Type: Oil Spill
Incident Category: Oil Spill
Latitude: 47.66865
Longitude: -122.09014
Source Type: Vehicle
Source: Commercial Truck
Vessel Facility Name2: Not reported
Recovered Quantity: 4
Resp Party Contact: Not reported
Cause: FedEx Ground Spill 5/28/19
Cause Type: Not reported
Resp Party Name: Not reported
Medium Type: Not reported
Contributing Factors: Not reported

Name: Not reported
Address: 18795 NE 73RD ST
City,State,Zip: REDMOND, WA 98052
Facility ID: 108664
Medium: Storm Drain Pipe
Material Desc: DIESEL/MARINE GAS OIL
Material Qty: 2
Material Units: Gals
Date Received: Not reported
Contact Name: Not reported

Map ID
Direction
Distance
Elevation

MAP FINDINGS

Site

Database(s)

EDR ID Number
EPA ID Number

FEDEX GROUND NORTH SEATTLE (Continued)

S118955352

Incident Date: 10/19/2019
Incident Category Type: Oil Spill
Incident Category: Oil Spill
Latitude: 47.66865
Longitude: -122.09014
Source Type: Vehicle
Source: Commercial Truck
Vessel Facility Name2: Not reported
Recovered Quantity: 2
Resp Party Contact: Not reported
Cause: FedEx Ground Redmond Diesel Spill 10/19/19
Cause Type: Not reported
Resp Party Name: Not reported
Medium Type: Not reported
Contributing Factors: Not reported

Name: Not reported
Address: 18795 NE 73RD ST
City,State,Zip: REDMOND, WA 98052
Facility ID: 105812
Medium: Roadway - Paved
Material Desc: DIESEL/MARINE GAS OIL
Material Qty: 5
Material Units: Gals
Date Received: Not reported
Contact Name: Not reported
Incident Date: 05/28/2019
Incident Category Type: Oil Spill
Incident Category: Oil Spill
Latitude: 47.66865
Longitude: -122.09014
Source Type: Vehicle
Source: Commercial Truck
Vessel Facility Name2: Not reported
Recovered Quantity: 4
Resp Party Contact: Not reported
Cause: Not reported
Cause Type: Not reported
Resp Party Name: Not reported
Medium Type: Not reported
Contributing Factors: Not reported

NPDES:

Name: FEDEX GROUND - NORTH SEATTLE
Address: 18795 NE 73RD ST
City,State,Zip: REDMOND, WA 98052
Facility Status: Not reported
Facility Type: Industrial SW GP
Admin Region: Headquarters
Date Issued: 11/20/2019
Latitude: Not reported
Longitude: Not reported
Permit ID: WAR308882
Permit Version: Not reported
Permit Status: Active
Permit SubStatus: Not reported
Ecology Contact: Not reported

Map ID
Direction
Distance
Elevation

MAP FINDINGS

Site

Database(s)

EDR ID Number
EPA ID Number

FEDEX GROUND NORTH SEATTLE (Continued)

S118955352

WRIA: Not reported
Permit Expiration Date: 12/31/2024
Effective Date: 03/10/2020
Days to Expiration: -1268

D7
SSW
1/8-1/4
0.227 mi.
1196 ft.

LAKESIDE DIVISION 1
NE 65TH ST & 188TH AVE NE
REDMOND, WA 98027

CSCSL S105152400
ALLSITES N/A

Site 1 of 2 in cluster D

Relative:
Higher
Actual:
143 ft.

CSCSL:
Name: LAKESIDE DIVISION 1
Address: NE 65TH ST & 188TH AVE NE
City,State,Zip: REDMOND, WA 98027
Facility ID: 99486392
Region: Northwest
Lat/Long: 47.663447410053 / -122.0874814945
Clean Up Siteid: 4411
Site Status: Cleanup Started
Contaminant Name: Metals - Other
Alternate Site Names: Not reported
Site Rank: Not reported
Has Institutional Control: Not reported
Past VCP: True
Current VCP: Not reported
Ground Water: Below Cleanup Levels
Surface Water: Not reported
Soil: Not reported
Sediment: Not reported
Air: Not reported
Bedrock: Not reported
Responsible Unit: Northwest

Name: LAKESIDE DIVISION 1
Address: NE 65TH ST & 188TH AVE NE
City,State,Zip: REDMOND, WA 98027
Facility ID: 99486392
Region: Northwest
Lat/Long: 47.663447410053 / -122.0874814945
Clean Up Siteid: 4411
Site Status: Cleanup Started
Contaminant Name: Metals Priority Pollutants
Alternate Site Names: Not reported
Site Rank: Not reported
Has Institutional Control: Not reported
Past VCP: True
Current VCP: Not reported
Ground Water: Confirmed Above Cleanup Levels
Surface Water: Not reported
Soil: Not reported
Sediment: Not reported
Air: Not reported
Bedrock: Not reported
Responsible Unit: Northwest

Name: LAKESIDE DIVISION 1
Address: NE 65TH ST & 188TH AVE NE

Map ID
Direction
Distance
Elevation

MAP FINDINGS

Site

Database(s)

EDR ID Number
EPA ID Number

LAKESIDE DIVISION 1 (Continued)

S105152400

City,State,Zip: REDMOND, WA 98027
Facility ID: 99486392
Region: Northwest
Lat/Long: 47.663447410053 / -122.0874814945
Clean Up Siteid: 4411
Site Status: Cleanup Started
Contaminant Name: Petroleum Products-Unspecified
Alternate Site Names: Not reported
Site Rank: Not reported
Has Institutional Control:Not reported
Past VCP: True
Current VCP: Not reported
Ground Water: Confirmed Above Cleanup Levels
Surface Water: Not reported
Soil: Confirmed Above Cleanup Levels
Sediment: Not reported
Air: Not reported
Bedrock: Not reported
Responsible Unit: Northwest

ALLSITES:

Name: LAKESIDE DIVISION 1
Facility Id: 99486392

Interaction: 76515
Interaction 1: I
Interaction 2: VOLCLNST
Ecology Program: TOXICS
Program Data: ISIS
Facility Alt.: Lakeside Division 1
Program ID: NW0706
Date Interaction: 2001-05-31 00:00:00
Date Interaction 3: Voluntary Cleanup Sites
Latitude: 47.663441677000002
Longitude: -122.08745602899999

Interaction: 76516
Interaction 1: A
Interaction 2: SCS
Ecology Program: TOXICS
Program Data: ISIS
Facility Alt.: Lakeside Division 1
Program ID: Not reported
Date Interaction: 2006-07-19 00:00:00
Date Interaction 3: State Cleanup Site
Latitude: 47.663441677000002
Longitude: -122.08745602899999

Map ID
Direction
Distance
Elevation

MAP FINDINGS

Site

Database(s) EDR ID Number
EPA ID Number

D8
SSW
1/8-1/4
0.227 mi.
1196 ft.

LAKESIDE DIVISION 1
NE 65TH ST & 188TH AVE NE
REDMOND, WA 98027

VCP S124436904
N/A

Site 2 of 2 in cluster D

Relative:
Higher
Actual:
143 ft.

VCP:
Name: LAKESIDE DIVISION 1
Address: NE 65TH ST & 188TH AVE NE
City,State,Zip: REDMOND, WA 98027
edr_fstat: WA
edr_fzip: 98027
edr_fcnty: KING
edr_zip: Not reported
Facility ID: 99486392
VCP Status: Cleanup Started
Past VCP: TRUE
Current VCP: Not reported
NFA Type: REDMOND, WA 98027
Date NFA: REDMOND, WA 98027
Rank: REDMOND, WA 98027
Cleanup Siteid: 4411
Contaminant Name: Metals - Other
Soil: Not reported

Name: LAKESIDE DIVISION 1
Address: NE 65TH ST & 188TH AVE NE
City,State,Zip: REDMOND, WA 98027
edr_fstat: WA
edr_fzip: 98027
edr_fcnty: KING
edr_zip: Not reported
Facility ID: 99486392
VCP Status: Cleanup Started
Past VCP: TRUE
Current VCP: Not reported
NFA Type: REDMOND, WA 98027
Date NFA: REDMOND, WA 98027
Rank: REDMOND, WA 98027
Cleanup Siteid: 4411
Contaminant Name: Metals Priority Pollutants
Soil: Not reported

Name: LAKESIDE DIVISION 1
Address: NE 65TH ST & 188TH AVE NE
City,State,Zip: REDMOND, WA 98027
edr_fstat: WA
edr_fzip: 98027
edr_fcnty: KING
edr_zip: Not reported
Facility ID: 99486392
VCP Status: Cleanup Started
Past VCP: TRUE
Current VCP: Not reported
NFA Type: REDMOND, WA 98027
Date NFA: REDMOND, WA 98027
Rank: REDMOND, WA 98027
Cleanup Siteid: 4411
Contaminant Name: Petroleum Products-Unspecified

Map ID
 Direction
 Distance
 Elevation

MAP FINDINGS

Site

Database(s)

EDR ID Number
 EPA ID Number

LAKESIDE DIVISION 1 (Continued)

S124436904

Soil: Confirmed Above Cleanup Levels

9
WSW
1/8-1/4
0.228 mi.
1205 ft.

ECOVA CORP 67TH CT
18640 NE 67TH CT STE 200
REDMOND, WA 98052

ALLSITES 1000660323
RCRA NonGen / NLR WAD988500070
FINDS
ECHO

Relative:
Higher
Actual:
168 ft.

ALLSITES:
 Name: ECOVA CORP 67TH CT
 Facility Id: 66646385
 Interaction: 57915
 Interaction 1: I
 Interaction 2: HWG
 Ecology Program: HAZWASTE
 Program Data: TURBOWASTE
 Facility Alt.: Not reported
 Program ID: WAD988500070
 Date Interaction: 1992-01-23 00:00:00
 Date Interaction 3: Hazardous Waste Generator
 Latitude: 47.665064352999998
 Longitude: -122.09339513099999

RCRA NonGen / NLR:
 Date Form Received by Agency: 19950101
 Handler Name: ECOVA CORP 67TH CT
 Handler Address: 18640 NE 67TH CT STE 200
 Handler City,State,Zip: REDMOND, WA 98052-6728
 EPA ID: WAD988500070
 Contact Name: ECOVA CORP ECOVA CORP
 Contact Address: 800 JEFFERSON COUNTY PKWY
 Contact City,State,Zip: GOLDEN, CO 80401-6009
 Contact Telephone: 000-000-0000
 Contact Fax: 000-000-0000
 Contact Email: Not reported
 Contact Title: Not reported
 EPA Region: 10
 Land Type: Private
 Federal Waste Generator Description: Not a generator, verified
 Non-Notifier: Not reported
 Biennial Report Cycle: Not reported
 Accessibility: Not reported
 Active Site Indicator: Not reported
 State District Owner: WA
 State District: NWRO
 Mailing Address: 800 JEFFERSON COUNTY PKWY
 Mailing City,State,Zip: GOLDEN, CO 80401-6009
 Owner Name: ECOVA CORP E
 Owner Type: Private
 Operator Name: Not reported
 Operator Type: Not reported
 Short-Term Generator Activity: No
 Importer Activity: No
 Mixed Waste Generator: No
 Transporter Activity: No

Map ID
 Direction
 Distance
 Elevation

MAP FINDINGS

Site

Database(s)

EDR ID Number
 EPA ID Number

ECOVA CORP 67TH CT (Continued)

1000660323

Transfer Facility Activity:	No
Recycler Activity with Storage:	No
Small Quantity On-Site Burner Exemption:	No
Smelting Melting and Refining Furnace Exemption:	No
Underground Injection Control:	No
Off-Site Waste Receipt:	No
Universal Waste Indicator:	No
Universal Waste Destination Facility:	No
Federal Universal Waste:	No
Active Site Fed-Reg Treatment Storage and Disposal Facility:	Not reported
Active Site Converter Treatment storage and Disposal Facility:	Not reported
Active Site State-Reg Treatment Storage and Disposal Facility:	Not reported
Active Site State-Reg Handler:	---
Federal Facility Indicator:	Not reported
Hazardous Secondary Material Indicator:	NN
Sub-Part K Indicator:	Not reported
Commercial TSD Indicator:	No
Treatment Storage and Disposal Type:	Not reported
2018 GPRA Permit Baseline:	Not on the Baseline
2018 GPRA Renewals Baseline:	Not on the Baseline
Permit Renewals Workload Universe:	Not reported
Permit Workload Universe:	Not reported
Permit Progress Universe:	Not reported
Post-Closure Workload Universe:	Not reported
Closure Workload Universe:	Not reported
202 GPRA Corrective Action Baseline:	No
Corrective Action Workload Universe:	No
Subject to Corrective Action Universe:	No
Non-TSDFs Where RCRA CA has Been Imposed Universe:	No
TSDFs Potentially Subject to CA Under 3004 (u)/(v) Universe:	No
TSDFs Only Subject to CA under Discretionary Auth Universe:	No
Corrective Action Priority Ranking:	No NCAPS ranking
Environmental Control Indicator:	No
Institutional Control Indicator:	No
Human Exposure Controls Indicator:	N/A
Groundwater Controls Indicator:	N/A
Operating TSDF Universe:	Not reported
Full Enforcement Universe:	Not reported
Significant Non-Complier Universe:	No
Unaddressed Significant Non-Complier Universe:	No
Addressed Significant Non-Complier Universe:	No
Significant Non-Complier With a Compliance Schedule Universe:	No
Financial Assurance Required:	Not reported
Handler Date of Last Change:	20120216
Recognized Trader-Importer:	No
Recognized Trader-Exporter:	No
Importer of Spent Lead Acid Batteries:	No
Exporter of Spent Lead Acid Batteries:	No
Recycler Activity Without Storage:	Not reported
Manifest Broker:	Not reported
Sub-Part P Indicator:	No

Handler - Owner Operator:

Owner/Operator Indicator:	Owner
Owner/Operator Name:	ECOVA CORP
Legal Status:	Private

Map ID
Direction
Distance
Elevation

MAP FINDINGS

Site

Database(s)

EDR ID Number
EPA ID Number

ECOVA CORP 67TH CT (Continued)

1000660323

Date Became Current: 19960503
Date Ended Current: Not reported
Owner/Operator Address: 18640 NE 67TH CT STE 200
Owner/Operator City,State,Zip: REDMOND, WA 98052
Owner/Operator Telephone: 000-000-0000
Owner/Operator Telephone Ext: Not reported
Owner/Operator Fax: Not reported
Owner/Operator Email: Not reported

Owner/Operator Indicator: Owner
Owner/Operator Name: ECOVA CORP 67TH CT
Legal Status: Private
Date Became Current: Not reported
Date Ended Current: Not reported
Owner/Operator Address: 18640 NE 67TH CT STE 200
Owner/Operator City,State,Zip: REDMOND, WA 98052
Owner/Operator Telephone: 000-000-0000
Owner/Operator Telephone Ext: Not reported
Owner/Operator Fax: Not reported
Owner/Operator Email: Not reported

Owner/Operator Indicator: Operator
Owner/Operator Name: ECOVA CORP 67TH CT
Legal Status: Private
Date Became Current: Not reported
Date Ended Current: Not reported
Owner/Operator Address: 18640 NE 67TH CT STE 200
Owner/Operator City,State,Zip: REDMOND, WA 98052
Owner/Operator Telephone: 000-000-0000
Owner/Operator Telephone Ext: Not reported
Owner/Operator Fax: Not reported
Owner/Operator Email: Not reported

Owner/Operator Indicator: Owner
Owner/Operator Name: ECOVA CORP 67TH CT
Legal Status: Private
Date Became Current: Not reported
Date Ended Current: Not reported
Owner/Operator Address: 18640 NE 67TH CT STE 200
Owner/Operator City,State,Zip: REDMOND, WA 98052
Owner/Operator Telephone: 000-000-0000
Owner/Operator Telephone Ext: Not reported
Owner/Operator Fax: Not reported
Owner/Operator Email: Not reported

Owner/Operator Indicator: Owner
Owner/Operator Name: ECOVA CORP 67TH CT
Legal Status: Private
Date Became Current: Not reported
Date Ended Current: Not reported
Owner/Operator Address: 18640 NE 67TH CT STE 200
Owner/Operator City,State,Zip: REDMOND, WA 98052
Owner/Operator Telephone: 000-000-0000
Owner/Operator Telephone Ext: Not reported
Owner/Operator Fax: Not reported
Owner/Operator Email: Not reported

Map ID
Direction
Distance
Elevation

MAP FINDINGS

Site

Database(s)

EDR ID Number
EPA ID Number

ECOVA CORP 67TH CT (Continued)

1000660323

Owner/Operator Indicator: Operator
Owner/Operator Name: ECOVA CORP 67TH CT
Legal Status: Private
Date Became Current: Not reported
Date Ended Current: Not reported
Owner/Operator Address: 18640 NE 67TH CT STE 200
Owner/Operator City,State,Zip: REDMOND, WA 98052
Owner/Operator Telephone: 000-000-0000
Owner/Operator Telephone Ext: Not reported
Owner/Operator Fax: Not reported
Owner/Operator Email: Not reported

Owner/Operator Indicator: Owner
Owner/Operator Name: ECOVA CORP E
Legal Status: Private
Date Became Current: 19960503
Date Ended Current: Not reported
Owner/Operator Address: 18640 NE 67TH CT STE 200
Owner/Operator City,State,Zip: REDMOND, WA 98052-6728
Owner/Operator Telephone: 000-000-0000
Owner/Operator Telephone Ext: Not reported
Owner/Operator Fax: Not reported
Owner/Operator Email: Not reported

Historic Generators:

Receive Date: 19950101
Handler Name: ECOVA CORP 67TH CT
Federal Waste Generator Description: Not a generator, verified
State District Owner: WA
Large Quantity Handler of Universal Waste: No
Recognized Trader Importer: No
Recognized Trader Exporter: No
Spent Lead Acid Battery Importer: No
Spent Lead Acid Battery Exporter: No
Current Record: Yes
Non Storage Recycler Activity: Not reported
Electronic Manifest Broker: Not reported

Receive Date: 19940101
Handler Name: ECOVA CORP 67TH CT
Federal Waste Generator Description: Not a generator, verified
State District Owner: WA
Large Quantity Handler of Universal Waste: No
Recognized Trader Importer: No
Recognized Trader Exporter: No
Spent Lead Acid Battery Importer: No
Spent Lead Acid Battery Exporter: No
Current Record: No
Non Storage Recycler Activity: Not reported
Electronic Manifest Broker: Not reported

Receive Date: 19950101
Handler Name: ECOVA CORP 67TH CT
Federal Waste Generator Description: Not a generator, verified
State District Owner: WA
Large Quantity Handler of Universal Waste: No
Recognized Trader Importer: No

Map ID
Direction
Distance
Elevation

MAP FINDINGS

Site

Database(s)

EDR ID Number
EPA ID Number

ECOVA CORP 67TH CT (Continued)

1000660323

Recognized Trader Exporter:	No
Spent Lead Acid Battery Importer:	No
Spent Lead Acid Battery Exporter:	No
Current Record:	No
Non Storage Recycler Activity:	Not reported
Electronic Manifest Broker:	Not reported
Receive Date:	19940331
Handler Name:	ECOVA CORPORATION
Federal Waste Generator Description:	Large Quantity Generator
State District Owner:	Not reported
Large Quantity Handler of Universal Waste:	No
Recognized Trader Importer:	No
Recognized Trader Exporter:	No
Spent Lead Acid Battery Importer:	No
Spent Lead Acid Battery Exporter:	No
Current Record:	No
Non Storage Recycler Activity:	Not reported
Electronic Manifest Broker:	Not reported

List of NAICS Codes and Descriptions:

NAICS Code:	54138
NAICS Description:	TESTING LABORATORIES

Facility Has Received Notices of Violations:

Violations:	No Violations Found
-------------	---------------------

Evaluation Action Summary:

Evaluations:	No Evaluations Found
--------------	----------------------

FINDS:

Registry ID:	110005371169
--------------	--------------

Click Here:

Environmental Interest/Information System:

RCRAInfo is a national information system that supports the Resource Conservation and Recovery Act (RCRA) program through the tracking of events and activities related to facilities that generate, transport, and treat, store, or dispose of hazardous waste. RCRAInfo allows RCRA program staff to track the notification, permit, compliance, and corrective action activities required under RCRA.

[Click this hyperlink](#) while viewing on your computer to access additional FINDS: detail in the EDR Site Report.

ECHO:

Envid:	1000660323
Registry ID:	110005371169
DFR URL:	http://echo.epa.gov/detailed-facility-report?fid=110005371169
Name:	ECOVA CORP 67TH CT
Address:	18640 NE 67TH CT STE 200
City,State,Zip:	REDMOND, WA 98052

Map ID
 Direction
 Distance
 Elevation

MAP FINDINGS

Site

Database(s)

EDR ID Number
 EPA ID Number

<p>E12 SW 1/8-1/4 0.238 mi. 1255 ft.</p> <p>Relative: Higher</p> <p>Actual: 174 ft.</p>	<p>TEREX WASHINGTON SOUTH CAMPUS 18700 NE 65TH ST REDMOND, WA 98073</p> <p>Site 1 of 2 in cluster E</p> <p>WA MANIFEST: Name: TEREX WASHINGTON SOUTH CAMPUS Address: 18700 NE 65TH ST City,State,Zip: REDMOND, WA 98073 Facility Address 2: Not reported Facility ID: Not reported EPA ID: Not reported NAICS: 333923 State Waste Code Desc: Not reported Federal Waste Code Desc: Not reported Form Comm: Not reported Data Year: 2020 Permit by Rule: Not reported Mailing Address 2: Not reported Treatment by Generator: Not reported Mixed Radioactive Waste: Not reported Importer of Hazardous Waste: Not reported Immediate Recycler: Not reported Treatment/Storage/Disposal/Recycling Facility: Not reported Generator of Dangerous Fuel Waste: Not reported Generator Marketing to Burner: Not reported Other Marketers (i.e., blender, distributor, etc.): Not reported Utility Boiler Burner: Not reported Industry Boiler Burner: Not reported Industrial Furnace: Not reported Smelter Defferal: Not reported Universal Waste: Not reported Off-Specification: Not reported LN Address 2: Not reported Tax Reg #: Not reported Business Type: Not reported Mail Name: Not reported Mailing Address: Not reported Mailing City,State,Zip: Not reported Legal Organization Name: Not reported Legal Organization Type: Not reported Legal Contact: Not reported Legal Address: Not reported Legal Address 2: Not reported Legal City,State,Zip: Not reported Legal Phone Number: Not reported Legal Effective Date: Not reported Land Organization Name: Not reported Land Organization Type: Not reported Land Contact: Not reported Land Address: Not reported Land City,State,Zip: Not reported Land Phone Number: Not reported Operator Organization Name: Not reported Operator Organization Type: Not reported Operator: TEREX WASHINGTON, INC AERIAL WORK PLAT Operator Address: Not reported Operator Address 2: Not reported</p>	<p>MANIFEST</p>	<p>S126342499 N/A</p>
--	--	------------------------	--

Map ID
Direction
Distance
Elevation

MAP FINDINGS

Site

Database(s)

EDR ID Number
EPA ID Number

TEREX WASHINGTON SOUTH CAMPUS (Continued)

S126342499

Operator City,State,Zip:	Not reported
Operator Phone Number:	4256159453
Operator Effective Date:	Not reported
Site Contact:	Not reported
Site Contact Address:	Not reported
Contact City,State,Zip:	Not reported
Site Contact Phone Number:	Not reported
Site Contact Email:	Not reported
Gen Status Code:	Not reported
Monthly Generation:	Not reported
Batch Generation:	Not reported
One Time Generation:	Not reported
Transport Own Waste:	Not reported
Tranports Other Waste:	Not reported
Recycler Onsite:	Not reported
Transfer Facility:	Not reported
Other Exemption:	Not reported
UW Battery Gen:	Not reported
Used Oil Transporter:	Not reported
Used Oil Transfer Facility:	Not reported
Used Oil Processor:	Not reported
Used Oil Refiner:	Not reported
Used Oil Fuel Marketer Directs Shipments:	Not reported
Used Oil Fuel Marketer Meets Specs:	Not reported
Site Contact Address 2:	Not reported
SIC Code:	Not reported
CRK Number:	WAH000001628
Active:	Not reported
CAS Number:	000000-00-0
Chemical Name:	ACRYLIC PAINT RESIN
EHS:	Not reported
EHS CAS Number:	Not reported
EHS Name:	Not reported
Name:	TEREX WASHINGTON SOUTH CAMPUS
Address:	18700 NE 65TH ST
City,State,Zip:	REDMOND, WA 98073
Facility Address 2:	Not reported
Facility ID:	Not reported
EPA ID:	Not reported
NAICS:	333923
State Waste Code Desc:	Not reported
Federal Waste Code Desc:	Not reported
Form Comm:	Not reported
Data Year:	2020
Permit by Rule:	Not reported
Mailing Address 2:	Not reported
Treatment by Generator:	Not reported
Mixed Radioactive Waste:	Not reported
Importer of Hazardous Waste:	Not reported
Immediate Recycler:	Not reported
Treatment/Storage/Disposal/Recycling Facility:	Not reported
Generator of Dangerous Fuel Waste:	Not reported
Generator Marketing to Burner:	Not reported
Other Marketers (i.e., blender, distributor, etc.):	Not reported
Utility Boiler Burner:	Not reported
Industry Boiler Burner:	Not reported

Map ID
Direction
Distance
Elevation

MAP FINDINGS

Site

Database(s)

EDR ID Number
EPA ID Number

TEREX WASHINGTON SOUTH CAMPUS (Continued)

S126342499

Industrial Furnace:	Not reported
Smelter Defferal:	Not reported
Universal Waste:	Not reported
Off-Specification:	Not reported
LN Address 2:	Not reported
Tax Reg #:	Not reported
Business Type:	Not reported
Mail Name:	Not reported
Mailing Address:	Not reported
Mailing City,State,Zip:	Not reported
Legal Organization Name:	Not reported
Legal Organization Type:	Not reported
Legal Contact:	Not reported
Legal Address:	Not reported
Legal Address 2:	Not reported
Legal City,State,Zip:	Not reported
Legal Phone Number:	Not reported
Legal Effective Date:	Not reported
Land Organization Name:	Not reported
Land Organization Type:	Not reported
Land Contact:	Not reported
Land Address:	Not reported
Land City,State,Zip:	Not reported
Land Phone Number:	Not reported
Operator Organization Name:	Not reported
Operator Organization Type:	Not reported
Operator:	TEREX WASHINGTON, INC AERIAL WORK PLAT
Operator Address:	Not reported
Operator Address 2:	Not reported
Operator City,State,Zip:	Not reported
Operator Phone Number:	4256159453
Operator Effective Date:	Not reported
Site Contact:	Not reported
Site Contact Address:	Not reported
Contact City,State,Zip:	Not reported
Site Contact Phone Number:	Not reported
Site Contact Email:	Not reported
Gen Status Code:	Not reported
Monthly Generation:	Not reported
Batch Generation:	Not reported
One Time Generation:	Not reported
Transport Own Waste:	Not reported
Tranports Other Waste:	Not reported
Recycler Onsite:	Not reported
Transfer Facility:	Not reported
Other Exemption:	Not reported
UW Battery Gen:	Not reported
Used Oil Transporter:	Not reported
Used Oil Transfer Facility:	Not reported
Used Oil Processor:	Not reported
Used Oil Refiner:	Not reported
Used Oil Fuel Marketer Directs Shipments:	Not reported
Used Oil Fuel Marketer Meets Specs:	Not reported
Site Contact Address 2:	Not reported
SIC Code:	Not reported
CRK Number:	WAH000001628
Active:	Not reported

Map ID
Direction
Distance
Elevation

MAP FINDINGS

Site

Database(s)

EDR ID Number
EPA ID Number

TEREX WASHINGTON SOUTH CAMPUS (Continued)

S126342499

CAS Number:	000000-00-0
Chemical Name:	EPOXY PAINT RESIN
EHS:	Not reported
EHS CAS Number:	Not reported
EHS Name:	Not reported
Name:	TEREX WASHINGTON SOUTH CAMPUS
Address:	18700 NE 65TH ST
City,State,Zip:	REDMOND, WA 98073
Facility Address 2:	Not reported
Facility ID:	Not reported
EPA ID:	Not reported
NAICS:	333923
State Waste Code Desc:	Not reported
Federal Waste Code Desc:	Not reported
Form Comm:	Not reported
Data Year:	2020
Permit by Rule:	Not reported
Mailing Address 2:	Not reported
Treatment by Generator:	Not reported
Mixed Radioactive Waste:	Not reported
Importer of Hazardous Waste:	Not reported
Immediate Recycler:	Not reported
Treatment/Storage/Disposal/Recycling Facility:	Not reported
Generator of Dangerous Fuel Waste:	Not reported
Generator Marketing to Burner:	Not reported
Other Marketers (i.e., blender, distributor, etc.):	Not reported
Utility Boiler Burner:	Not reported
Industry Boiler Burner:	Not reported
Industrial Furnace:	Not reported
Smelter Defferal:	Not reported
Universal Waste:	Not reported
Off-Specification:	Not reported
LN Address 2:	Not reported
Tax Reg #:	Not reported
Business Type:	Not reported
Mail Name:	Not reported
Mailing Address:	Not reported
Mailing City,State,Zip:	Not reported
Legal Organization Name:	Not reported
Legal Organization Type:	Not reported
Legal Contact:	Not reported
Legal Address:	Not reported
Legal Address 2:	Not reported
Legal City,State,Zip:	Not reported
Legal Phone Number:	Not reported
Legal Effective Date:	Not reported
Land Organization Name:	Not reported
Land Organization Type:	Not reported
Land Contact:	Not reported
Land Address:	Not reported
Land City,State,Zip:	Not reported
Land Phone Number:	Not reported
Operator Organization Name:	Not reported
Operator Organization Type:	Not reported
Operator:	TEREX WASHINGTON, INC AERIAL WORK PLAT
Operator Address:	Not reported

Map ID
Direction
Distance
Elevation

MAP FINDINGS

Site

Database(s)

EDR ID Number
EPA ID Number

TEREX WASHINGTON SOUTH CAMPUS (Continued)

S126342499

Operator Address 2:	Not reported
Operator City,State,Zip:	Not reported
Operator Phone Number:	4256159453
Operator Effective Date:	Not reported
Site Contact:	Not reported
Site Contact Address:	Not reported
Contact City,State,Zip:	Not reported
Site Contact Phone Number:	Not reported
Site Contact Email:	Not reported
Gen Status Code:	Not reported
Monthly Generation:	Not reported
Batch Generation:	Not reported
One Time Generation:	Not reported
Transport Own Waste:	Not reported
Tranports Other Waste:	Not reported
Recycler Onsite:	Not reported
Transfer Facility:	Not reported
Other Exemption:	Not reported
UW Battery Gen:	Not reported
Used Oil Transporter:	Not reported
Used Oil Transfer Facility:	Not reported
Used Oil Processor:	Not reported
Used Oil Refiner:	Not reported
Used Oil Fuel Marketer Directs Shipments:	Not reported
Used Oil Fuel Marketer Meets Specs:	Not reported
Site Contact Address 2:	Not reported
SIC Code:	Not reported
CRK Number:	WAH000001628
Active:	Not reported
CAS Number:	064742-65-0
Chemical Name:	HYDRAULIC OIL
EHS:	Not reported
EHS CAS Number:	Not reported
EHS Name:	Not reported
Name:	TEREX WASHINGTON SOUTH CAMPUS
Address:	18700 NE 65TH ST
City,State,Zip:	REDMOND, WA 98073
Facility Address 2:	Not reported
Facility ID:	Not reported
EPA ID:	Not reported
NAICS:	333923
State Waste Code Desc:	Not reported
Federal Waste Code Desc:	Not reported
Form Comm:	Not reported
Data Year:	2020
Permit by Rule:	Not reported
Mailing Address 2:	Not reported
Treatment by Generator:	Not reported
Mixed Radioactive Waste:	Not reported
Importer of Hazardous Waste:	Not reported
Immediate Recycler:	Not reported
Treatment/Storage/Disposal/Recycling Facility:	Not reported
Generator of Dangerous Fuel Waste:	Not reported
Generator Marketing to Burner:	Not reported
Other Marketers (i.e., blender, distributor, etc.):	Not reported
Utility Boiler Burner:	Not reported

Map ID
Direction
Distance
Elevation

MAP FINDINGS

Site

Database(s)

EDR ID Number
EPA ID Number

TEREX WASHINGTON SOUTH CAMPUS (Continued)

S126342499

Industry Boiler Burner:	Not reported
Industrial Furnace:	Not reported
Smelter Defferal:	Not reported
Universal Waste:	Not reported
Off-Specification:	Not reported
LN Address 2:	Not reported
Tax Reg #:	Not reported
Business Type:	Not reported
Mail Name:	Not reported
Mailing Address:	Not reported
Mailing City,State,Zip:	Not reported
Legal Organization Name:	Not reported
Legal Organization Type:	Not reported
Legal Contact:	Not reported
Legal Address:	Not reported
Legal Address 2:	Not reported
Legal City,State,Zip:	Not reported
Legal Phone Number:	Not reported
Legal Effective Date:	Not reported
Land Organization Name:	Not reported
Land Organization Type:	Not reported
Land Contact:	Not reported
Land Address:	Not reported
Land City,State,Zip:	Not reported
Land Phone Number:	Not reported
Operator Organization Name:	Not reported
Operator Organization Type:	Not reported
Operator:	TEREX WASHINGTON, INC AERIAL WORK PLAT
Operator Address:	Not reported
Operator Address 2:	Not reported
Operator City,State,Zip:	Not reported
Operator Phone Number:	4256159453
Operator Effective Date:	Not reported
Site Contact:	Not reported
Site Contact Address:	Not reported
Contact City,State,Zip:	Not reported
Site Contact Phone Number:	Not reported
Site Contact Email:	Not reported
Gen Status Code:	Not reported
Monthly Generation:	Not reported
Batch Generation:	Not reported
One Time Generation:	Not reported
Transport Own Waste:	Not reported
Tranports Other Waste:	Not reported
Recycler Onsite:	Not reported
Transfer Facility:	Not reported
Other Exemption:	Not reported
UW Battery Gen:	Not reported
Used Oil Transporter:	Not reported
Used Oil Transfer Facility:	Not reported
Used Oil Processor:	Not reported
Used Oil Refiner:	Not reported
Used Oil Fuel Marketer Directs Shipments:	Not reported
Used Oil Fuel Marketer Meets Specs:	Not reported
Site Contact Address 2:	Not reported
SIC Code:	Not reported
CRK Number:	WAH000001628

Map ID
Direction
Distance
Elevation

MAP FINDINGS

Site

Database(s)

EDR ID Number
EPA ID Number

TEREX WASHINGTON SOUTH CAMPUS (Continued)

S126342499

Active:	Not reported
CAS Number:	064742-65-0
Chemical Name:	HYDRAULIC FLUID
EHS:	Not reported
EHS CAS Number:	Not reported
EHS Name:	Not reported
Name:	TEREX WASHINGTON SOUTH CAMPUS
Address:	18700 NE 65TH ST
City,State,Zip:	REDMOND, WA 98073
Facility Address 2:	Not reported
Facility ID:	Not reported
EPA ID:	Not reported
NAICS:	333923
State Waste Code Desc:	Not reported
Federal Waste Code Desc:	Not reported
Form Comm:	Not reported
Data Year:	2020
Permit by Rule:	Not reported
Mailing Address 2:	Not reported
Treatment by Generator:	Not reported
Mixed Radioactive Waste:	Not reported
Importer of Hazardous Waste:	Not reported
Immediate Recycler:	Not reported
Treatment/Storage/Disposal/Recycling Facility:	Not reported
Generator of Dangerous Fuel Waste:	Not reported
Generator Marketing to Burner:	Not reported
Other Marketers (i.e., blender, distributor, etc.):	Not reported
Utility Boiler Burner:	Not reported
Industry Boiler Burner:	Not reported
Industrial Furnace:	Not reported
Smelter Defferal:	Not reported
Universal Waste:	Not reported
Off-Specification:	Not reported
LN Address 2:	Not reported
Tax Reg #:	Not reported
Business Type:	Not reported
Mail Name:	Not reported
Mailing Address:	Not reported
Mailing City,State,Zip:	Not reported
Legal Organization Name:	Not reported
Legal Organization Type:	Not reported
Legal Contact:	Not reported
Legal Address:	Not reported
Legal Address 2:	Not reported
Legal City,State,Zip:	Not reported
Legal Phone Number:	Not reported
Legal Effective Date:	Not reported
Land Organization Name:	Not reported
Land Organization Type:	Not reported
Land Contact:	Not reported
Land Address:	Not reported
Land City,State,Zip:	Not reported
Land Phone Number:	Not reported
Operator Organization Name:	Not reported
Operator Organization Type:	Not reported
Operator:	TEREX WASHINGTON, INC AERIAL WORK PLAT

Map ID
Direction
Distance
Elevation

MAP FINDINGS

Site

Database(s)

EDR ID Number
EPA ID Number

TEREX WASHINGTON SOUTH CAMPUS (Continued)

S126342499

Operator Address:	Not reported
Operator Address 2:	Not reported
Operator City,State,Zip:	Not reported
Operator Phone Number:	4256159453
Operator Effective Date:	Not reported
Site Contact:	Not reported
Site Contact Address:	Not reported
Contact City,State,Zip:	Not reported
Site Contact Phone Number:	Not reported
Site Contact Email:	Not reported
Gen Status Code:	Not reported
Monthly Generation:	Not reported
Batch Generation:	Not reported
One Time Generation:	Not reported
Transport Own Waste:	Not reported
Tranports Other Waste:	Not reported
Recycler Onsite:	Not reported
Transfer Facility:	Not reported
Other Exemption:	Not reported
UW Battery Gen:	Not reported
Used Oil Transporter:	Not reported
Used Oil Transfer Facility:	Not reported
Used Oil Processor:	Not reported
Used Oil Refiner:	Not reported
Used Oil Fuel Marketer Directs Shipments:	Not reported
Used Oil Fuel Marketer Meets Specs:	Not reported
Site Contact Address 2:	Not reported
SIC Code:	Not reported
CRK Number:	WAH000001628
Active:	Not reported
CAS Number:	055997-19-5
Chemical Name:	ROLLED STEEL
EHS:	Not reported
EHS CAS Number:	Not reported
EHS Name:	Not reported
Name:	TEREX WASHINGTON SOUTH CAMPUS
Address:	18700 NE 65TH ST
City,State,Zip:	REDMOND, WA 98073
Facility Address 2:	Not reported
Facility ID:	Not reported
EPA ID:	Not reported
NAICS:	333923
State Waste Code Desc:	Not reported
Federal Waste Code Desc:	Not reported
Form Comm:	Not reported
Data Year:	2020
Permit by Rule:	Not reported
Mailing Address 2:	Not reported
Treatment by Generator:	Not reported
Mixed Radioactive Waste:	Not reported
Importer of Hazardous Waste:	Not reported
Immediate Recycler:	Not reported
Treatment/Storage/Disposal/Recycling Facility:	Not reported
Generator of Dangerous Fuel Waste:	Not reported
Generator Marketing to Burner:	Not reported
Other Marketers (i.e., blender, distributor, etc.):	Not reported

Map ID
Direction
Distance
Elevation

MAP FINDINGS

Site

Database(s)

EDR ID Number
EPA ID Number

TEREX WASHINGTON SOUTH CAMPUS (Continued)

S126342499

Utility Boiler Burner:	Not reported
Industry Boiler Burner:	Not reported
Industrial Furnace:	Not reported
Smelter Defferal:	Not reported
Universal Waste:	Not reported
Off-Specification:	Not reported
LN Address 2:	Not reported
Tax Reg #:	Not reported
Business Type:	Not reported
Mail Name:	Not reported
Mailing Address:	Not reported
Mailing City,State,Zip:	Not reported
Legal Organization Name:	Not reported
Legal Organization Type:	Not reported
Legal Contact:	Not reported
Legal Address:	Not reported
Legal Address 2:	Not reported
Legal City,State,Zip:	Not reported
Legal Phone Number:	Not reported
Legal Effective Date:	Not reported
Land Organization Name:	Not reported
Land Organization Type:	Not reported
Land Contact:	Not reported
Land Address:	Not reported
Land City,State,Zip:	Not reported
Land Phone Number:	Not reported
Operator Organization Name:	Not reported
Operator Organization Type:	Not reported
Operator:	TEREX WASHINGTON, INC AERIAL WORK PLAT
Operator Address:	Not reported
Operator Address 2:	Not reported
Operator City,State,Zip:	Not reported
Operator Phone Number:	4256159453
Operator Effective Date:	Not reported
Site Contact:	Not reported
Site Contact Address:	Not reported
Contact City,State,Zip:	Not reported
Site Contact Phone Number:	Not reported
Site Contact Email:	Not reported
Gen Status Code:	Not reported
Monthly Generation:	Not reported
Batch Generation:	Not reported
One Time Generation:	Not reported
Transport Own Waste:	Not reported
Tranports Other Waste:	Not reported
Recycler Onsite:	Not reported
Transfer Facility:	Not reported
Other Exemption:	Not reported
UW Battery Gen:	Not reported
Used Oil Transporter:	Not reported
Used Oil Transfer Facility:	Not reported
Used Oil Processor:	Not reported
Used Oil Refiner:	Not reported
Used Oil Fuel Marketer Directs Shipments:	Not reported
Used Oil Fuel Marketer Meets Specs:	Not reported
Site Contact Address 2:	Not reported
SIC Code:	Not reported

Map ID
Direction
Distance
Elevation

MAP FINDINGS

Site

Database(s)

EDR ID Number
EPA ID Number

TEREX WASHINGTON SOUTH CAMPUS (Continued)

S126342499

CRK Number:	WAH000001628
Active:	Not reported
CAS Number:	007782-44-7
Chemical Name:	OXYGEN
EHS:	Not reported
EHS CAS Number:	Not reported
EHS Name:	Not reported
Name:	TEREX WASHINGTON SOUTH CAMPUS
Address:	18700 NE 65TH ST
City,State,Zip:	REDMOND, WA 98073
Facility Address 2:	Not reported
Facility ID:	Not reported
EPA ID:	Not reported
NAICS:	333923
State Waste Code Desc:	Not reported
Federal Waste Code Desc:	Not reported
Form Comm:	Not reported
Data Year:	2020
Permit by Rule:	Not reported
Mailing Address 2:	Not reported
Treatment by Generator:	Not reported
Mixed Radioactive Waste:	Not reported
Importer of Hazardous Waste:	Not reported
Immediate Recycler:	Not reported
Treatment/Storage/Disposal/Recycling Facility:	Not reported
Generator of Dangerous Fuel Waste:	Not reported
Generator Marketing to Burner:	Not reported
Other Marketers (i.e., blender, distributor, etc.):	Not reported
Utility Boiler Burner:	Not reported
Industry Boiler Burner:	Not reported
Industrial Furnace:	Not reported
Smelter Defferal:	Not reported
Universal Waste:	Not reported
Off-Specification:	Not reported
LN Address 2:	Not reported
Tax Reg #:	Not reported
Business Type:	Not reported
Mail Name:	Not reported
Mailing Address:	Not reported
Mailing City,State,Zip:	Not reported
Legal Organization Name:	Not reported
Legal Organization Type:	Not reported
Legal Contact:	Not reported
Legal Address:	Not reported
Legal Address 2:	Not reported
Legal City,State,Zip:	Not reported
Legal Phone Number:	Not reported
Legal Effective Date:	Not reported
Land Organization Name:	Not reported
Land Organization Type:	Not reported
Land Contact:	Not reported
Land Address:	Not reported
Land City,State,Zip:	Not reported
Land Phone Number:	Not reported
Operator Organization Name:	Not reported
Operator Organization Type:	Not reported

Map ID
Direction
Distance
Elevation

MAP FINDINGS

Site

Database(s)

EDR ID Number
EPA ID Number

TEREX WASHINGTON SOUTH CAMPUS (Continued)

S126342499

Operator:	TEREX WASHINGTON, INC AERIAL WORK PLAT
Operator Address:	Not reported
Operator Address 2:	Not reported
Operator City,State,Zip:	Not reported
Operator Phone Number:	4256159453
Operator Effective Date:	Not reported
Site Contact:	Not reported
Site Contact Address:	Not reported
Contact City,State,Zip:	Not reported
Site Contact Phone Number:	Not reported
Site Contact Email:	Not reported
Gen Status Code:	Not reported
Monthly Generation:	Not reported
Batch Generation:	Not reported
One Time Generation:	Not reported
Transport Own Waste:	Not reported
Tranports Other Waste:	Not reported
Recycler Onsite:	Not reported
Transfer Facility:	Not reported
Other Exemption:	Not reported
UW Battery Gen:	Not reported
Used Oil Transporter:	Not reported
Used Oil Transfer Facility:	Not reported
Used Oil Processor:	Not reported
Used Oil Refiner:	Not reported
Used Oil Fuel Marketer Directs Shipments:	Not reported
Used Oil Fuel Marketer Meets Specs:	Not reported
Site Contact Address 2:	Not reported
SIC Code:	Not reported
CRK Number:	WAH000001628
Active:	Not reported
CAS Number:	007664-93-9
Chemical Name:	SULFURIC ACID
EHS:	Not reported
EHS CAS Number:	007664-93-9
EHS Name:	Sulfuric Acid
Name:	TEREX WASHINGTON SOUTH CAMPUS
Address:	18700 NE 65TH ST
City,State,Zip:	REDMOND, WA 98073
Facility Address 2:	Not reported
Facility ID:	Not reported
EPA ID:	Not reported
NAICS:	333923
State Waste Code Desc:	Not reported
Federal Waste Code Desc:	Not reported
Form Comm:	Not reported
Data Year:	2020
Permit by Rule:	Not reported
Mailing Address 2:	Not reported
Treatment by Generator:	Not reported
Mixed Radioactive Waste:	Not reported
Importer of Hazardous Waste:	Not reported
Immediate Recycler:	Not reported
Treatment/Storage/Disposal/Recycling Facility:	Not reported
Generator of Dangerous Fuel Waste:	Not reported
Generator Marketing to Burner:	Not reported

Map ID
Direction
Distance
Elevation

MAP FINDINGS

Site

Database(s)

EDR ID Number
EPA ID Number

TEREX WASHINGTON SOUTH CAMPUS (Continued)

S126342499

Other Marketers (i.e., blender, distributor, etc.):	Not reported
Utility Boiler Burner:	Not reported
Industry Boiler Burner:	Not reported
Industrial Furnace:	Not reported
Smelter Defferal:	Not reported
Universal Waste:	Not reported
Off-Specification:	Not reported
LN Address 2:	Not reported
Tax Reg #:	Not reported
Business Type:	Not reported
Mail Name:	Not reported
Mailing Address:	Not reported
Mailing City,State,Zip:	Not reported
Legal Organization Name:	Not reported
Legal Organization Type:	Not reported
Legal Contact:	Not reported
Legal Address:	Not reported
Legal Address 2:	Not reported
Legal City,State,Zip:	Not reported
Legal Phone Number:	Not reported
Legal Effective Date:	Not reported
Land Organization Name:	Not reported
Land Organization Type:	Not reported
Land Contact:	Not reported
Land Address:	Not reported
Land City,State,Zip:	Not reported
Land Phone Number:	Not reported
Operator Organization Name:	Not reported
Operator Organization Type:	Not reported
Operator:	TEREX WASHINGTON, INC AERIAL WORK PLAT
Operator Address:	Not reported
Operator Address 2:	Not reported
Operator City,State,Zip:	Not reported
Operator Phone Number:	4256159453
Operator Effective Date:	Not reported
Site Contact:	Not reported
Site Contact Address:	Not reported
Contact City,State,Zip:	Not reported
Site Contact Phone Number:	Not reported
Site Contact Email:	Not reported
Gen Status Code:	Not reported
Monthly Generation:	Not reported
Batch Generation:	Not reported
One Time Generation:	Not reported
Transport Own Waste:	Not reported
Tranports Other Waste:	Not reported
Recycler Onsite:	Not reported
Transfer Facility:	Not reported
Other Exemption:	Not reported
UW Battery Gen:	Not reported
Used Oil Transporter:	Not reported
Used Oil Transfer Facility:	Not reported
Used Oil Processor:	Not reported
Used Oil Refiner:	Not reported
Used Oil Fuel Marketer Directs Shipments:	Not reported
Used Oil Fuel Marketer Meets Specs:	Not reported
Site Contact Address 2:	Not reported

Map ID
Direction
Distance
Elevation

MAP FINDINGS

Site

Database(s)

EDR ID Number
EPA ID Number

TEREX WASHINGTON SOUTH CAMPUS (Continued)

S126342499

SIC Code:	Not reported
CRK Number:	WAH000001628
Active:	Not reported
CAS Number:	000000-00-0
Chemical Name:	UNIVAR LM-1
EHS:	Not reported
EHS CAS Number:	Not reported
EHS Name:	Not reported
Name:	TEREX WASHINGTON SOUTH CAMPUS
Address:	18700 NE 65TH ST
City,State,Zip:	REDMOND, WA 98073
Facility Address 2:	Not reported
Facility ID:	Not reported
EPA ID:	Not reported
NAICS:	333923
State Waste Code Desc:	Not reported
Federal Waste Code Desc:	Not reported
Form Comm:	Not reported
Data Year:	2020
Permit by Rule:	Not reported
Mailing Address 2:	Not reported
Treatment by Generator:	Not reported
Mixed Radioactive Waste:	Not reported
Importer of Hazardous Waste:	Not reported
Immediate Recycler:	Not reported
Treatment/Storage/Disposal/Recycling Facility:	Not reported
Generator of Dangerous Fuel Waste:	Not reported
Generator Marketing to Burner:	Not reported
Other Marketers (i.e., blender, distributor, etc.):	Not reported
Utility Boiler Burner:	Not reported
Industry Boiler Burner:	Not reported
Industrial Furnace:	Not reported
Smelter Defferal:	Not reported
Universal Waste:	Not reported
Off-Specification:	Not reported
LN Address 2:	Not reported
Tax Reg #:	Not reported
Business Type:	Not reported
Mail Name:	Not reported
Mailing Address:	Not reported
Mailing City,State,Zip:	Not reported
Legal Organization Name:	Not reported
Legal Organization Type:	Not reported
Legal Contact:	Not reported
Legal Address:	Not reported
Legal Address 2:	Not reported
Legal City,State,Zip:	Not reported
Legal Phone Number:	Not reported
Legal Effective Date:	Not reported
Land Organization Name:	Not reported
Land Organization Type:	Not reported
Land Contact:	Not reported
Land Address:	Not reported
Land City,State,Zip:	Not reported
Land Phone Number:	Not reported
Operator Organization Name:	Not reported

Map ID
Direction
Distance
Elevation

MAP FINDINGS

Site

Database(s)

EDR ID Number
EPA ID Number

TEREX WASHINGTON SOUTH CAMPUS (Continued)

S126342499

Operator Organization Type:	Not reported
Operator:	TEREX WASHINGTON, INC AERIAL WORK PLAT
Operator Address:	Not reported
Operator Address 2:	Not reported
Operator City,State,Zip:	Not reported
Operator Phone Number:	4256159453
Operator Effective Date:	Not reported
Site Contact:	Not reported
Site Contact Address:	Not reported
Contact City,State,Zip:	Not reported
Site Contact Phone Number:	Not reported
Site Contact Email:	Not reported
Gen Status Code:	Not reported
Monthly Generation:	Not reported
Batch Generation:	Not reported
One Time Generation:	Not reported
Transport Own Waste:	Not reported
Tranports Other Waste:	Not reported
Recycler Onsite:	Not reported
Transfer Facility:	Not reported
Other Exemption:	Not reported
UW Battery Gen:	Not reported
Used Oil Transporter:	Not reported
Used Oil Transfer Facility:	Not reported
Used Oil Processor:	Not reported
Used Oil Refiner:	Not reported
Used Oil Fuel Marketer Directs Shipments:	Not reported
Used Oil Fuel Marketer Meets Specs:	Not reported
Site Contact Address 2:	Not reported
SIC Code:	Not reported
CRK Number:	WAH000001628
Active:	Not reported
CAS Number:	000000-00-0
Chemical Name:	WELD WIRE
EHS:	Not reported
EHS CAS Number:	Not reported
EHS Name:	Not reported
Name:	TEREX WASHINGTON SOUTH CAMPUS
Address:	18700 NE 65TH ST
City,State,Zip:	REDMOND, WA 98073
Facility Address 2:	Not reported
Facility ID:	Not reported
EPA ID:	Not reported
NAICS:	333923
State Waste Code Desc:	Not reported
Federal Waste Code Desc:	Not reported
Form Comm:	Not reported
Data Year:	2020
Permit by Rule:	Not reported
Mailing Address 2:	Not reported
Treatment by Generator:	Not reported
Mixed Radioactive Waste:	Not reported
Importer of Hazardous Waste:	Not reported
Immediate Recycler:	Not reported
Treatment/Storage/Disposal/Recycling Facility:	Not reported
Generator of Dangerous Fuel Waste:	Not reported

Map ID
Direction
Distance
Elevation

MAP FINDINGS

Site

Database(s)

EDR ID Number
EPA ID Number

TEREX WASHINGTON SOUTH CAMPUS (Continued)

S126342499

Generator Marketing to Burner:	Not reported
Other Marketers (i.e., blender, distributor, etc.):	Not reported
Utility Boiler Burner:	Not reported
Industry Boiler Burner:	Not reported
Industrial Furnace:	Not reported
Smelter Defferal:	Not reported
Universal Waste:	Not reported
Off-Specification:	Not reported
LN Address 2:	Not reported
Tax Reg #:	Not reported
Business Type:	Not reported
Mail Name:	Not reported
Mailing Address:	Not reported
Mailing City,State,Zip:	Not reported
Legal Organization Name:	Not reported
Legal Organization Type:	Not reported
Legal Contact:	Not reported
Legal Address:	Not reported
Legal Address 2:	Not reported
Legal City,State,Zip:	Not reported
Legal Phone Number:	Not reported
Legal Effective Date:	Not reported
Land Organization Name:	Not reported
Land Organization Type:	Not reported
Land Contact:	Not reported
Land Address:	Not reported
Land City,State,Zip:	Not reported
Land Phone Number:	Not reported
Operator Organization Name:	Not reported
Operator Organization Type:	Not reported
Operator:	TEREX WASHINGTON, INC AERIAL WORK PLAT
Operator Address:	Not reported
Operator Address 2:	Not reported
Operator City,State,Zip:	Not reported
Operator Phone Number:	4256159453
Operator Effective Date:	Not reported
Site Contact:	Not reported
Site Contact Address:	Not reported
Contact City,State,Zip:	Not reported
Site Contact Phone Number:	Not reported
Site Contact Email:	Not reported
Gen Status Code:	Not reported
Monthly Generation:	Not reported
Batch Generation:	Not reported
One Time Generation:	Not reported
Transport Own Waste:	Not reported
Tranports Other Waste:	Not reported
Recycler Onsite:	Not reported
Transfer Facility:	Not reported
Other Exemption:	Not reported
UW Battery Gen:	Not reported
Used Oil Transporter:	Not reported
Used Oil Transfer Facility:	Not reported
Used Oil Processor:	Not reported
Used Oil Refiner:	Not reported
Used Oil Fuel Marketer Directs Shipments:	Not reported
Used Oil Fuel Marketer Meets Specs:	Not reported

Map ID
 Direction
 Distance
 Elevation

MAP FINDINGS

Site

Database(s)

EDR ID Number
 EPA ID Number

TEREX WASHINGTON SOUTH CAMPUS (Continued)

S126342499

Site Contact Address 2:	Not reported
SIC Code:	Not reported
CRK Number:	WAH000001628
Active:	Not reported
CAS Number:	000124-38-9
Chemical Name:	CARBON DIOXIDE
EHS:	Not reported
EHS CAS Number:	Not reported
EHS Name:	Not reported

[Click this hyperlink](#) while viewing on your computer to access
 1 additional WA MANIFEST: record(s) in the EDR Site Report.

E13
SW
 1/8-1/4
 0.238 mi.
 1255 ft.

TEREX WASHINGTON INC 65TH ST
18700 NE 65TH ST
REDMOND, WA 98052

RCRA-SQG 1001204026
ALLSITES WAH000001628
MANIFEST
NPDES

Site 2 of 2 in cluster E

Relative:
Higher
Actual:
174 ft.

RCRA-SQG:	
Date Form Received by Agency:	20210211
Handler Name:	TEREX WASHINGTON INC 65TH ST
Handler Address:	18700 NE 65TH ST
Handler City,State,Zip:	REDMOND, WA 98052
EPA ID:	WAH000001628
Contact Name:	DALE WHITE
Contact Address:	PO BOX 97030
Contact City,State,Zip:	REDMOND, WA 98073
Contact Telephone:	425-497-5702
Contact Fax:	Not reported
Contact Email:	DALE.WHITE@TEREX.COM
Contact Title:	HSE SITE LEAD
EPA Region:	10
Land Type:	Private
Federal Waste Generator Description:	Small Quantity Generator
Non-Notifier:	Not reported
Biennial Report Cycle:	Not reported
Accessibility:	Not reported
Active Site Indicator:	Handler Activities
State District Owner:	WA
State District:	NWRO
Mailing Address:	PO BOX 97030
Mailing City,State,Zip:	REDMOND, WA 98073
Owner Name:	TEREX WASHINGTON INC
Owner Type:	Private
Operator Name:	TEREX WASHINGTON INC
Operator Type:	Private
Short-Term Generator Activity:	No
Importer Activity:	No
Mixed Waste Generator:	No
Transporter Activity:	No
Transfer Facility Activity:	No
Recycler Activity with Storage:	No
Small Quantity On-Site Burner Exemption:	No
Smelting Melting and Refining Furnace Exemption:	No
Underground Injection Control:	No
Off-Site Waste Receipt:	No
Universal Waste Indicator:	No

Map ID
 Direction
 Distance
 Elevation

MAP FINDINGS

Site

Database(s)

EDR ID Number
 EPA ID Number

TEREX WASHINGTON INC 65TH ST (Continued)

1001204026

Universal Waste Destination Facility:	No
Federal Universal Waste:	No
Active Site Fed-Reg Treatment Storage and Disposal Facility:	Not reported
Active Site Converter Treatment storage and Disposal Facility:	Not reported
Active Site State-Reg Treatment Storage and Disposal Facility:	Not reported
Active Site State-Reg Handler:	---
Federal Facility Indicator:	Not reported
Hazardous Secondary Material Indicator:	N
Sub-Part K Indicator:	Not reported
Commercial TSD Indicator:	No
Treatment Storage and Disposal Type:	Not reported
2018 GPRA Permit Baseline:	Not on the Baseline
2018 GPRA Renewals Baseline:	Not on the Baseline
Permit Renewals Workload Universe:	Not reported
Permit Workload Universe:	Not reported
Permit Progress Universe:	Not reported
Post-Closure Workload Universe:	Not reported
Closure Workload Universe:	Not reported
202 GPRA Corrective Action Baseline:	No
Corrective Action Workload Universe:	No
Subject to Corrective Action Universe:	No
Non-TSDs Where RCRA CA has Been Imposed Universe:	No
TSDs Potentially Subject to CA Under 3004 (u)/(v) Universe:	No
TSDs Only Subject to CA under Discretionary Auth Universe:	No
Corrective Action Priority Ranking:	No NCAPS ranking
Environmental Control Indicator:	No
Institutional Control Indicator:	No
Human Exposure Controls Indicator:	N/A
Groundwater Controls Indicator:	N/A
Operating TSDF Universe:	Not reported
Full Enforcement Universe:	Not reported
Significant Non-Complier Universe:	No
Unaddressed Significant Non-Complier Universe:	No
Addressed Significant Non-Complier Universe:	No
Significant Non-Complier With a Compliance Schedule Universe:	No
Financial Assurance Required:	Not reported
Handler Date of Last Change:	20210311
Recognized Trader-Importer:	No
Recognized Trader-Exporter:	No
Importer of Spent Lead Acid Batteries:	No
Exporter of Spent Lead Acid Batteries:	No
Recycler Activity Without Storage:	No
Manifest Broker:	No
Sub-Part P Indicator:	No

Biennial: List of Years

Year: 2019

[Click Here for Biennial Reporting System Data:](#)

Year: 2017

[Click Here for Biennial Reporting System Data:](#)

Year: 2015

[Click Here for Biennial Reporting System Data:](#)

Year: 2013

Map ID
Direction
Distance
Elevation

MAP FINDINGS

Site

Database(s)

EDR ID Number
EPA ID Number

TEREX WASHINGTON INC 65TH ST (Continued)

1001204026

[Click Here for Biennial Reporting System Data:](#)

Year: 2011

[Click Here for Biennial Reporting System Data:](#)

Year: 2009

[Click Here for Biennial Reporting System Data:](#)

Year: 2007

[Click Here for Biennial Reporting System Data:](#)

Year: 2005

[Click Here for Biennial Reporting System Data:](#)

Year: 2003

[Click Here for Biennial Reporting System Data:](#)

Year: 2001

[Click Here for Biennial Reporting System Data:](#)

Hazardous Waste Summary:

Waste Code: D001
Waste Description: IGNITABLE WASTE

Waste Code: D002
Waste Description: CORROSIVE WASTE

Waste Code: D003
Waste Description: REACTIVE WASTE

Waste Code: D004
Waste Description: ARSENIC

Waste Code: D005
Waste Description: BARIUM

Waste Code: D007
Waste Description: CHROMIUM

Waste Code: D008
Waste Description: LEAD

Waste Code: D010
Waste Description: SELENIUM

Waste Code: D018
Waste Description: BENZENE

Waste Code: D035
Waste Description: METHYL ETHYL KETONE

Waste Code: F003
Waste Description: THE FOLLOWING SPENT NONHALOGENATED SOLVENTS: XYLENE, ACETONE, ETHYL ACETATE, ETHYL BENZENE, ETHYL ETHER, METHYL ISOBUTYL KETONE, N-BUTYL ALCOHOL, CYCLOHEXANONE, AND METHANOL; ALL SPENT SOLVENT MIXTURES/BLENDS CONTAINING, BEFORE USE, ONLY THE ABOVE SPENT

Map ID
Direction
Distance
Elevation

MAP FINDINGS

Site

Database(s)

EDR ID Number
EPA ID Number

TEREX WASHINGTON INC 65TH ST (Continued)

1001204026

NONHALOGENATED SOLVENTS; AND ALL SPENT SOLVENT MIXTURES/BLENDS CONTAINING, BEFORE USE, ONE OR MORE OF THE ABOVE NONHALOGENATED SOLVENTS, AND A TOTAL OF TEN PERCENT OR MORE (BY VOLUME) OF ONE OR MORE OF THOSE SOLVENTS LISTED IN F001, F002, F004, AND F005; AND STILL BOTTOMS FROM THE RECOVERY OF THESE SPENT SOLVENTS AND SPENT SOLVENT MIXTURES.

Waste Code: F005
Waste Description: THE FOLLOWING SPENT NONHALOGENATED SOLVENTS: TOLUENE, METHYL ETHYL KETONE, CARBON DISULFIDE, ISOBUTANOL, PYRIDINE, BENZENE, 2-ETHOXYETHANOL, AND 2-NITROPROPANE; ALL SPENT SOLVENT MIXTURES/BLENDS CONTAINING, BEFORE USE, A TOTAL OF TEN PERCENT OR MORE (BY VOLUME) OF ONE OR MORE OF THE ABOVE NONHALOGENATED SOLVENTS OR THOSE SOLVENTS LISTED IN F001, F002, OR F004; AND STILL BOTTOMS FROM THE RECOVERY OF THESE SPENT SOLVENTS AND SPENT SOLVENT MIXTURES.

Waste Code: F035
Waste Description: WASTEWATERS, PROCESS RESIDUALS, PRESERVATIVE DRIPPAGE, AND SPENT FORMULATIONS FROM WOOD PRESERVING PROCESSES GENERATED AT PLANTS THAT USE INORGANIC PRESERVATIVES CONTAINING ARSENIC OR CHROMIUM. THIS LISTING DOES NOT INCLUDE K001 BOTTOM SEDIMENT SLUDGE FROM THE TREATMENT OF WASTEWATER FROM WOOD PRESERVING PROCESSES THAT USE CREOSOTE AND/OR PENTACHLOROPHENOL.

Handler - Owner Operator:

Owner/Operator Indicator: Operator
Owner/Operator Name: TEREX WASHINGTON INC
Legal Status: Private
Date Became Current: Not reported
Date Ended Current: Not reported
Owner/Operator Address: PO BOX 97030
Owner/Operator City,State,Zip: REDMOND, WA 98073
Owner/Operator Telephone: 425-498-7329
Owner/Operator Telephone Ext: Not reported
Owner/Operator Fax: Not reported
Owner/Operator Email: Not reported

Owner/Operator Indicator: Operator
Owner/Operator Name: TEREX WASHINGTON INC
Legal Status: Private
Date Became Current: 19970530
Date Ended Current: Not reported
Owner/Operator Address: 18700 NE 65TH ST
Owner/Operator City,State,Zip: REDMOND, WA 98052
Owner/Operator Telephone: 425-497-6715
Owner/Operator Telephone Ext: Not reported
Owner/Operator Fax: Not reported
Owner/Operator Email: Not reported

Owner/Operator Indicator: Owner
Owner/Operator Name: GENIE INDUSTRIES SCISSORS DIV
Legal Status: Private
Date Became Current: Not reported
Date Ended Current: Not reported
Owner/Operator Address: 18700 NE 65TH ST
Owner/Operator City,State,Zip: REDMOND, WA 98052
Owner/Operator Telephone: 000-000-0000

Map ID
Direction
Distance
Elevation

MAP FINDINGS

Site

Database(s)

EDR ID Number
EPA ID Number

TEREX WASHINGTON INC 65TH ST (Continued)

1001204026

Owner/Operator Telephone Ext:	Not reported
Owner/Operator Fax:	Not reported
Owner/Operator Email:	Not reported
Owner/Operator Indicator:	Owner
Owner/Operator Name:	GENIE INDUSTRIES SCISSORS DIV
Legal Status:	Private
Date Became Current:	19970530
Date Ended Current:	Not reported
Owner/Operator Address:	PO BOX 97030
Owner/Operator City,State,Zip:	REDMOND, WA 98073
Owner/Operator Telephone:	425-498-7313
Owner/Operator Telephone Ext:	Not reported
Owner/Operator Fax:	Not reported
Owner/Operator Email:	Not reported
Owner/Operator Indicator:	Owner
Owner/Operator Name:	GENIE INDUSTRIES SCISSORS DIV
Legal Status:	Private
Date Became Current:	19970530
Date Ended Current:	Not reported
Owner/Operator Address:	PO BOX 97030
Owner/Operator City,State,Zip:	REDMOND, WA 98073
Owner/Operator Telephone:	425-498-7313
Owner/Operator Telephone Ext:	Not reported
Owner/Operator Fax:	Not reported
Owner/Operator Email:	Not reported
Owner/Operator Indicator:	Operator
Owner/Operator Name:	TEREX WASHINGTON INC
Legal Status:	Private
Date Became Current:	Not reported
Date Ended Current:	Not reported
Owner/Operator Address:	18700 NE 65TH ST
Owner/Operator City,State,Zip:	REDMOND, WA 98052
Owner/Operator Telephone:	425-498-7329
Owner/Operator Telephone Ext:	Not reported
Owner/Operator Fax:	Not reported
Owner/Operator Email:	Not reported
Owner/Operator Indicator:	Owner
Owner/Operator Name:	WILL GODWIN-AUSTEN NORTHWEST BUILDING LL
Legal Status:	Private
Date Became Current:	Not reported
Date Ended Current:	Not reported
Owner/Operator Address:	16327 MAPLEWILD AVE SW
Owner/Operator City,State,Zip:	SEATTLE, WA 98104-1576
Owner/Operator Telephone:	206-652-8714
Owner/Operator Telephone Ext:	Not reported
Owner/Operator Fax:	Not reported
Owner/Operator Email:	Not reported
Owner/Operator Indicator:	Owner
Owner/Operator Name:	GENIE INDUSTRIES SCISSORS DIV
Legal Status:	Private
Date Became Current:	19970530
Date Ended Current:	Not reported

Map ID
Direction
Distance
Elevation

MAP FINDINGS

Site

Database(s)

EDR ID Number
EPA ID Number

TEREX WASHINGTON INC 65TH ST (Continued)

1001204026

Owner/Operator Address:	PO BOX 97030
Owner/Operator City,State,Zip:	REDMOND, WA 98073
Owner/Operator Telephone:	425-498-7313
Owner/Operator Telephone Ext:	Not reported
Owner/Operator Fax:	Not reported
Owner/Operator Email:	Not reported
Owner/Operator Indicator:	Owner
Owner/Operator Name:	JOHNSON, CRAIG M
Legal Status:	Private
Date Became Current:	Not reported
Date Ended Current:	Not reported
Owner/Operator Address:	16327 MAPLEWILD AVE SW
Owner/Operator City,State,Zip:	SEATTLE, WA 98166
Owner/Operator Telephone:	206-244-3535
Owner/Operator Telephone Ext:	Not reported
Owner/Operator Fax:	Not reported
Owner/Operator Email:	Not reported
Owner/Operator Indicator:	Owner
Owner/Operator Name:	GENIE INDUSTRIES SCISSORS DIV
Legal Status:	Private
Date Became Current:	19970530
Date Ended Current:	Not reported
Owner/Operator Address:	PO BOX 97030
Owner/Operator City,State,Zip:	REDMOND, WA 98073
Owner/Operator Telephone:	425-498-7313
Owner/Operator Telephone Ext:	Not reported
Owner/Operator Fax:	Not reported
Owner/Operator Email:	Not reported
Owner/Operator Indicator:	Owner
Owner/Operator Name:	JOHNSON, CRAIG M
Legal Status:	Private
Date Became Current:	Not reported
Date Ended Current:	Not reported
Owner/Operator Address:	16327 MAPLEWILD AVE SW
Owner/Operator City,State,Zip:	SEATTLE, WA 98166
Owner/Operator Telephone:	206-244-3535
Owner/Operator Telephone Ext:	Not reported
Owner/Operator Fax:	Not reported
Owner/Operator Email:	Not reported
Owner/Operator Indicator:	Owner
Owner/Operator Name:	GENIE INDUSTRIES SCISSORS DIV
Legal Status:	Private
Date Became Current:	19970530
Date Ended Current:	Not reported
Owner/Operator Address:	PO BOX 97030
Owner/Operator City,State,Zip:	REDMOND, WA 98073
Owner/Operator Telephone:	425-498-7362
Owner/Operator Telephone Ext:	Not reported
Owner/Operator Fax:	Not reported
Owner/Operator Email:	Not reported
Owner/Operator Indicator:	Owner
Owner/Operator Name:	GENIE INDUSTRIES SCISSORS DIV

Map ID
Direction
Distance
Elevation

MAP FINDINGS

Site

Database(s)

EDR ID Number
EPA ID Number

TEREX WASHINGTON INC 65TH ST (Continued)

1001204026

Legal Status:	Private
Date Became Current:	19970530
Date Ended Current:	Not reported
Owner/Operator Address:	PO BOX 97030
Owner/Operator City,State,Zip:	REDMOND, WA 98073
Owner/Operator Telephone:	425-498-7362
Owner/Operator Telephone Ext:	Not reported
Owner/Operator Fax:	Not reported
Owner/Operator Email:	Not reported
Owner/Operator Indicator:	Owner
Owner/Operator Name:	JOHNSON, CRAIG M
Legal Status:	Private
Date Became Current:	Not reported
Date Ended Current:	Not reported
Owner/Operator Address:	16327 MAPLEWILD AVE SW
Owner/Operator City,State,Zip:	SEATTLE, WA 98166
Owner/Operator Telephone:	206-244-3535
Owner/Operator Telephone Ext:	Not reported
Owner/Operator Fax:	Not reported
Owner/Operator Email:	Not reported
Owner/Operator Indicator:	Owner
Owner/Operator Name:	JOHNSON, CRAIG M
Legal Status:	Private
Date Became Current:	Not reported
Date Ended Current:	Not reported
Owner/Operator Address:	16327 MAPLEWILD AVE SW
Owner/Operator City,State,Zip:	SEATTLE, WA 98166
Owner/Operator Telephone:	206-244-3535
Owner/Operator Telephone Ext:	Not reported
Owner/Operator Fax:	Not reported
Owner/Operator Email:	Not reported
Owner/Operator Indicator:	Operator
Owner/Operator Name:	GENIE INDUSTRIES
Legal Status:	Private
Date Became Current:	Not reported
Date Ended Current:	Not reported
Owner/Operator Address:	18700 NE 65TH ST
Owner/Operator City,State,Zip:	REDMOND, WA 98052
Owner/Operator Telephone:	425-498-7362
Owner/Operator Telephone Ext:	Not reported
Owner/Operator Fax:	Not reported
Owner/Operator Email:	Not reported
Owner/Operator Indicator:	Owner
Owner/Operator Name:	JOHNSON, CRAIG M
Legal Status:	Private
Date Became Current:	Not reported
Date Ended Current:	Not reported
Owner/Operator Address:	16327 MAPLEWILD AVE SW
Owner/Operator City,State,Zip:	SEATTLE, WA 98166
Owner/Operator Telephone:	206-244-3535
Owner/Operator Telephone Ext:	Not reported
Owner/Operator Fax:	Not reported
Owner/Operator Email:	Not reported

Map ID
Direction
Distance
Elevation

MAP FINDINGS

Site

Database(s)

EDR ID Number
EPA ID Number

TEREX WASHINGTON INC 65TH ST (Continued)

1001204026

Owner/Operator Indicator: Owner
Owner/Operator Name: TEREX WASHINGTON INC
Legal Status: Private
Date Became Current: 19970530
Date Ended Current: Not reported
Owner/Operator Address: PO BOX 97030
Owner/Operator City,State,Zip: REDMOND, WA 98073
Owner/Operator Telephone: 425-498-7329
Owner/Operator Telephone Ext: Not reported
Owner/Operator Fax: Not reported
Owner/Operator Email: Not reported

Owner/Operator Indicator: Owner
Owner/Operator Name: JOHNSON, CRAIG M
Legal Status: Private
Date Became Current: Not reported
Date Ended Current: Not reported
Owner/Operator Address: 16327 MAPLEWILD AVE SW
Owner/Operator City,State,Zip: SEATTLE, WA 98166
Owner/Operator Telephone: 206-244-3535
Owner/Operator Telephone Ext: Not reported
Owner/Operator Fax: Not reported
Owner/Operator Email: Not reported

Owner/Operator Indicator: Operator
Owner/Operator Name: TEREX WASHINGTON INC
Legal Status: Private
Date Became Current: Not reported
Date Ended Current: Not reported
Owner/Operator Address: 18700 NE 65TH ST
Owner/Operator City,State,Zip: REDMOND, WA 98052
Owner/Operator Telephone: 425-497-6715
Owner/Operator Telephone Ext: Not reported
Owner/Operator Fax: Not reported
Owner/Operator Email: Not reported

Owner/Operator Indicator: Owner
Owner/Operator Name: TEREX WASHINGTON INC
Legal Status: Private
Date Became Current: 19970530
Date Ended Current: Not reported
Owner/Operator Address: PO BOX 97030
Owner/Operator City,State,Zip: REDMOND, WA 98073
Owner/Operator Telephone: 425-498-7329
Owner/Operator Telephone Ext: Not reported
Owner/Operator Fax: Not reported
Owner/Operator Email: Not reported

Owner/Operator Indicator: Owner
Owner/Operator Name: WILL GODWIN-AUSTEN NORTHWEST BUILDING LL
Legal Status: Private
Date Became Current: Not reported
Date Ended Current: Not reported
Owner/Operator Address: 16327 MAPLEWILD AVE SW
Owner/Operator City,State,Zip: SEATTLE, WA 98104
Owner/Operator Telephone: 206-652-8714
Owner/Operator Telephone Ext: Not reported

Map ID
Direction
Distance
Elevation

MAP FINDINGS

Site

Database(s)

EDR ID Number
EPA ID Number

TEREX WASHINGTON INC 65TH ST (Continued)

1001204026

Owner/Operator Fax:	Not reported
Owner/Operator Email:	Not reported
Owner/Operator Indicator:	Owner
Owner/Operator Name:	WILL GODWIN-AUSTEN NORTHWEST BUILDING LL
Legal Status:	Private
Date Became Current:	20180723
Date Ended Current:	Not reported
Owner/Operator Address:	16327 MAPLEWILD AVE SW
Owner/Operator City,State,Zip:	SEATTLE, WA 98104
Owner/Operator Telephone:	206-652-8714
Owner/Operator Telephone Ext:	Not reported
Owner/Operator Fax:	Not reported
Owner/Operator Email:	Not reported
Owner/Operator Indicator:	Owner
Owner/Operator Name:	WILL GODWIN-AUSTEN NORTHWEST BUILDING LL
Legal Status:	Private
Date Became Current:	20180723
Date Ended Current:	Not reported
Owner/Operator Address:	16327 MAPLEWILD AVE SW
Owner/Operator City,State,Zip:	SEATTLE, WA 98104
Owner/Operator Telephone:	206-652-8714
Owner/Operator Telephone Ext:	Not reported
Owner/Operator Fax:	Not reported
Owner/Operator Email:	Not reported
Owner/Operator Indicator:	Owner
Owner/Operator Name:	GENIE INDUSTRIES SCISSORS DIV
Legal Status:	Private
Date Became Current:	19970530
Date Ended Current:	Not reported
Owner/Operator Address:	PO BOX 97030
Owner/Operator City,State,Zip:	REDMOND, WA 98073
Owner/Operator Telephone:	Not reported
Owner/Operator Telephone Ext:	Not reported
Owner/Operator Fax:	Not reported
Owner/Operator Email:	Not reported
Owner/Operator Indicator:	Operator
Owner/Operator Name:	GENIE INDUSTRIES
Legal Status:	Private
Date Became Current:	19970530
Date Ended Current:	Not reported
Owner/Operator Address:	18700 NE 65TH ST
Owner/Operator City,State,Zip:	REDMOND, WA 98052-0000
Owner/Operator Telephone:	Not reported
Owner/Operator Telephone Ext:	Not reported
Owner/Operator Fax:	Not reported
Owner/Operator Email:	Not reported
Owner/Operator Indicator:	Operator
Owner/Operator Name:	GENIE INDUSTRIES
Legal Status:	Private
Date Became Current:	19970530
Date Ended Current:	Not reported
Owner/Operator Address:	18700 NE 65TH ST

Map ID
Direction
Distance
Elevation

MAP FINDINGS

Site

Database(s)

EDR ID Number
EPA ID Number

TEREX WASHINGTON INC 65TH ST (Continued)

1001204026

Owner/Operator City,State,Zip:	REDMOND, WA 98052-0000
Owner/Operator Telephone:	Not reported
Owner/Operator Telephone Ext:	Not reported
Owner/Operator Fax:	Not reported
Owner/Operator Email:	Not reported
Owner/Operator Indicator:	Owner
Owner/Operator Name:	GENIE INDUSTRIES SCISSORS DIV
Legal Status:	Private
Date Became Current:	19970530
Date Ended Current:	Not reported
Owner/Operator Address:	PO BOX 97030
Owner/Operator City,State,Zip:	REDMOND, WA 98073
Owner/Operator Telephone:	425-498-7362
Owner/Operator Telephone Ext:	Not reported
Owner/Operator Fax:	Not reported
Owner/Operator Email:	Not reported
Owner/Operator Indicator:	Operator
Owner/Operator Name:	GENIE INDUSTRIES
Legal Status:	Private
Date Became Current:	19970530
Date Ended Current:	Not reported
Owner/Operator Address:	18700 NE 65TH ST
Owner/Operator City,State,Zip:	REDMOND, WA 98052-0000
Owner/Operator Telephone:	425-498-7362
Owner/Operator Telephone Ext:	Not reported
Owner/Operator Fax:	Not reported
Owner/Operator Email:	Not reported
Owner/Operator Indicator:	Owner
Owner/Operator Name:	TEREX WASHINGTON INC
Legal Status:	Private
Date Became Current:	Not reported
Date Ended Current:	Not reported
Owner/Operator Address:	PO BOX 97030
Owner/Operator City,State,Zip:	REDMOND, WA 98073
Owner/Operator Telephone:	425-498-7329
Owner/Operator Telephone Ext:	Not reported
Owner/Operator Fax:	Not reported
Owner/Operator Email:	Not reported
Owner/Operator Indicator:	Owner
Owner/Operator Name:	TEREX WASHINGTON INC
Legal Status:	Private
Date Became Current:	19970530
Date Ended Current:	Not reported
Owner/Operator Address:	PO BOX 97030
Owner/Operator City,State,Zip:	REDMOND, WA 98073
Owner/Operator Telephone:	425-498-7329
Owner/Operator Telephone Ext:	Not reported
Owner/Operator Fax:	Not reported
Owner/Operator Email:	Not reported
Owner/Operator Indicator:	Operator
Owner/Operator Name:	GENIE INDUSTRIES SCISSORS DIV
Legal Status:	Private

Map ID
Direction
Distance
Elevation

MAP FINDINGS

Site

Database(s)

EDR ID Number
EPA ID Number

TEREX WASHINGTON INC 65TH ST (Continued)

1001204026

Date Became Current:	Not reported
Date Ended Current:	Not reported
Owner/Operator Address:	PO BOX 97030
Owner/Operator City,State,Zip:	REDMOND, WA 98073
Owner/Operator Telephone:	425-498-7362
Owner/Operator Telephone Ext:	Not reported
Owner/Operator Fax:	Not reported
Owner/Operator Email:	Not reported
Owner/Operator Indicator:	Owner
Owner/Operator Name:	GENIE INDUSTRIES SCISSORS DIV
Legal Status:	Private
Date Became Current:	Not reported
Date Ended Current:	Not reported
Owner/Operator Address:	18700 NE 65TH ST
Owner/Operator City,State,Zip:	REDMOND, WA 98052
Owner/Operator Telephone:	000-000-0000
Owner/Operator Telephone Ext:	Not reported
Owner/Operator Fax:	Not reported
Owner/Operator Email:	Not reported
Owner/Operator Indicator:	Owner
Owner/Operator Name:	JOHNSON, CRAIG M
Legal Status:	Private
Date Became Current:	Not reported
Date Ended Current:	Not reported
Owner/Operator Address:	16327 MAPLEWILD AVE SW
Owner/Operator City,State,Zip:	SEATTLE, WA 98166
Owner/Operator Telephone:	206-244-3535
Owner/Operator Telephone Ext:	Not reported
Owner/Operator Fax:	Not reported
Owner/Operator Email:	Not reported
Owner/Operator Indicator:	Owner
Owner/Operator Name:	JOHNSON, CRAIG M
Legal Status:	Private
Date Became Current:	Not reported
Date Ended Current:	Not reported
Owner/Operator Address:	16327 MAPLEWILD AVE SW
Owner/Operator City,State,Zip:	SEATTLE, WA 98166
Owner/Operator Telephone:	206-244-3535
Owner/Operator Telephone Ext:	Not reported
Owner/Operator Fax:	Not reported
Owner/Operator Email:	Not reported
Owner/Operator Indicator:	Owner
Owner/Operator Name:	JOHNSON, CRAIG M
Legal Status:	Private
Date Became Current:	Not reported
Date Ended Current:	Not reported
Owner/Operator Address:	16327 MAPLEWILD AVE SW
Owner/Operator City,State,Zip:	SEATTLE, WA 98166
Owner/Operator Telephone:	206-244-3535
Owner/Operator Telephone Ext:	Not reported
Owner/Operator Fax:	Not reported
Owner/Operator Email:	Not reported

Map ID
Direction
Distance
Elevation

MAP FINDINGS

Site

Database(s)

EDR ID Number
EPA ID Number

TEREX WASHINGTON INC 65TH ST (Continued)

1001204026

Owner/Operator Indicator: Operator
Owner/Operator Name: RODMAN, KIMBALL D
Legal Status: Private
Date Became Current: Not reported
Date Ended Current: Not reported
Owner/Operator Address: 18700 NE 65TH ST
Owner/Operator City,State,Zip: REDMOND, WA 98052
Owner/Operator Telephone: 425-558-3554
Owner/Operator Telephone Ext: Not reported
Owner/Operator Fax: Not reported
Owner/Operator Email: Not reported

Owner/Operator Indicator: Operator
Owner/Operator Name: GENIE INDUSTRIES
Legal Status: Private
Date Became Current: Not reported
Date Ended Current: Not reported
Owner/Operator Address: 18700 NE 65TH ST
Owner/Operator City,State,Zip: REDMOND, WA 98052
Owner/Operator Telephone: 425-498-7313
Owner/Operator Telephone Ext: Not reported
Owner/Operator Fax: Not reported
Owner/Operator Email: Not reported

Owner/Operator Indicator: Owner
Owner/Operator Name: TEREX WASHINGTON INC
Legal Status: Private
Date Became Current: 19970530
Date Ended Current: Not reported
Owner/Operator Address: PO BOX 97030
Owner/Operator City,State,Zip: REDMOND, WA 98073
Owner/Operator Telephone: 425-498-7329
Owner/Operator Telephone Ext: Not reported
Owner/Operator Fax: Not reported
Owner/Operator Email: Not reported

Owner/Operator Indicator: Operator
Owner/Operator Name: GENIE INDUSTRIES
Legal Status: Private
Date Became Current: 19970530
Date Ended Current: Not reported
Owner/Operator Address: 18700 NE 65TH ST
Owner/Operator City,State,Zip: REDMOND, WA 98052-0000
Owner/Operator Telephone: Not reported
Owner/Operator Telephone Ext: Not reported
Owner/Operator Fax: Not reported
Owner/Operator Email: Not reported

Owner/Operator Indicator: Owner
Owner/Operator Name: WILL GODWIN-AUSTEN NORTHWEST BUILDING LL
Legal Status: Private
Date Became Current: 20180723
Date Ended Current: Not reported
Owner/Operator Address: 16327 MAPLEWILD AVE SW
Owner/Operator City,State,Zip: SEATTLE, WA 98104
Owner/Operator Telephone: 206-652-8714
Owner/Operator Telephone Ext: Not reported

Map ID
Direction
Distance
Elevation

MAP FINDINGS

Site

Database(s)

EDR ID Number
EPA ID Number

TEREX WASHINGTON INC 65TH ST (Continued)

1001204026

Owner/Operator Fax: Not reported
Owner/Operator Email: Not reported

Owner/Operator Indicator: Operator
Owner/Operator Name: RODMAN, KIMBALL D
Legal Status: Private
Date Became Current: Not reported
Date Ended Current: Not reported
Owner/Operator Address: 18700 NE 65TH ST
Owner/Operator City,State,Zip: REDMOND, WA 98052
Owner/Operator Telephone: 425-558-3554
Owner/Operator Telephone Ext: Not reported
Owner/Operator Fax: Not reported
Owner/Operator Email: Not reported

Owner/Operator Indicator: Owner
Owner/Operator Name: JOHNSON, CRAIG M
Legal Status: Private
Date Became Current: Not reported
Date Ended Current: Not reported
Owner/Operator Address: 16327 MAPLEWILD AVE SW
Owner/Operator City,State,Zip: SEATTLE, WA 98166
Owner/Operator Telephone: 206-244-3535
Owner/Operator Telephone Ext: Not reported
Owner/Operator Fax: Not reported
Owner/Operator Email: Not reported

Owner/Operator Indicator: Operator
Owner/Operator Name: GENIE INDUSTRIES
Legal Status: Private
Date Became Current: Not reported
Date Ended Current: Not reported
Owner/Operator Address: 18700 NE 65TH ST
Owner/Operator City,State,Zip: REDMOND, WA 98052
Owner/Operator Telephone: 425-498-7362
Owner/Operator Telephone Ext: Not reported
Owner/Operator Fax: Not reported
Owner/Operator Email: Not reported

Owner/Operator Indicator: Operator
Owner/Operator Name: GENIE INDUSTRIES
Legal Status: Private
Date Became Current: 19970530
Date Ended Current: Not reported
Owner/Operator Address: PO BOX 97030
Owner/Operator City,State,Zip: REDMOND, WA 98073
Owner/Operator Telephone: Not reported
Owner/Operator Telephone Ext: Not reported
Owner/Operator Fax: Not reported
Owner/Operator Email: Not reported

Owner/Operator Indicator: Owner
Owner/Operator Name: JOHNSON, CRAIG M
Legal Status: Private
Date Became Current: Not reported
Date Ended Current: Not reported
Owner/Operator Address: 16327 MAPLEWILD AVE SW

Map ID
Direction
Distance
Elevation

MAP FINDINGS

Site

Database(s)

EDR ID Number
EPA ID Number

TEREX WASHINGTON INC 65TH ST (Continued)

1001204026

Owner/Operator City,State,Zip: SEATTLE, WA 98166
Owner/Operator Telephone: 206-244-3535
Owner/Operator Telephone Ext: Not reported
Owner/Operator Fax: Not reported
Owner/Operator Email: Not reported

Owner/Operator Indicator: Operator
Owner/Operator Name: GENIE INDUSTRIES
Legal Status: Private
Date Became Current: Not reported
Date Ended Current: Not reported
Owner/Operator Address: 18700 NE 65TH ST
Owner/Operator City,State,Zip: REDMOND, WA 98052
Owner/Operator Telephone: 425-498-7362
Owner/Operator Telephone Ext: Not reported
Owner/Operator Fax: Not reported
Owner/Operator Email: Not reported

Owner/Operator Indicator: Owner
Owner/Operator Name: JOHNSON, CRAIG M
Legal Status: Private
Date Became Current: Not reported
Date Ended Current: Not reported
Owner/Operator Address: 16327 MAPLEWILD AVE SW
Owner/Operator City,State,Zip: SEATTLE, WA 98166
Owner/Operator Telephone: 206-244-3535
Owner/Operator Telephone Ext: Not reported
Owner/Operator Fax: Not reported
Owner/Operator Email: Not reported

Owner/Operator Indicator: Operator
Owner/Operator Name: TEREX WASHINGTON INC
Legal Status: Private
Date Became Current: Not reported
Date Ended Current: Not reported
Owner/Operator Address: 18700 NE 65TH ST
Owner/Operator City,State,Zip: REDMOND, WA 98052
Owner/Operator Telephone: 425-498-7329
Owner/Operator Telephone Ext: Not reported
Owner/Operator Fax: Not reported
Owner/Operator Email: Not reported

Owner/Operator Indicator: Owner
Owner/Operator Name: TEREX WASHINGTON INC
Legal Status: Private
Date Became Current: 19970530
Date Ended Current: Not reported
Owner/Operator Address: PO BOX 97030
Owner/Operator City,State,Zip: REDMOND, WA 98073
Owner/Operator Telephone: 425-498-7329
Owner/Operator Telephone Ext: Not reported
Owner/Operator Fax: Not reported
Owner/Operator Email: Not reported

Owner/Operator Indicator: Owner
Owner/Operator Name: WILL GODWIN-AUSTEN NORTHWEST BUILDING LL
Legal Status: Private

Map ID
Direction
Distance
Elevation

MAP FINDINGS

Site

Database(s)

EDR ID Number
EPA ID Number

TEREX WASHINGTON INC 65TH ST (Continued)

1001204026

Date Became Current:	Not reported
Date Ended Current:	Not reported
Owner/Operator Address:	16327 MAPLEWILD AVE SW
Owner/Operator City,State,Zip:	SEATTLE, WA 98104
Owner/Operator Telephone:	206-652-8714
Owner/Operator Telephone Ext:	Not reported
Owner/Operator Fax:	Not reported
Owner/Operator Email:	Not reported
Owner/Operator Indicator:	Owner
Owner/Operator Name:	TEREX WASHINGTON INC
Legal Status:	Private
Date Became Current:	19970530
Date Ended Current:	Not reported
Owner/Operator Address:	PO BOX 97030
Owner/Operator City,State,Zip:	REDMOND, WA 98073
Owner/Operator Telephone:	425-498-7329
Owner/Operator Telephone Ext:	Not reported
Owner/Operator Fax:	Not reported
Owner/Operator Email:	Not reported
Owner/Operator Indicator:	Owner
Owner/Operator Name:	WILL GODWIN-AUSTEN NORTHWEST BUILDING LL
Legal Status:	Private
Date Became Current:	Not reported
Date Ended Current:	Not reported
Owner/Operator Address:	16327 MAPLEWILD AVE SW
Owner/Operator City,State,Zip:	SEATTLE, WA 98104-1576
Owner/Operator Telephone:	206-652-8714
Owner/Operator Telephone Ext:	Not reported
Owner/Operator Fax:	Not reported
Owner/Operator Email:	Not reported
Owner/Operator Indicator:	Operator
Owner/Operator Name:	GENIE INDUSTRIES SCISSORS DIV
Legal Status:	Private
Date Became Current:	Not reported
Date Ended Current:	Not reported
Owner/Operator Address:	18700 NE 65TH ST
Owner/Operator City,State,Zip:	REDMOND, WA 98052
Owner/Operator Telephone:	000-000-0000
Owner/Operator Telephone Ext:	Not reported
Owner/Operator Fax:	Not reported
Owner/Operator Email:	Not reported
Owner/Operator Indicator:	Owner
Owner/Operator Name:	GENIE INDUSTRIES SCISSORS DIV
Legal Status:	Private
Date Became Current:	19970530
Date Ended Current:	Not reported
Owner/Operator Address:	PO BOX 97030
Owner/Operator City,State,Zip:	REDMOND, WA 98073
Owner/Operator Telephone:	425-498-7313
Owner/Operator Telephone Ext:	Not reported
Owner/Operator Fax:	Not reported
Owner/Operator Email:	Not reported

Map ID
Direction
Distance
Elevation

MAP FINDINGS

Site

Database(s)

EDR ID Number
EPA ID Number

TEREX WASHINGTON INC 65TH ST (Continued)

1001204026

Owner/Operator Indicator: Owner
Owner/Operator Name: GENIE INDUSTRIES SCISSORS DIV
Legal Status: Private
Date Became Current: 19970530
Date Ended Current: Not reported
Owner/Operator Address: PO BOX 97030
Owner/Operator City,State,Zip: REDMOND, WA 98073
Owner/Operator Telephone: 425-498-7313
Owner/Operator Telephone Ext: Not reported
Owner/Operator Fax: Not reported
Owner/Operator Email: Not reported

Owner/Operator Indicator: Operator
Owner/Operator Name: RODMAN, KIMBALL D
Legal Status: Private
Date Became Current: Not reported
Date Ended Current: Not reported
Owner/Operator Address: 18700 NE 65TH ST
Owner/Operator City,State,Zip: REDMOND, WA 98052
Owner/Operator Telephone: 425-558-3554
Owner/Operator Telephone Ext: Not reported
Owner/Operator Fax: Not reported
Owner/Operator Email: Not reported

Owner/Operator Indicator: Owner
Owner/Operator Name: GENIE INDUSTRIES SCISSORS DIV
Legal Status: Private
Date Became Current: 19970530
Date Ended Current: Not reported
Owner/Operator Address: PO BOX 97030
Owner/Operator City,State,Zip: REDMOND, WA 98073
Owner/Operator Telephone: 425-498-7313
Owner/Operator Telephone Ext: Not reported
Owner/Operator Fax: Not reported
Owner/Operator Email: Not reported

Owner/Operator Indicator: Owner
Owner/Operator Name: JOHNSON, CRAIG M
Legal Status: Private
Date Became Current: Not reported
Date Ended Current: Not reported
Owner/Operator Address: 16327 MAPLEWILD AVE SW
Owner/Operator City,State,Zip: SEATTLE, WA 98166
Owner/Operator Telephone: 206-244-3535
Owner/Operator Telephone Ext: Not reported
Owner/Operator Fax: Not reported
Owner/Operator Email: Not reported

Owner/Operator Indicator: Owner
Owner/Operator Name: GENIE INDUSTRIES SCISSORS DIV
Legal Status: Private
Date Became Current: 19970530
Date Ended Current: Not reported
Owner/Operator Address: PO BOX 97030
Owner/Operator City,State,Zip: REDMOND, WA 98073
Owner/Operator Telephone: 425-498-7313
Owner/Operator Telephone Ext: Not reported

Map ID
Direction
Distance
Elevation

MAP FINDINGS

Site

Database(s)

EDR ID Number
EPA ID Number

TEREX WASHINGTON INC 65TH ST (Continued)

1001204026

Owner/Operator Fax:	Not reported
Owner/Operator Email:	Not reported
Owner/Operator Indicator:	Operator
Owner/Operator Name:	GENIE INDUSTRIES
Legal Status:	Private
Date Became Current:	Not reported
Date Ended Current:	Not reported
Owner/Operator Address:	18700 NE 65TH ST
Owner/Operator City,State,Zip:	REDMOND, WA 98052
Owner/Operator Telephone:	425-498-7313
Owner/Operator Telephone Ext:	Not reported
Owner/Operator Fax:	Not reported
Owner/Operator Email:	Not reported
Owner/Operator Indicator:	Owner
Owner/Operator Name:	JOHNSON, CRAIG M
Legal Status:	Private
Date Became Current:	Not reported
Date Ended Current:	Not reported
Owner/Operator Address:	16327 MAPLEWILD AVE SW
Owner/Operator City,State,Zip:	SEATTLE, WA 98166
Owner/Operator Telephone:	206-244-3535
Owner/Operator Telephone Ext:	Not reported
Owner/Operator Fax:	Not reported
Owner/Operator Email:	Not reported
Owner/Operator Indicator:	Owner
Owner/Operator Name:	GENIE INDUSTRIES SCISSORS DIV
Legal Status:	Private
Date Became Current:	19970530
Date Ended Current:	Not reported
Owner/Operator Address:	PO BOX 97030
Owner/Operator City,State,Zip:	REDMOND, WA 98073
Owner/Operator Telephone:	425-498-7362
Owner/Operator Telephone Ext:	Not reported
Owner/Operator Fax:	Not reported
Owner/Operator Email:	Not reported
Owner/Operator Indicator:	Owner
Owner/Operator Name:	TEREX WASHINGTON INC
Legal Status:	Private
Date Became Current:	19970530
Date Ended Current:	Not reported
Owner/Operator Address:	PO BOX 97030
Owner/Operator City,State,Zip:	REDMOND, WA 98073
Owner/Operator Telephone:	425-498-7362
Owner/Operator Telephone Ext:	Not reported
Owner/Operator Fax:	Not reported
Owner/Operator Email:	Not reported
Owner/Operator Indicator:	Owner
Owner/Operator Name:	JOHNSON, CRAIG M
Legal Status:	Private
Date Became Current:	Not reported
Date Ended Current:	Not reported
Owner/Operator Address:	16327 MAPLEWILD AVE SW

Map ID
Direction
Distance
Elevation

MAP FINDINGS

Site

Database(s)

EDR ID Number
EPA ID Number

TEREX WASHINGTON INC 65TH ST (Continued)

1001204026

Owner/Operator City,State,Zip: SEATTLE, WA 98166
Owner/Operator Telephone: 206-244-3535
Owner/Operator Telephone Ext: Not reported
Owner/Operator Fax: Not reported
Owner/Operator Email: Not reported

Owner/Operator Indicator: Owner
Owner/Operator Name: TEREX WASHINGTON INC
Legal Status: Private
Date Became Current: 19970530
Date Ended Current: Not reported
Owner/Operator Address: PO BOX 97030
Owner/Operator City,State,Zip: REDMOND, WA 98073
Owner/Operator Telephone: 425-498-7329
Owner/Operator Telephone Ext: Not reported
Owner/Operator Fax: Not reported
Owner/Operator Email: Not reported

Owner/Operator Indicator: Owner
Owner/Operator Name: JOHNSON, CRAIG M
Legal Status: Private
Date Became Current: Not reported
Date Ended Current: Not reported
Owner/Operator Address: 16327 MAPLEWILD AVE SW
Owner/Operator City,State,Zip: SEATTLE, WA 98166
Owner/Operator Telephone: 206-244-3535
Owner/Operator Telephone Ext: Not reported
Owner/Operator Fax: Not reported
Owner/Operator Email: Not reported

Owner/Operator Indicator: Owner
Owner/Operator Name: TEREX WASHINGTON INC
Legal Status: Private
Date Became Current: 19970530
Date Ended Current: Not reported
Owner/Operator Address: PO BOX 97030
Owner/Operator City,State,Zip: REDMOND, WA 98073
Owner/Operator Telephone: 425-498-7329
Owner/Operator Telephone Ext: Not reported
Owner/Operator Fax: Not reported
Owner/Operator Email: Not reported

Owner/Operator Indicator: Owner
Owner/Operator Name: GENIE INDUSTRIES SCISSORS DIV
Legal Status: Private
Date Became Current: 19970530
Date Ended Current: Not reported
Owner/Operator Address: PO BOX 97030
Owner/Operator City,State,Zip: REDMOND, WA 98073
Owner/Operator Telephone: Not reported
Owner/Operator Telephone Ext: Not reported
Owner/Operator Fax: Not reported
Owner/Operator Email: Not reported

Owner/Operator Indicator: Operator
Owner/Operator Name: TEREX WASHINGTON INC
Legal Status: Private

Map ID
Direction
Distance
Elevation

MAP FINDINGS

Site

Database(s)

EDR ID Number
EPA ID Number

TEREX WASHINGTON INC 65TH ST (Continued)

1001204026

Date Became Current: 19970530
Date Ended Current: Not reported
Owner/Operator Address: 18700 NE 65TH ST
Owner/Operator City,State,Zip: REDMOND, WA 98052-0000
Owner/Operator Telephone: 425-498-7329
Owner/Operator Telephone Ext: Not reported
Owner/Operator Fax: Not reported
Owner/Operator Email: Not reported

Owner/Operator Indicator: Operator
Owner/Operator Name: TEREX WASHINGTON INC
Legal Status: Private
Date Became Current: Not reported
Date Ended Current: Not reported
Owner/Operator Address: 18700 NE 65TH ST
Owner/Operator City,State,Zip: REDMOND, WA 98052-0000
Owner/Operator Telephone: 425-497-6715
Owner/Operator Telephone Ext: Not reported
Owner/Operator Fax: Not reported
Owner/Operator Email: Not reported

Owner/Operator Indicator: Owner
Owner/Operator Name: TEREX WASHINGTON INC
Legal Status: Private
Date Became Current: 19970530
Date Ended Current: Not reported
Owner/Operator Address: PO BOX 97030
Owner/Operator City,State,Zip: REDMOND, WA 98073
Owner/Operator Telephone: 425-498-7329
Owner/Operator Telephone Ext: Not reported
Owner/Operator Fax: Not reported
Owner/Operator Email: Not reported

Owner/Operator Indicator: Owner
Owner/Operator Name: JOHNSON, CRAIG M
Legal Status: Private
Date Became Current: Not reported
Date Ended Current: Not reported
Owner/Operator Address: 16327 MAPLEWILD AVE SW
Owner/Operator City,State,Zip: SEATTLE, WA 98166
Owner/Operator Telephone: 206-244-3535
Owner/Operator Telephone Ext: Not reported
Owner/Operator Fax: Not reported
Owner/Operator Email: Not reported

Owner/Operator Indicator: Owner
Owner/Operator Name: TEREX WASHINGTON INC
Legal Status: Private
Date Became Current: 19970530
Date Ended Current: Not reported
Owner/Operator Address: PO BOX 97030
Owner/Operator City,State,Zip: REDMOND, WA 98073
Owner/Operator Telephone: 425-498-7329
Owner/Operator Telephone Ext: Not reported
Owner/Operator Fax: Not reported
Owner/Operator Email: Not reported

Map ID
Direction
Distance
Elevation

MAP FINDINGS

Site

Database(s)

EDR ID Number
EPA ID Number

TEREX WASHINGTON INC 65TH ST (Continued)

1001204026

Owner/Operator Indicator: Owner
Owner/Operator Name: JOHNSON, CRAIG M
Legal Status: Private
Date Became Current: Not reported
Date Ended Current: Not reported
Owner/Operator Address: 16327 MAPLEWILD AVE SW
Owner/Operator City,State,Zip: SEATTLE, WA 98166
Owner/Operator Telephone: 206-244-3535
Owner/Operator Telephone Ext: Not reported
Owner/Operator Fax: Not reported
Owner/Operator Email: Not reported

Owner/Operator Indicator: Owner
Owner/Operator Name: TEREX WASHINGTON INC
Legal Status: Private
Date Became Current: 19970530
Date Ended Current: Not reported
Owner/Operator Address: PO BOX 97030
Owner/Operator City,State,Zip: REDMOND, WA 98073
Owner/Operator Telephone: 425-498-7329
Owner/Operator Telephone Ext: Not reported
Owner/Operator Fax: Not reported
Owner/Operator Email: Not reported

Owner/Operator Indicator: Operator
Owner/Operator Name: TEREX WASHINGTON INC
Legal Status: Private
Date Became Current: Not reported
Date Ended Current: Not reported
Owner/Operator Address: 18700 NE 65TH ST
Owner/Operator City,State,Zip: REDMOND, WA 98052
Owner/Operator Telephone: 425-497-6715
Owner/Operator Telephone Ext: Not reported
Owner/Operator Fax: Not reported
Owner/Operator Email: Not reported

Owner/Operator Indicator: Owner
Owner/Operator Name: TEREX WASHINGTON INC
Legal Status: Private
Date Became Current: 19970530
Date Ended Current: Not reported
Owner/Operator Address: PO BOX 97030
Owner/Operator City,State,Zip: REDMOND, WA 98073
Owner/Operator Telephone: 425-498-7329
Owner/Operator Telephone Ext: Not reported
Owner/Operator Fax: Not reported
Owner/Operator Email: Not reported

Owner/Operator Indicator: Operator
Owner/Operator Name: TEREX WASHINGTON INC
Legal Status: Private
Date Became Current: 19970530
Date Ended Current: Not reported
Owner/Operator Address: 18700 NE 65TH ST
Owner/Operator City,State,Zip: REDMOND, WA 98052
Owner/Operator Telephone: 425-497-6715
Owner/Operator Telephone Ext: Not reported

Map ID
Direction
Distance
Elevation

MAP FINDINGS

Site

Database(s)

EDR ID Number
EPA ID Number

TEREX WASHINGTON INC 65TH ST (Continued)

1001204026

Owner/Operator Fax:	Not reported
Owner/Operator Email:	Not reported
Owner/Operator Indicator:	Owner
Owner/Operator Name:	WILL GODWIN-AUSTEN NORTHWEST BUILDING LL
Legal Status:	Private
Date Became Current:	20180723
Date Ended Current:	Not reported
Owner/Operator Address:	16327 MAPLEWILD AVE SW
Owner/Operator City,State,Zip:	SEATTLE, WA 98104
Owner/Operator Telephone:	206-652-8714
Owner/Operator Telephone Ext:	Not reported
Owner/Operator Fax:	Not reported
Owner/Operator Email:	Not reported
Owner/Operator Indicator:	Owner
Owner/Operator Name:	TEREX WASHINGTON INC
Legal Status:	Private
Date Became Current:	19970530
Date Ended Current:	Not reported
Owner/Operator Address:	PO BOX 97030
Owner/Operator City,State,Zip:	REDMOND, WA 98073
Owner/Operator Telephone:	425-498-7329
Owner/Operator Telephone Ext:	Not reported
Owner/Operator Fax:	Not reported
Owner/Operator Email:	Not reported
Owner/Operator Indicator:	Owner
Owner/Operator Name:	TEREX WASHINGTON INC
Legal Status:	Private
Date Became Current:	19970530
Date Ended Current:	Not reported
Owner/Operator Address:	PO BOX 97030
Owner/Operator City,State,Zip:	REDMOND, WA 98073
Owner/Operator Telephone:	425-498-7329
Owner/Operator Telephone Ext:	Not reported
Owner/Operator Fax:	Not reported
Owner/Operator Email:	Not reported
Owner/Operator Indicator:	Owner
Owner/Operator Name:	JOHNSON, CRAIG M
Legal Status:	Private
Date Became Current:	Not reported
Date Ended Current:	Not reported
Owner/Operator Address:	16327 MAPLEWILD AVE SW
Owner/Operator City,State,Zip:	SEATTLE, WA 98166-3129
Owner/Operator Telephone:	206-244-3535
Owner/Operator Telephone Ext:	Not reported
Owner/Operator Fax:	Not reported
Owner/Operator Email:	Not reported
Owner/Operator Indicator:	Owner
Owner/Operator Name:	GENIE INDUSTRIES SCISSORS DIV
Legal Status:	Private
Date Became Current:	19970530
Date Ended Current:	Not reported
Owner/Operator Address:	PO BOX 97030

Map ID
Direction
Distance
Elevation

MAP FINDINGS

Site

Database(s)

EDR ID Number
EPA ID Number

TEREX WASHINGTON INC 65TH ST (Continued)

1001204026

Owner/Operator City,State,Zip:	REDMOND, WA 98073
Owner/Operator Telephone:	425-498-7313
Owner/Operator Telephone Ext:	Not reported
Owner/Operator Fax:	Not reported
Owner/Operator Email:	Not reported
Owner/Operator Indicator:	Operator
Owner/Operator Name:	RODMAN, KIMBALL D
Legal Status:	Private
Date Became Current:	Not reported
Date Ended Current:	Not reported
Owner/Operator Address:	18700 NE 65TH ST
Owner/Operator City,State,Zip:	REDMOND, WA 98052
Owner/Operator Telephone:	425-558-3554
Owner/Operator Telephone Ext:	Not reported
Owner/Operator Fax:	Not reported
Owner/Operator Email:	Not reported
Owner/Operator Indicator:	Owner
Owner/Operator Name:	JOHNSON, CRAIG M
Legal Status:	Private
Date Became Current:	Not reported
Date Ended Current:	Not reported
Owner/Operator Address:	16327 MAPLEWILD AVE SW
Owner/Operator City,State,Zip:	SEATTLE, WA 98166
Owner/Operator Telephone:	206-244-3535
Owner/Operator Telephone Ext:	Not reported
Owner/Operator Fax:	Not reported
Owner/Operator Email:	Not reported
Owner/Operator Indicator:	Owner
Owner/Operator Name:	JOHNSON, CRAIG M
Legal Status:	Private
Date Became Current:	Not reported
Date Ended Current:	Not reported
Owner/Operator Address:	16327 MAPLEWILD AVE SW
Owner/Operator City,State,Zip:	SEATTLE, WA 98166
Owner/Operator Telephone:	206-244-3535
Owner/Operator Telephone Ext:	Not reported
Owner/Operator Fax:	Not reported
Owner/Operator Email:	Not reported
Owner/Operator Indicator:	Owner
Owner/Operator Name:	GENIE INDUSTRIES SCISSORS DIV
Legal Status:	Private
Date Became Current:	19970530
Date Ended Current:	Not reported
Owner/Operator Address:	PO BOX 97030
Owner/Operator City,State,Zip:	REDMOND, WA 98073
Owner/Operator Telephone:	425-498-7362
Owner/Operator Telephone Ext:	Not reported
Owner/Operator Fax:	Not reported
Owner/Operator Email:	Not reported
Owner/Operator Indicator:	Operator
Owner/Operator Name:	GENIE INDUSTRIES
Legal Status:	Private

Map ID
Direction
Distance
Elevation

MAP FINDINGS

Site

Database(s)

EDR ID Number
EPA ID Number

TEREX WASHINGTON INC 65TH ST (Continued)

1001204026

Date Became Current:	Not reported
Date Ended Current:	Not reported
Owner/Operator Address:	18700 NE 65TH ST
Owner/Operator City,State,Zip:	REDMOND, WA 98052
Owner/Operator Telephone:	425-498-7362
Owner/Operator Telephone Ext:	Not reported
Owner/Operator Fax:	Not reported
Owner/Operator Email:	Not reported
Owner/Operator Indicator:	Owner
Owner/Operator Name:	GENIE INDUSTRIES SCISSORS DIV
Legal Status:	Private
Date Became Current:	19970530
Date Ended Current:	Not reported
Owner/Operator Address:	PO BOX 97030
Owner/Operator City,State,Zip:	REDMOND, WA 98073
Owner/Operator Telephone:	425-498-7362
Owner/Operator Telephone Ext:	Not reported
Owner/Operator Fax:	Not reported
Owner/Operator Email:	Not reported
Owner/Operator Indicator:	Operator
Owner/Operator Name:	GENIE INDUSTRIES
Legal Status:	Private
Date Became Current:	Not reported
Date Ended Current:	Not reported
Owner/Operator Address:	18700 NE 65TH ST
Owner/Operator City,State,Zip:	REDMOND, WA 98052
Owner/Operator Telephone:	425-498-7362
Owner/Operator Telephone Ext:	Not reported
Owner/Operator Fax:	Not reported
Owner/Operator Email:	Not reported
Owner/Operator Indicator:	Operator
Owner/Operator Name:	TEREX WASHINGTON INC
Legal Status:	Private
Date Became Current:	Not reported
Date Ended Current:	Not reported
Owner/Operator Address:	18700 NE 65TH ST
Owner/Operator City,State,Zip:	REDMOND, WA 98052
Owner/Operator Telephone:	425-498-7362
Owner/Operator Telephone Ext:	Not reported
Owner/Operator Fax:	Not reported
Owner/Operator Email:	Not reported
Owner/Operator Indicator:	Owner
Owner/Operator Name:	TEREX WASHINGTON INC
Legal Status:	Private
Date Became Current:	19970530
Date Ended Current:	Not reported
Owner/Operator Address:	PO BOX 97030
Owner/Operator City,State,Zip:	REDMOND, WA 98073
Owner/Operator Telephone:	425-498-7329
Owner/Operator Telephone Ext:	Not reported
Owner/Operator Fax:	Not reported
Owner/Operator Email:	Not reported

Map ID
Direction
Distance
Elevation

MAP FINDINGS

Site

Database(s)

EDR ID Number
EPA ID Number

TEREX WASHINGTON INC 65TH ST (Continued)

1001204026

Owner/Operator Indicator: Operator
Owner/Operator Name: TEREX WASHINGTON INC
Legal Status: Private
Date Became Current: Not reported
Date Ended Current: Not reported
Owner/Operator Address: 18700 NE 65TH ST
Owner/Operator City,State,Zip: REDMOND, WA 98052
Owner/Operator Telephone: 425-498-7329
Owner/Operator Telephone Ext: Not reported
Owner/Operator Fax: Not reported
Owner/Operator Email: Not reported

Owner/Operator Indicator: Operator
Owner/Operator Name: TEREX WASHINGTON INC
Legal Status: Private
Date Became Current: Not reported
Date Ended Current: Not reported
Owner/Operator Address: 18700 NE 65TH ST
Owner/Operator City,State,Zip: REDMOND, WA 98052
Owner/Operator Telephone: 425-497-6715
Owner/Operator Telephone Ext: Not reported
Owner/Operator Fax: Not reported
Owner/Operator Email: Not reported

Owner/Operator Indicator: Operator
Owner/Operator Name: TEREX WASHINGTON INC
Legal Status: Private
Date Became Current: 19970530
Date Ended Current: Not reported
Owner/Operator Address: 18700 NE 65TH ST
Owner/Operator City,State,Zip: REDMOND, WA 98052-0000
Owner/Operator Telephone: 425-498-7329
Owner/Operator Telephone Ext: Not reported
Owner/Operator Fax: Not reported
Owner/Operator Email: Not reported

Owner/Operator Indicator: Owner
Owner/Operator Name: JOHNSON, CRAIG M
Legal Status: Private
Date Became Current: Not reported
Date Ended Current: Not reported
Owner/Operator Address: 16327 MAPLEWILD AVE SW
Owner/Operator City,State,Zip: SEATTLE, WA 98166
Owner/Operator Telephone: 206-244-3535
Owner/Operator Telephone Ext: Not reported
Owner/Operator Fax: Not reported
Owner/Operator Email: Not reported

Owner/Operator Indicator: Operator
Owner/Operator Name: RODMAN, KIMBALL D
Legal Status: Private
Date Became Current: Not reported
Date Ended Current: Not reported
Owner/Operator Address: 18700 NE 65TH ST
Owner/Operator City,State,Zip: REDMOND, WA 98052
Owner/Operator Telephone: 425-558-3554
Owner/Operator Telephone Ext: Not reported

Map ID
Direction
Distance
Elevation

MAP FINDINGS

Site

Database(s)

EDR ID Number
EPA ID Number

TEREX WASHINGTON INC 65TH ST (Continued)

1001204026

Owner/Operator Fax: Not reported
Owner/Operator Email: Not reported

Owner/Operator Indicator: Operator
Owner/Operator Name: RODMAN, KIMBALL D
Legal Status: Private
Date Became Current: Not reported
Date Ended Current: Not reported
Owner/Operator Address: 18700 NE 65TH ST
Owner/Operator City,State,Zip: REDMOND, WA 98052
Owner/Operator Telephone: 425-558-3554
Owner/Operator Telephone Ext: Not reported
Owner/Operator Fax: Not reported
Owner/Operator Email: Not reported

Owner/Operator Indicator: Operator
Owner/Operator Name: GENIE INDUSTRIES
Legal Status: Private
Date Became Current: Not reported
Date Ended Current: Not reported
Owner/Operator Address: 18700 NE 65TH ST
Owner/Operator City,State,Zip: REDMOND, WA 98052
Owner/Operator Telephone: 425-498-7313
Owner/Operator Telephone Ext: Not reported
Owner/Operator Fax: Not reported
Owner/Operator Email: Not reported

Owner/Operator Indicator: Operator
Owner/Operator Name: TEREX WASHINGTON INC
Legal Status: Private
Date Became Current: Not reported
Date Ended Current: Not reported
Owner/Operator Address: 18700 NE 65TH ST
Owner/Operator City,State,Zip: REDMOND, WA 98052
Owner/Operator Telephone: 425-498-7329
Owner/Operator Telephone Ext: Not reported
Owner/Operator Fax: Not reported
Owner/Operator Email: Not reported

Owner/Operator Indicator: Operator
Owner/Operator Name: TEREX WASHINGTON INC
Legal Status: Private
Date Became Current: Not reported
Date Ended Current: Not reported
Owner/Operator Address: 18700 NE 65TH ST
Owner/Operator City,State,Zip: REDMOND, WA 98052
Owner/Operator Telephone: 425-498-7329
Owner/Operator Telephone Ext: Not reported
Owner/Operator Fax: Not reported
Owner/Operator Email: Not reported

Owner/Operator Indicator: Owner
Owner/Operator Name: WILL GODWIN-AUSTEN NORTHWEST BUILDING LL
Legal Status: Private
Date Became Current: Not reported
Date Ended Current: Not reported
Owner/Operator Address: 16327 MAPLEWILD AVE SW

Map ID
Direction
Distance
Elevation

MAP FINDINGS

Site

Database(s)

EDR ID Number
EPA ID Number

TEREX WASHINGTON INC 65TH ST (Continued)

1001204026

Owner/Operator City,State,Zip: SEATTLE, WA 98104
Owner/Operator Telephone: 206-652-8714
Owner/Operator Telephone Ext: Not reported
Owner/Operator Fax: Not reported
Owner/Operator Email: Not reported

Owner/Operator Indicator: Operator
Owner/Operator Name: TEREX WASHINGTON INC
Legal Status: Private
Date Became Current: Not reported
Date Ended Current: Not reported
Owner/Operator Address: 18700 NE 65TH ST
Owner/Operator City,State,Zip: REDMOND, WA 98052
Owner/Operator Telephone: 425-497-6715
Owner/Operator Telephone Ext: Not reported
Owner/Operator Fax: Not reported
Owner/Operator Email: Not reported

Owner/Operator Indicator: Operator
Owner/Operator Name: TEREX WASHINGTON INC
Legal Status: Private
Date Became Current: 19970530
Date Ended Current: Not reported
Owner/Operator Address: 18700 NE 65TH ST
Owner/Operator City,State,Zip: REDMOND, WA 98052
Owner/Operator Telephone: 425-497-6715
Owner/Operator Telephone Ext: Not reported
Owner/Operator Fax: Not reported
Owner/Operator Email: Not reported

Owner/Operator Indicator: Operator
Owner/Operator Name: TEREX WASHINGTON INC
Legal Status: Private
Date Became Current: 19970530
Date Ended Current: Not reported
Owner/Operator Address: 18700 NE 65TH ST
Owner/Operator City,State,Zip: REDMOND, WA 98052
Owner/Operator Telephone: 425-497-6715
Owner/Operator Telephone Ext: Not reported
Owner/Operator Fax: Not reported
Owner/Operator Email: Not reported

Owner/Operator Indicator: Owner
Owner/Operator Name: GENIE INDUSTRIES SCISSORS DIV
Legal Status: Private
Date Became Current: 19970530
Date Ended Current: Not reported
Owner/Operator Address: PO BOX 97030
Owner/Operator City,State,Zip: REDMOND, WA 98073
Owner/Operator Telephone: Not reported
Owner/Operator Telephone Ext: Not reported
Owner/Operator Fax: Not reported
Owner/Operator Email: Not reported

Historic Generators:
Receive Date: 20100225
Handler Name: GENIE INDUSTRIES SCISSORS DIV

Map ID
Direction
Distance
Elevation

MAP FINDINGS

Site

Database(s)

EDR ID Number
EPA ID Number

TEREX WASHINGTON INC 65TH ST (Continued)

1001204026

Federal Waste Generator Description: Large Quantity Generator
State District Owner: WA
Large Quantity Handler of Universal Waste: No
Recognized Trader Importer: No
Recognized Trader Exporter: No
Spent Lead Acid Battery Importer: No
Spent Lead Acid Battery Exporter: No
Current Record: No
Non Storage Recycler Activity: Not reported
Electronic Manifest Broker: Not reported

Receive Date: 20120215
Handler Name: TEREX WASHINGTON INC 65TH ST
Federal Waste Generator Description: Large Quantity Generator
State District Owner: WA
Large Quantity Handler of Universal Waste: No
Recognized Trader Importer: No
Recognized Trader Exporter: No
Spent Lead Acid Battery Importer: No
Spent Lead Acid Battery Exporter: No
Current Record: No
Non Storage Recycler Activity: Not reported
Electronic Manifest Broker: Not reported

Receive Date: 20140306
Handler Name: TEREX WASHINGTON INC 65TH ST
Federal Waste Generator Description: Large Quantity Generator
State District Owner: WA
Large Quantity Handler of Universal Waste: No
Recognized Trader Importer: No
Recognized Trader Exporter: No
Spent Lead Acid Battery Importer: No
Spent Lead Acid Battery Exporter: No
Current Record: No
Non Storage Recycler Activity: Not reported
Electronic Manifest Broker: Not reported

Receive Date: 20160205
Handler Name: TEREX WASHINGTON INC 65TH ST
Federal Waste Generator Description: Large Quantity Generator
State District Owner: WA
Large Quantity Handler of Universal Waste: No
Recognized Trader Importer: No
Recognized Trader Exporter: No
Spent Lead Acid Battery Importer: No
Spent Lead Acid Battery Exporter: No
Current Record: No
Non Storage Recycler Activity: Not reported
Electronic Manifest Broker: Not reported

Receive Date: 20180301
Handler Name: TEREX WASHINGTON INC 65TH ST
Federal Waste Generator Description: Large Quantity Generator
State District Owner: WA
Large Quantity Handler of Universal Waste: No
Recognized Trader Importer: No
Recognized Trader Exporter: No

Map ID
Direction
Distance
Elevation

MAP FINDINGS

Site

Database(s)

EDR ID Number
EPA ID Number

TEREX WASHINGTON INC 65TH ST (Continued)

1001204026

Spent Lead Acid Battery Importer: No
Spent Lead Acid Battery Exporter: No
Current Record: No
Non Storage Recycler Activity: No
Electronic Manifest Broker: No

Receive Date: 20200226
Handler Name: TEREX WASHINGTON INC 65TH ST
Federal Waste Generator Description: Large Quantity Generator
State District Owner: WA
Large Quantity Handler of Universal Waste: No
Recognized Trader Importer: No
Recognized Trader Exporter: No
Spent Lead Acid Battery Importer: No
Spent Lead Acid Battery Exporter: No
Current Record: No
Non Storage Recycler Activity: No
Electronic Manifest Broker: No

Receive Date: 20080222
Handler Name: GENIE INDUSTRIES SCISSORS DIV
Federal Waste Generator Description: Large Quantity Generator
State District Owner: WA
Large Quantity Handler of Universal Waste: No
Recognized Trader Importer: No
Recognized Trader Exporter: No
Spent Lead Acid Battery Importer: No
Spent Lead Acid Battery Exporter: No
Current Record: No
Non Storage Recycler Activity: Not reported
Electronic Manifest Broker: Not reported

Receive Date: 19970526
Handler Name: GENIE INDUSTRIES SCISSORS DIV
Federal Waste Generator Description: Large Quantity Generator
State District Owner: WA
Large Quantity Handler of Universal Waste: No
Recognized Trader Importer: No
Recognized Trader Exporter: No
Spent Lead Acid Battery Importer: No
Spent Lead Acid Battery Exporter: No
Current Record: No
Non Storage Recycler Activity: Not reported
Electronic Manifest Broker: Not reported

Receive Date: 19990226
Handler Name: GENIE INDUSTRIES SCISSORS DIV
Federal Waste Generator Description: Large Quantity Generator
State District Owner: WA
Large Quantity Handler of Universal Waste: No
Recognized Trader Importer: No
Recognized Trader Exporter: No
Spent Lead Acid Battery Importer: No
Spent Lead Acid Battery Exporter: No
Current Record: No
Non Storage Recycler Activity: Not reported
Electronic Manifest Broker: Not reported

Map ID
Direction
Distance
Elevation

MAP FINDINGS

Site

Database(s)

EDR ID Number
EPA ID Number

TEREX WASHINGTON INC 65TH ST (Continued)

1001204026

Receive Date: 19991221
Handler Name: GENIE INDUSTRIES SCISSORS DIV
Federal Waste Generator Description: Large Quantity Generator
State District Owner: WA
Large Quantity Handler of Universal Waste: No
Recognized Trader Importer: No
Recognized Trader Exporter: No
Spent Lead Acid Battery Importer: No
Spent Lead Acid Battery Exporter: No
Current Record: No
Non Storage Recycler Activity: Not reported
Electronic Manifest Broker: Not reported

Receive Date: 20000225
Handler Name: GENIE INDUSTRIES SCISSORS DIV
Federal Waste Generator Description: Large Quantity Generator
State District Owner: WA
Large Quantity Handler of Universal Waste: No
Recognized Trader Importer: No
Recognized Trader Exporter: No
Spent Lead Acid Battery Importer: No
Spent Lead Acid Battery Exporter: No
Current Record: No
Non Storage Recycler Activity: Not reported
Electronic Manifest Broker: Not reported

Receive Date: 20010216
Handler Name: GENIE INDUSTRIES SCISSORS DIV
Federal Waste Generator Description: Large Quantity Generator
State District Owner: WA
Large Quantity Handler of Universal Waste: No
Recognized Trader Importer: No
Recognized Trader Exporter: No
Spent Lead Acid Battery Importer: No
Spent Lead Acid Battery Exporter: No
Current Record: No
Non Storage Recycler Activity: Not reported
Electronic Manifest Broker: Not reported

Receive Date: 20020222
Handler Name: GENIE INDUSTRIES SCISSORS DIV
Federal Waste Generator Description: Large Quantity Generator
State District Owner: WA
Large Quantity Handler of Universal Waste: No
Recognized Trader Importer: No
Recognized Trader Exporter: No
Spent Lead Acid Battery Importer: No
Spent Lead Acid Battery Exporter: No
Current Record: No
Non Storage Recycler Activity: Not reported
Electronic Manifest Broker: Not reported

Receive Date: 20030303
Handler Name: GENIE INDUSTRIES SCISSORS DIV
Federal Waste Generator Description: Large Quantity Generator
State District Owner: WA
Large Quantity Handler of Universal Waste: No

Map ID
Direction
Distance
Elevation

MAP FINDINGS

Site

Database(s)

EDR ID Number
EPA ID Number

TEREX WASHINGTON INC 65TH ST (Continued)

1001204026

Recognized Trader Importer: No
Recognized Trader Exporter: No
Spent Lead Acid Battery Importer: No
Spent Lead Acid Battery Exporter: No
Current Record: No
Non Storage Recycler Activity: Not reported
Electronic Manifest Broker: Not reported

Receive Date: 20040317
Handler Name: GENIE INDUSTRIES SCISSORS DIV
Federal Waste Generator Description: Large Quantity Generator
State District Owner: WA
Large Quantity Handler of Universal Waste: No
Recognized Trader Importer: No
Recognized Trader Exporter: No
Spent Lead Acid Battery Importer: No
Spent Lead Acid Battery Exporter: No
Current Record: No
Non Storage Recycler Activity: Not reported
Electronic Manifest Broker: Not reported

Receive Date: 20050228
Handler Name: GENIE INDUSTRIES SCISSORS DIV
Federal Waste Generator Description: Large Quantity Generator
State District Owner: WA
Large Quantity Handler of Universal Waste: No
Recognized Trader Importer: No
Recognized Trader Exporter: No
Spent Lead Acid Battery Importer: No
Spent Lead Acid Battery Exporter: No
Current Record: No
Non Storage Recycler Activity: Not reported
Electronic Manifest Broker: Not reported

Receive Date: 20060228
Handler Name: GENIE INDUSTRIES SCISSORS DIV
Federal Waste Generator Description: Large Quantity Generator
State District Owner: WA
Large Quantity Handler of Universal Waste: No
Recognized Trader Importer: No
Recognized Trader Exporter: No
Spent Lead Acid Battery Importer: No
Spent Lead Acid Battery Exporter: No
Current Record: No
Non Storage Recycler Activity: Not reported
Electronic Manifest Broker: Not reported

Receive Date: 20070228
Handler Name: GENIE INDUSTRIES SCISSORS DIV
Federal Waste Generator Description: Large Quantity Generator
State District Owner: WA
Large Quantity Handler of Universal Waste: No
Recognized Trader Importer: No
Recognized Trader Exporter: No
Spent Lead Acid Battery Importer: No
Spent Lead Acid Battery Exporter: No
Current Record: No

Map ID
Direction
Distance
Elevation

MAP FINDINGS

Site

Database(s)

EDR ID Number
EPA ID Number

TEREX WASHINGTON INC 65TH ST (Continued)

1001204026

Non Storage Recycler Activity: Not reported
Electronic Manifest Broker: Not reported

Receive Date: 20080222
Handler Name: GENIE INDUSTRIES SCISSORS DIV
Federal Waste Generator Description: Large Quantity Generator
State District Owner: WA
Large Quantity Handler of Universal Waste: No
Recognized Trader Importer: No
Recognized Trader Exporter: No
Spent Lead Acid Battery Importer: No
Spent Lead Acid Battery Exporter: No
Current Record: No
Non Storage Recycler Activity: Not reported
Electronic Manifest Broker: Not reported

Receive Date: 20090227
Handler Name: GENIE INDUSTRIES SCISSORS DIV
Federal Waste Generator Description: Large Quantity Generator
State District Owner: WA
Large Quantity Handler of Universal Waste: No
Recognized Trader Importer: No
Recognized Trader Exporter: No
Spent Lead Acid Battery Importer: No
Spent Lead Acid Battery Exporter: No
Current Record: No
Non Storage Recycler Activity: Not reported
Electronic Manifest Broker: Not reported

Receive Date: 20100225
Handler Name: GENIE INDUSTRIES SCISSORS DIV
Federal Waste Generator Description: Large Quantity Generator
State District Owner: WA
Large Quantity Handler of Universal Waste: No
Recognized Trader Importer: No
Recognized Trader Exporter: No
Spent Lead Acid Battery Importer: No
Spent Lead Acid Battery Exporter: No
Current Record: No
Non Storage Recycler Activity: Not reported
Electronic Manifest Broker: Not reported

Receive Date: 20110225
Handler Name: GENIE INDUSTRIES SCISSORS DIV
Federal Waste Generator Description: Large Quantity Generator
State District Owner: WA
Large Quantity Handler of Universal Waste: No
Recognized Trader Importer: No
Recognized Trader Exporter: No
Spent Lead Acid Battery Importer: No
Spent Lead Acid Battery Exporter: No
Current Record: No
Non Storage Recycler Activity: Not reported
Electronic Manifest Broker: Not reported

Receive Date: 20110817
Handler Name: TEREX WASHINGTON INC 65TH ST

Map ID
Direction
Distance
Elevation

MAP FINDINGS

Site

Database(s)

EDR ID Number
EPA ID Number

TEREX WASHINGTON INC 65TH ST (Continued)

1001204026

Federal Waste Generator Description: Large Quantity Generator
State District Owner: WA
Large Quantity Handler of Universal Waste: No
Recognized Trader Importer: No
Recognized Trader Exporter: No
Spent Lead Acid Battery Importer: No
Spent Lead Acid Battery Exporter: No
Current Record: No
Non Storage Recycler Activity: Not reported
Electronic Manifest Broker: Not reported

Receive Date: 20120215
Handler Name: TEREX WASHINGTON INC 65TH ST
Federal Waste Generator Description: Large Quantity Generator
State District Owner: WA
Large Quantity Handler of Universal Waste: No
Recognized Trader Importer: No
Recognized Trader Exporter: No
Spent Lead Acid Battery Importer: No
Spent Lead Acid Battery Exporter: No
Current Record: No
Non Storage Recycler Activity: Not reported
Electronic Manifest Broker: Not reported

Receive Date: 20130207
Handler Name: TEREX WASHINGTON INC 65TH ST
Federal Waste Generator Description: Large Quantity Generator
State District Owner: WA
Large Quantity Handler of Universal Waste: No
Recognized Trader Importer: No
Recognized Trader Exporter: No
Spent Lead Acid Battery Importer: No
Spent Lead Acid Battery Exporter: No
Current Record: No
Non Storage Recycler Activity: Not reported
Electronic Manifest Broker: Not reported

Receive Date: 20130227
Handler Name: TEREX WASHINGTON INC 65TH ST
Federal Waste Generator Description: Large Quantity Generator
State District Owner: WA
Large Quantity Handler of Universal Waste: No
Recognized Trader Importer: No
Recognized Trader Exporter: No
Spent Lead Acid Battery Importer: No
Spent Lead Acid Battery Exporter: No
Current Record: No
Non Storage Recycler Activity: Not reported
Electronic Manifest Broker: Not reported

Receive Date: 20140306
Handler Name: TEREX WASHINGTON INC 65TH ST
Federal Waste Generator Description: Large Quantity Generator
State District Owner: WA
Large Quantity Handler of Universal Waste: No
Recognized Trader Importer: No
Recognized Trader Exporter: No

Map ID
Direction
Distance
Elevation

MAP FINDINGS

Site

Database(s)

EDR ID Number
EPA ID Number

TEREX WASHINGTON INC 65TH ST (Continued)

1001204026

Spent Lead Acid Battery Importer: No
Spent Lead Acid Battery Exporter: No
Current Record: No
Non Storage Recycler Activity: Not reported
Electronic Manifest Broker: Not reported

Receive Date: 20150227
Handler Name: TEREX WASHINGTON INC 65TH ST
Federal Waste Generator Description: Large Quantity Generator
State District Owner: WA
Large Quantity Handler of Universal Waste: No
Recognized Trader Importer: No
Recognized Trader Exporter: No
Spent Lead Acid Battery Importer: No
Spent Lead Acid Battery Exporter: No
Current Record: No
Non Storage Recycler Activity: Not reported
Electronic Manifest Broker: Not reported

Receive Date: 20151105
Handler Name: TEREX WASHINGTON INC 65TH ST
Federal Waste Generator Description: Large Quantity Generator
State District Owner: WA
Large Quantity Handler of Universal Waste: No
Recognized Trader Importer: No
Recognized Trader Exporter: No
Spent Lead Acid Battery Importer: No
Spent Lead Acid Battery Exporter: No
Current Record: No
Non Storage Recycler Activity: Not reported
Electronic Manifest Broker: Not reported

Receive Date: 20160205
Handler Name: TEREX WASHINGTON INC 65TH ST
Federal Waste Generator Description: Large Quantity Generator
State District Owner: WA
Large Quantity Handler of Universal Waste: No
Recognized Trader Importer: No
Recognized Trader Exporter: No
Spent Lead Acid Battery Importer: No
Spent Lead Acid Battery Exporter: No
Current Record: No
Non Storage Recycler Activity: Not reported
Electronic Manifest Broker: Not reported

Receive Date: 20170228
Handler Name: TEREX WASHINGTON INC 65TH ST
Federal Waste Generator Description: Large Quantity Generator
State District Owner: WA
Large Quantity Handler of Universal Waste: No
Recognized Trader Importer: No
Recognized Trader Exporter: No
Spent Lead Acid Battery Importer: No
Spent Lead Acid Battery Exporter: No
Current Record: No
Non Storage Recycler Activity: Not reported
Electronic Manifest Broker: Not reported

Map ID
Direction
Distance
Elevation

MAP FINDINGS

Site

Database(s)

EDR ID Number
EPA ID Number

TEREX WASHINGTON INC 65TH ST (Continued)

1001204026

Receive Date: 20180301
Handler Name: TEREX WASHINGTON INC 65TH ST
Federal Waste Generator Description: Large Quantity Generator
State District Owner: WA
Large Quantity Handler of Universal Waste: No
Recognized Trader Importer: No
Recognized Trader Exporter: No
Spent Lead Acid Battery Importer: No
Spent Lead Acid Battery Exporter: No
Current Record: No
Non Storage Recycler Activity: Not reported
Electronic Manifest Broker: Not reported

Receive Date: 20200226
Handler Name: TEREX WASHINGTON INC 65TH ST
Federal Waste Generator Description: Large Quantity Generator
State District Owner: WA
Large Quantity Handler of Universal Waste: No
Recognized Trader Importer: No
Recognized Trader Exporter: No
Spent Lead Acid Battery Importer: No
Spent Lead Acid Battery Exporter: No
Current Record: No
Non Storage Recycler Activity: Not reported
Electronic Manifest Broker: Not reported

Receive Date: 20201020
Handler Name: TEREX WASHINGTON INC 65TH ST
Federal Waste Generator Description: Large Quantity Generator
State District Owner: WA
Large Quantity Handler of Universal Waste: No
Recognized Trader Importer: No
Recognized Trader Exporter: No
Spent Lead Acid Battery Importer: No
Spent Lead Acid Battery Exporter: No
Current Record: No
Non Storage Recycler Activity: Not reported
Electronic Manifest Broker: Not reported

Receive Date: 20210211
Handler Name: TEREX WASHINGTON INC 65TH ST
Federal Waste Generator Description: Small Quantity Generator
State District Owner: WA
Large Quantity Handler of Universal Waste: No
Recognized Trader Importer: No
Recognized Trader Exporter: No
Spent Lead Acid Battery Importer: No
Spent Lead Acid Battery Exporter: No
Current Record: Yes
Non Storage Recycler Activity: No
Electronic Manifest Broker: No

Receive Date: 20000225
Handler Name: GENIE INDUSTRIES SCISSORS DIV
Federal Waste Generator Description: Large Quantity Generator
State District Owner: Not reported
Large Quantity Handler of Universal Waste: No

Map ID
Direction
Distance
Elevation

MAP FINDINGS

Site

Database(s)

EDR ID Number
EPA ID Number

TEREX WASHINGTON INC 65TH ST (Continued)

1001204026

Recognized Trader Importer: No
Recognized Trader Exporter: No
Spent Lead Acid Battery Importer: No
Spent Lead Acid Battery Exporter: No
Current Record: No
Non Storage Recycler Activity: Not reported
Electronic Manifest Broker: Not reported

Receive Date: 20020222
Handler Name: GENIE INDUSTRIES SCISSORS DIV
Federal Waste Generator Description: Large Quantity Generator
State District Owner: Not reported
Large Quantity Handler of Universal Waste: No
Recognized Trader Importer: No
Recognized Trader Exporter: No
Spent Lead Acid Battery Importer: No
Spent Lead Acid Battery Exporter: No
Current Record: No
Non Storage Recycler Activity: Not reported
Electronic Manifest Broker: Not reported

Receive Date: 20041231
Handler Name: GENIE INDUSTRIES SCISSORS DIV
Federal Waste Generator Description: Large Quantity Generator
State District Owner: WA
Large Quantity Handler of Universal Waste: No
Recognized Trader Importer: No
Recognized Trader Exporter: No
Spent Lead Acid Battery Importer: No
Spent Lead Acid Battery Exporter: No
Current Record: No
Non Storage Recycler Activity: Not reported
Electronic Manifest Broker: Not reported

Receive Date: 20051231
Handler Name: GENIE INDUSTRIES SCISSORS DIV
Federal Waste Generator Description: Large Quantity Generator
State District Owner: WA
Large Quantity Handler of Universal Waste: No
Recognized Trader Importer: No
Recognized Trader Exporter: No
Spent Lead Acid Battery Importer: No
Spent Lead Acid Battery Exporter: No
Current Record: No
Non Storage Recycler Activity: Not reported
Electronic Manifest Broker: Not reported

Receive Date: 20081231
Handler Name: GENIE INDUSTRIES SCISSORS DIV
Federal Waste Generator Description: Large Quantity Generator
State District Owner: WA
Large Quantity Handler of Universal Waste: Yes
Recognized Trader Importer: No
Recognized Trader Exporter: No
Spent Lead Acid Battery Importer: No
Spent Lead Acid Battery Exporter: No
Current Record: No

Map ID
 Direction
 Distance
 Elevation

MAP FINDINGS

Site

Database(s)

EDR ID Number
 EPA ID Number

TEREX WASHINGTON INC 65TH ST (Continued)

1001204026

Non Storage Recycler Activity: Not reported
 Electronic Manifest Broker: Not reported

List of NAICS Codes and Descriptions:

NAICS Code: 33312
 NAICS Description: CONSTRUCTION MACHINERY MANUFACTURING

NAICS Code: 333923
 NAICS Description: OVERHEAD TRAVELING CRANE, HOIST, AND MONORAIL SYSTEM MANUFACTURING

Facility Has Received Notices of Violation:

Found Violation: Yes
 Agency Which Determined Violation: State
 Violation Short Description: Universal Waste - Small Quantity Handlers
 Date Violation was Determined: 20150903
 Actual Return to Compliance Date: 20150903
 Return to Compliance Qualifier: Observed
 Violation Responsible Agency: State
 Scheduled Compliance Date: 20151113
 Enforcement Identifier: 001
 Date of Enforcement Action: 20151013
 Enforcement Responsible Agency: State
 Enforcement Docket Number: Not reported
 Enforcement Attorney: Not reported
 Corrective Action Component: No
 Appeal Initiated Date: Not reported
 Appeal Resolution Date: Not reported
 Disposition Status Date: Not reported
 Disposition Status: Not reported
 Disposition Status Description: Not reported
 Consent/Final Order Sequence Number: Not reported
 Consent/Final Order Respondent Name: Not reported
 Consent/Final Order Lead Agency: Not reported
 Enforcement Type: WRITTEN INFORMAL
 Enforcement Responsible Person: WAJNW
 Enforcement Responsible Sub-Organization: NW
 SEP Sequence Number: Not reported
 SEP Expenditure Amount: Not reported
 SEP Scheduled Completion Date: Not reported
 SEP Actual Date: Not reported
 SEP Defaulted Date: Not reported
 SEP Type: Not reported
 SEP Type Description: Not reported
 Proposed Amount: Not reported
 Final Monetary Amount: Not reported
 Paid Amount: Not reported
 Final Count: Not reported
 Final Amount: Not reported

Found Violation: Yes
 Agency Which Determined Violation: State
 Violation Short Description: Generators - General
 Date Violation was Determined: 20000802
 Actual Return to Compliance Date: 20000908
 Return to Compliance Qualifier: Documented
 Violation Responsible Agency: State

Map ID
Direction
Distance
Elevation

MAP FINDINGS

Site

Database(s)

EDR ID Number
EPA ID Number

TEREX WASHINGTON INC 65TH ST (Continued)

1001204026

Scheduled Compliance Date: 20000908
Enforcement Identifier: 000
Date of Enforcement Action: 20000809
Enforcement Responsible Agency: State
Enforcement Docket Number: Not reported
Enforcement Attorney: R0
Corrective Action Component: No
Appeal Initiated Date: Not reported
Appeal Resolution Date: Not reported
Disposition Status Date: Not reported
Disposition Status: Not reported
Disposition Status Description: Not reported
Consent/Final Order Sequence Number: Not reported
Consent/Final Order Respondent Name: Not reported
Consent/Final Order Lead Agency: Not reported
Enforcement Type: WRITTEN INFORMAL
Enforcement Responsible Person: WATDY
Enforcement Responsible Sub-Organization: NW
SEP Sequence Number: Not reported
SEP Expenditure Amount: Not reported
SEP Scheduled Completion Date: Not reported
SEP Actual Date: Not reported
SEP Defaulted Date: Not reported
SEP Type: Not reported
SEP Type Description: Not reported
Proposed Amount: Not reported
Final Monetary Amount: Not reported
Paid Amount: Not reported
Final Count: Not reported
Final Amount: Not reported

Found Violation: Yes
Agency Which Determined Violation: State
Violation Short Description: State Statute or Regulation
Date Violation was Determined: 20101201
Actual Return to Compliance Date: 20101216
Return to Compliance Qualifier: Documented
Violation Responsible Agency: State
Scheduled Compliance Date: 20110110
Enforcement Identifier: 001
Date of Enforcement Action: 20101207
Enforcement Responsible Agency: State
Enforcement Docket Number: Not reported
Enforcement Attorney: Not reported
Corrective Action Component: No
Appeal Initiated Date: Not reported
Appeal Resolution Date: Not reported
Disposition Status Date: Not reported
Disposition Status: Not reported
Disposition Status Description: Not reported
Consent/Final Order Sequence Number: Not reported
Consent/Final Order Respondent Name: Not reported
Consent/Final Order Lead Agency: Not reported
Enforcement Type: WRITTEN INFORMAL
Enforcement Responsible Person: WAWJW
Enforcement Responsible Sub-Organization: NW
SEP Sequence Number: Not reported

Map ID
Direction
Distance
Elevation

MAP FINDINGS

Site

Database(s)

EDR ID Number
EPA ID Number

TEREX WASHINGTON INC 65TH ST (Continued)

1001204026

SEP Expenditure Amount: Not reported
SEP Scheduled Completion Date: Not reported
SEP Actual Date: Not reported
SEP Defaulted Date: Not reported
SEP Type: Not reported
SEP Type Description: Not reported
Proposed Amount: Not reported
Final Monetary Amount: Not reported
Paid Amount: Not reported
Final Count: Not reported
Final Amount: Not reported

Found Violation: Yes
Agency Which Determined Violation: State
Violation Short Description: Generators - General
Date Violation was Determined: 20000802
Actual Return to Compliance Date: 20000908
Return to Compliance Qualifier: Documented
Violation Responsible Agency: State
Scheduled Compliance Date: 20000811
Enforcement Identifier: 000
Date of Enforcement Action: 20000809
Enforcement Responsible Agency: State
Enforcement Docket Number: Not reported
Enforcement Attorney: R0
Corrective Action Component: No
Appeal Initiated Date: Not reported
Appeal Resolution Date: Not reported
Disposition Status Date: Not reported
Disposition Status: Not reported
Disposition Status Description: Not reported
Consent/Final Order Sequence Number: Not reported
Consent/Final Order Respondent Name: Not reported
Consent/Final Order Lead Agency: Not reported
Enforcement Type: WRITTEN INFORMAL
Enforcement Responsible Person: WATDY
Enforcement Responsible Sub-Organization: NW
SEP Sequence Number: Not reported

SEP Expenditure Amount: Not reported
SEP Scheduled Completion Date: Not reported
SEP Actual Date: Not reported
SEP Defaulted Date: Not reported
SEP Type: Not reported
SEP Type Description: Not reported
Proposed Amount: Not reported
Final Monetary Amount: Not reported
Paid Amount: Not reported
Final Count: Not reported
Final Amount: Not reported

Found Violation: Yes
Agency Which Determined Violation: State
Violation Short Description: Universal Waste - Small Quantity Handlers
Date Violation was Determined: 20181205
Actual Return to Compliance Date: 20190109
Return to Compliance Qualifier: Observed
Violation Responsible Agency: State

Map ID
Direction
Distance
Elevation

MAP FINDINGS

Site

Database(s)

EDR ID Number
EPA ID Number

TEREX WASHINGTON INC 65TH ST (Continued)

1001204026

Scheduled Compliance Date: 20190204
Enforcement Identifier: 001
Date of Enforcement Action: 20190104
Enforcement Responsible Agency: State
Enforcement Docket Number: Not reported
Enforcement Attorney: Not reported
Corrective Action Component: No
Appeal Initiated Date: Not reported
Appeal Resolution Date: Not reported
Disposition Status Date: Not reported
Disposition Status: Not reported
Disposition Status Description: Not reported
Consent/Final Order Sequence Number: Not reported
Consent/Final Order Respondent Name: Not reported
Consent/Final Order Lead Agency: Not reported
Enforcement Type: WRITTEN INFORMAL
Enforcement Responsible Person: WALNS
Enforcement Responsible Sub-Organization: NW
SEP Sequence Number: Not reported
SEP Expenditure Amount: Not reported
SEP Scheduled Completion Date: Not reported
SEP Actual Date: Not reported
SEP Defaulted Date: Not reported
SEP Type: Not reported
SEP Type Description: Not reported
Proposed Amount: Not reported
Final Monetary Amount: Not reported
Paid Amount: Not reported
Final Count: Not reported
Final Amount: Not reported

Found Violation: Yes
Agency Which Determined Violation: State
Violation Short Description: Generators - General
Date Violation was Determined: 20050301
Actual Return to Compliance Date: 20050304
Return to Compliance Qualifier: Documented
Violation Responsible Agency: State
Scheduled Compliance Date: 20050404
Enforcement Identifier: 001
Date of Enforcement Action: 20050324
Enforcement Responsible Agency: State
Enforcement Docket Number: Not reported
Enforcement Attorney: Not reported
Corrective Action Component: No
Appeal Initiated Date: Not reported
Appeal Resolution Date: Not reported
Disposition Status Date: Not reported
Disposition Status: Not reported
Disposition Status Description: Not reported
Consent/Final Order Sequence Number: Not reported
Consent/Final Order Respondent Name: Not reported
Consent/Final Order Lead Agency: Not reported
Enforcement Type: WRITTEN INFORMAL
Enforcement Responsible Person: WABGS
Enforcement Responsible Sub-Organization: NW
SEP Sequence Number: Not reported

Map ID
 Direction
 Distance
 Elevation

MAP FINDINGS

Site

Database(s)

EDR ID Number
 EPA ID Number

TEREX WASHINGTON INC 65TH ST (Continued)

1001204026

SEP Expenditure Amount:	Not reported
SEP Scheduled Completion Date:	Not reported
SEP Actual Date:	Not reported
SEP Defaulted Date:	Not reported
SEP Type:	Not reported
SEP Type Description:	Not reported
Proposed Amount:	Not reported
Final Monetary Amount:	Not reported
Paid Amount:	Not reported
Final Count:	Not reported
Final Amount:	Not reported
Found Violation:	Yes
Agency Which Determined Violation:	State
Violation Short Description:	Generators - General
Date Violation was Determined:	20081202
Actual Return to Compliance Date:	20090114
Return to Compliance Qualifier:	Documented
Violation Responsible Agency:	State
Scheduled Compliance Date:	20090115
Enforcement Identifier:	001
Date of Enforcement Action:	20081215
Enforcement Responsible Agency:	State
Enforcement Docket Number:	Not reported
Enforcement Attorney:	Not reported
Corrective Action Component:	No
Appeal Initiated Date:	Not reported
Appeal Resolution Date:	Not reported
Disposition Status Date:	Not reported
Disposition Status:	Not reported
Disposition Status Description:	Not reported
Consent/Final Order Sequence Number:	Not reported
Consent/Final Order Respondent Name:	Not reported
Consent/Final Order Lead Agency:	Not reported
Enforcement Type:	WRITTEN INFORMAL
Enforcement Responsible Person:	WADLD
Enforcement Responsible Sub-Organization:	NW
SEP Sequence Number:	Not reported
SEP Expenditure Amount:	Not reported
SEP Scheduled Completion Date:	Not reported
SEP Actual Date:	Not reported
SEP Defaulted Date:	Not reported
SEP Type:	Not reported
SEP Type Description:	Not reported
Proposed Amount:	Not reported
Final Monetary Amount:	Not reported
Paid Amount:	Not reported
Final Count:	Not reported
Final Amount:	Not reported
Found Violation:	Yes
Agency Which Determined Violation:	State
Violation Short Description:	Generators - General
Date Violation was Determined:	20000802
Actual Return to Compliance Date:	20000908
Return to Compliance Qualifier:	Documented
Violation Responsible Agency:	State

Map ID
Direction
Distance
Elevation

MAP FINDINGS

Site

Database(s)

EDR ID Number
EPA ID Number

TEREX WASHINGTON INC 65TH ST (Continued)

1001204026

Scheduled Compliance Date: 20000811
Enforcement Identifier: 000
Date of Enforcement Action: 20000809
Enforcement Responsible Agency: State
Enforcement Docket Number: Not reported
Enforcement Attorney: R0
Corrective Action Component: No
Appeal Initiated Date: Not reported
Appeal Resolution Date: Not reported
Disposition Status Date: Not reported
Disposition Status: Not reported
Disposition Status Description: Not reported
Consent/Final Order Sequence Number: Not reported
Consent/Final Order Respondent Name: Not reported
Consent/Final Order Lead Agency: Not reported
Enforcement Type: WRITTEN INFORMAL
Enforcement Responsible Person: WATDY
Enforcement Responsible Sub-Organization: NW
SEP Sequence Number: Not reported
SEP Expenditure Amount: Not reported
SEP Scheduled Completion Date: Not reported
SEP Actual Date: Not reported
SEP Defaulted Date: Not reported
SEP Type: Not reported
SEP Type Description: Not reported
Proposed Amount: Not reported
Final Monetary Amount: Not reported
Paid Amount: Not reported
Final Count: Not reported
Final Amount: Not reported

Found Violation: Yes
Agency Which Determined Violation: State
Violation Short Description: State Statute or Regulation
Date Violation was Determined: 20150903
Actual Return to Compliance Date: 20150903
Return to Compliance Qualifier: Observed
Violation Responsible Agency: State
Scheduled Compliance Date: 20151113
Enforcement Identifier: 001
Date of Enforcement Action: 20151013
Enforcement Responsible Agency: State
Enforcement Docket Number: Not reported
Enforcement Attorney: Not reported
Corrective Action Component: No
Appeal Initiated Date: Not reported
Appeal Resolution Date: Not reported
Disposition Status Date: Not reported
Disposition Status: Not reported
Disposition Status Description: Not reported
Consent/Final Order Sequence Number: Not reported
Consent/Final Order Respondent Name: Not reported
Consent/Final Order Lead Agency: Not reported
Enforcement Type: WRITTEN INFORMAL
Enforcement Responsible Person: WAJNW
Enforcement Responsible Sub-Organization: NW
SEP Sequence Number: Not reported

Map ID
 Direction
 Distance
 Elevation

MAP FINDINGS

Site

Database(s)

EDR ID Number
 EPA ID Number

TEREX WASHINGTON INC 65TH ST (Continued)

1001204026

SEP Expenditure Amount:	Not reported
SEP Scheduled Completion Date:	Not reported
SEP Actual Date:	Not reported
SEP Defaulted Date:	Not reported
SEP Type:	Not reported
SEP Type Description:	Not reported
Proposed Amount:	Not reported
Final Monetary Amount:	Not reported
Paid Amount:	Not reported
Final Count:	Not reported
Final Amount:	Not reported
Found Violation:	Yes
Agency Which Determined Violation:	State
Violation Short Description:	State Statute or Regulation
Date Violation was Determined:	20181205
Actual Return to Compliance Date:	20181205
Return to Compliance Qualifier:	Observed
Violation Responsible Agency:	State
Scheduled Compliance Date:	20190204
Enforcement Identifier:	001
Date of Enforcement Action:	20190104
Enforcement Responsible Agency:	State
Enforcement Docket Number:	Not reported
Enforcement Attorney:	Not reported
Corrective Action Component:	No
Appeal Initiated Date:	Not reported
Appeal Resolution Date:	Not reported
Disposition Status Date:	Not reported
Disposition Status:	Not reported
Disposition Status Description:	Not reported
Consent/Final Order Sequence Number:	Not reported
Consent/Final Order Respondent Name:	Not reported
Consent/Final Order Lead Agency:	Not reported
Enforcement Type:	WRITTEN INFORMAL
Enforcement Responsible Person:	WALNS
Enforcement Responsible Sub-Organization:	NW
SEP Sequence Number:	Not reported
SEP Expenditure Amount:	Not reported
SEP Scheduled Completion Date:	Not reported
SEP Actual Date:	Not reported
SEP Defaulted Date:	Not reported
SEP Type:	Not reported
SEP Type Description:	Not reported
Proposed Amount:	Not reported
Final Monetary Amount:	Not reported
Paid Amount:	Not reported
Final Count:	Not reported
Final Amount:	Not reported
Found Violation:	Yes
Agency Which Determined Violation:	State
Violation Short Description:	TSD - Contingency Plan and Emergency Procedures
Date Violation was Determined:	20181205
Actual Return to Compliance Date:	20190128
Return to Compliance Qualifier:	Observed
Violation Responsible Agency:	State

Map ID
Direction
Distance
Elevation

MAP FINDINGS

Site

Database(s)

EDR ID Number
EPA ID Number

TEREX WASHINGTON INC 65TH ST (Continued)

1001204026

Scheduled Compliance Date: 20190204
Enforcement Identifier: 001
Date of Enforcement Action: 20190104
Enforcement Responsible Agency: State
Enforcement Docket Number: Not reported
Enforcement Attorney: Not reported
Corrective Action Component: No
Appeal Initiated Date: Not reported
Appeal Resolution Date: Not reported
Disposition Status Date: Not reported
Disposition Status: Not reported
Disposition Status Description: Not reported
Consent/Final Order Sequence Number: Not reported
Consent/Final Order Respondent Name: Not reported
Consent/Final Order Lead Agency: Not reported
Enforcement Type: WRITTEN INFORMAL
Enforcement Responsible Person: WALNS
Enforcement Responsible Sub-Organization: NW
SEP Sequence Number: Not reported
SEP Expenditure Amount: Not reported
SEP Scheduled Completion Date: Not reported
SEP Actual Date: Not reported
SEP Defaulted Date: Not reported
SEP Type: Not reported
SEP Type Description: Not reported
Proposed Amount: Not reported
Final Monetary Amount: Not reported
Paid Amount: Not reported
Final Count: Not reported
Final Amount: Not reported

Found Violation: Yes
Agency Which Determined Violation: State
Violation Short Description: TSD IS-Container Use and Management
Date Violation was Determined: 20081202
Actual Return to Compliance Date: 20090113
Return to Compliance Qualifier: Documented
Violation Responsible Agency: State
Scheduled Compliance Date: 20090115
Enforcement Identifier: 001
Date of Enforcement Action: 20081215
Enforcement Responsible Agency: State
Enforcement Docket Number: Not reported
Enforcement Attorney: Not reported
Corrective Action Component: No
Appeal Initiated Date: Not reported
Appeal Resolution Date: Not reported
Disposition Status Date: Not reported
Disposition Status: Not reported
Disposition Status Description: Not reported
Consent/Final Order Sequence Number: Not reported
Consent/Final Order Respondent Name: Not reported
Consent/Final Order Lead Agency: Not reported
Enforcement Type: WRITTEN INFORMAL
Enforcement Responsible Person: WADLD
Enforcement Responsible Sub-Organization: NW
SEP Sequence Number: Not reported

Map ID
 Direction
 Distance
 Elevation

MAP FINDINGS

Site

Database(s)

EDR ID Number
 EPA ID Number

TEREX WASHINGTON INC 65TH ST (Continued)

1001204026

SEP Expenditure Amount: Not reported
 SEP Scheduled Completion Date: Not reported
 SEP Actual Date: Not reported
 SEP Defaulted Date: Not reported
 SEP Type: Not reported
 SEP Type Description: Not reported
 Proposed Amount: Not reported
 Final Monetary Amount: Not reported
 Paid Amount: Not reported
 Final Count: Not reported
 Final Amount: Not reported

Found Violation: Yes
 Agency Which Determined Violation: State
 Violation Short Description: Generators - General
 Date Violation was Determined: 20050301
 Actual Return to Compliance Date: 20050302
 Return to Compliance Qualifier: Documented
 Violation Responsible Agency: State
 Scheduled Compliance Date: 20050404
 Enforcement Identifier: 001
 Date of Enforcement Action: 20050324
 Enforcement Responsible Agency: State
 Enforcement Docket Number: Not reported
 Enforcement Attorney: Not reported
 Corrective Action Component: No
 Appeal Initiated Date: Not reported
 Appeal Resolution Date: Not reported
 Disposition Status Date: Not reported
 Disposition Status: Not reported
 Disposition Status Description: Not reported
 Consent/Final Order Sequence Number: Not reported
 Consent/Final Order Respondent Name: Not reported
 Consent/Final Order Lead Agency: Not reported
 Enforcement Type: WRITTEN INFORMAL
 Enforcement Responsible Person: WABGS
 Enforcement Responsible Sub-Organization: NW

SEP Sequence Number: Not reported
 SEP Expenditure Amount: Not reported
 SEP Scheduled Completion Date: Not reported
 SEP Actual Date: Not reported
 SEP Defaulted Date: Not reported
 SEP Type: Not reported
 SEP Type Description: Not reported
 Proposed Amount: Not reported
 Final Monetary Amount: Not reported
 Paid Amount: Not reported
 Final Count: Not reported
 Final Amount: Not reported

Found Violation: Yes
 Agency Which Determined Violation: State
 Violation Short Description: TSD IS-Container Use and Management
 Date Violation was Determined: 20150903
 Actual Return to Compliance Date: 20151103
 Return to Compliance Qualifier: Documented
 Violation Responsible Agency: State

Map ID
Direction
Distance
Elevation

MAP FINDINGS

Site

Database(s)

EDR ID Number
EPA ID Number

TEREX WASHINGTON INC 65TH ST (Continued)

1001204026

Scheduled Compliance Date: 20151113
Enforcement Identifier: 001
Date of Enforcement Action: 20151013
Enforcement Responsible Agency: State
Enforcement Docket Number: Not reported
Enforcement Attorney: Not reported
Corrective Action Component: No
Appeal Initiated Date: Not reported
Appeal Resolution Date: Not reported
Disposition Status Date: Not reported
Disposition Status: Not reported
Disposition Status Description: Not reported
Consent/Final Order Sequence Number: Not reported
Consent/Final Order Respondent Name: Not reported
Consent/Final Order Lead Agency: Not reported
Enforcement Type: WRITTEN INFORMAL
Enforcement Responsible Person: WAJNW
Enforcement Responsible Sub-Organization: NW
SEP Sequence Number: Not reported
SEP Expenditure Amount: Not reported
SEP Scheduled Completion Date: Not reported
SEP Actual Date: Not reported
SEP Defaulted Date: Not reported
SEP Type: Not reported
SEP Type Description: Not reported
Proposed Amount: Not reported
Final Monetary Amount: Not reported
Paid Amount: Not reported
Final Count: Not reported
Final Amount: Not reported

Found Violation: Yes
Agency Which Determined Violation: State
Violation Short Description: TSD IS-Container Use and Management
Date Violation was Determined: 20101201
Actual Return to Compliance Date: 20101216
Return to Compliance Qualifier: Documented
Violation Responsible Agency: State
Scheduled Compliance Date: 20110110
Enforcement Identifier: 001
Date of Enforcement Action: 20101207
Enforcement Responsible Agency: State
Enforcement Docket Number: Not reported
Enforcement Attorney: Not reported
Corrective Action Component: No
Appeal Initiated Date: Not reported
Appeal Resolution Date: Not reported
Disposition Status Date: Not reported
Disposition Status: Not reported
Disposition Status Description: Not reported
Consent/Final Order Sequence Number: Not reported
Consent/Final Order Respondent Name: Not reported
Consent/Final Order Lead Agency: Not reported
Enforcement Type: WRITTEN INFORMAL
Enforcement Responsible Person: WAWJW
Enforcement Responsible Sub-Organization: NW
SEP Sequence Number: Not reported

Map ID
Direction
Distance
Elevation

MAP FINDINGS

Site

Database(s)

EDR ID Number
EPA ID Number

TEREX WASHINGTON INC 65TH ST (Continued)

1001204026

SEP Expenditure Amount:	Not reported
SEP Scheduled Completion Date:	Not reported
SEP Actual Date:	Not reported
SEP Defaulted Date:	Not reported
SEP Type:	Not reported
SEP Type Description:	Not reported
Proposed Amount:	Not reported
Final Monetary Amount:	Not reported
Paid Amount:	Not reported
Final Count:	Not reported
Final Amount:	Not reported
Found Violation:	Yes
Agency Which Determined Violation:	State
Violation Short Description:	Generators - Pre-transport
Date Violation was Determined:	20081202
Actual Return to Compliance Date:	20091230
Return to Compliance Qualifier:	Documented
Violation Responsible Agency:	State
Scheduled Compliance Date:	20090115
Enforcement Identifier:	001
Date of Enforcement Action:	20081215
Enforcement Responsible Agency:	State
Enforcement Docket Number:	Not reported
Enforcement Attorney:	Not reported
Corrective Action Component:	No
Appeal Initiated Date:	Not reported
Appeal Resolution Date:	Not reported
Disposition Status Date:	Not reported
Disposition Status:	Not reported
Disposition Status Description:	Not reported
Consent/Final Order Sequence Number:	Not reported
Consent/Final Order Respondent Name:	Not reported
Consent/Final Order Lead Agency:	Not reported
Enforcement Type:	WRITTEN INFORMAL
Enforcement Responsible Person:	WADLD
Enforcement Responsible Sub-Organization:	NW
SEP Sequence Number:	Not reported
SEP Expenditure Amount:	Not reported
SEP Scheduled Completion Date:	Not reported
SEP Actual Date:	Not reported
SEP Defaulted Date:	Not reported
SEP Type:	Not reported
SEP Type Description:	Not reported
Proposed Amount:	Not reported
Final Monetary Amount:	Not reported
Paid Amount:	Not reported
Final Count:	Not reported
Final Amount:	Not reported
Found Violation:	Yes
Agency Which Determined Violation:	State
Violation Short Description:	Generators - General
Date Violation was Determined:	20050301
Actual Return to Compliance Date:	20050325
Return to Compliance Qualifier:	Documented
Violation Responsible Agency:	State

Map ID
Direction
Distance
Elevation

MAP FINDINGS

Site

Database(s)

EDR ID Number
EPA ID Number

TEREX WASHINGTON INC 65TH ST (Continued)

1001204026

Scheduled Compliance Date: 20050404
Enforcement Identifier: 001
Date of Enforcement Action: 20050324
Enforcement Responsible Agency: State
Enforcement Docket Number: Not reported
Enforcement Attorney: Not reported
Corrective Action Component: No
Appeal Initiated Date: Not reported
Appeal Resolution Date: Not reported
Disposition Status Date: Not reported
Disposition Status: Not reported
Disposition Status Description: Not reported
Consent/Final Order Sequence Number: Not reported
Consent/Final Order Respondent Name: Not reported
Consent/Final Order Lead Agency: Not reported
Enforcement Type: WRITTEN INFORMAL
Enforcement Responsible Person: WABGS
Enforcement Responsible Sub-Organization: NW
SEP Sequence Number: Not reported
SEP Expenditure Amount: Not reported
SEP Scheduled Completion Date: Not reported
SEP Actual Date: Not reported
SEP Defaulted Date: Not reported
SEP Type: Not reported
SEP Type Description: Not reported
Proposed Amount: Not reported
Final Monetary Amount: Not reported
Paid Amount: Not reported
Final Count: Not reported
Final Amount: Not reported

Found Violation: Yes
Agency Which Determined Violation: State
Violation Short Description: Generators - General
Date Violation was Determined: 20000802
Actual Return to Compliance Date: 20000908
Return to Compliance Qualifier: Documented
Violation Responsible Agency: State
Scheduled Compliance Date: 20000811
Enforcement Identifier: 000
Date of Enforcement Action: 20000809
Enforcement Responsible Agency: State
Enforcement Docket Number: Not reported
Enforcement Attorney: R0
Corrective Action Component: No
Appeal Initiated Date: Not reported
Appeal Resolution Date: Not reported
Disposition Status Date: Not reported
Disposition Status: Not reported
Disposition Status Description: Not reported
Consent/Final Order Sequence Number: Not reported
Consent/Final Order Respondent Name: Not reported
Consent/Final Order Lead Agency: Not reported
Enforcement Type: WRITTEN INFORMAL
Enforcement Responsible Person: WATDY
Enforcement Responsible Sub-Organization: NW
SEP Sequence Number: Not reported

Map ID
 Direction
 Distance
 Elevation

MAP FINDINGS

Site

Database(s)

EDR ID Number
 EPA ID Number

TEREX WASHINGTON INC 65TH ST (Continued)

1001204026

SEP Expenditure Amount: Not reported
 SEP Scheduled Completion Date: Not reported
 SEP Actual Date: Not reported
 SEP Defaulted Date: Not reported
 SEP Type: Not reported
 SEP Type Description: Not reported
 Proposed Amount: Not reported
 Final Monetary Amount: Not reported
 Paid Amount: Not reported
 Final Count: Not reported
 Final Amount: Not reported

Found Violation: Yes
 Agency Which Determined Violation: State
 Violation Short Description: Generators - General
 Date Violation was Determined: 20101201
 Actual Return to Compliance Date: 20101207
 Return to Compliance Qualifier: Documented
 Violation Responsible Agency: State
 Scheduled Compliance Date: 20110110
 Enforcement Identifier: 001
 Date of Enforcement Action: 20101207
 Enforcement Responsible Agency: State
 Enforcement Docket Number: Not reported
 Enforcement Attorney: Not reported
 Corrective Action Component: No
 Appeal Initiated Date: Not reported
 Appeal Resolution Date: Not reported
 Disposition Status Date: Not reported
 Disposition Status: Not reported
 Disposition Status Description: Not reported
 Consent/Final Order Sequence Number: Not reported
 Consent/Final Order Respondent Name: Not reported
 Consent/Final Order Lead Agency: Not reported
 Enforcement Type: WRITTEN INFORMAL
 Enforcement Responsible Person: WAWJW
 Enforcement Responsible Sub-Organization: NW

SEP Sequence Number: Not reported
 SEP Expenditure Amount: Not reported
 SEP Scheduled Completion Date: Not reported
 SEP Actual Date: Not reported
 SEP Defaulted Date: Not reported
 SEP Type: Not reported
 SEP Type Description: Not reported
 Proposed Amount: Not reported
 Final Monetary Amount: Not reported
 Paid Amount: Not reported
 Final Count: Not reported
 Final Amount: Not reported

Found Violation: Yes
 Agency Which Determined Violation: State
 Violation Short Description: Universal Waste - Small Quantity Handlers
 Date Violation was Determined: 20150903
 Actual Return to Compliance Date: 20151103
 Return to Compliance Qualifier: Documented
 Violation Responsible Agency: State

Map ID
Direction
Distance
Elevation

MAP FINDINGS

Site

Database(s)

EDR ID Number
EPA ID Number

TEREX WASHINGTON INC 65TH ST (Continued)

1001204026

Scheduled Compliance Date: 20151113
Enforcement Identifier: 001
Date of Enforcement Action: 20151013
Enforcement Responsible Agency: State
Enforcement Docket Number: Not reported
Enforcement Attorney: Not reported
Corrective Action Component: No
Appeal Initiated Date: Not reported
Appeal Resolution Date: Not reported
Disposition Status Date: Not reported
Disposition Status: Not reported
Disposition Status Description: Not reported
Consent/Final Order Sequence Number: Not reported
Consent/Final Order Respondent Name: Not reported
Consent/Final Order Lead Agency: Not reported
Enforcement Type: WRITTEN INFORMAL
Enforcement Responsible Person: WAJNW
Enforcement Responsible Sub-Organization: NW
SEP Sequence Number: Not reported
SEP Expenditure Amount: Not reported
SEP Scheduled Completion Date: Not reported
SEP Actual Date: Not reported
SEP Defaulted Date: Not reported
SEP Type: Not reported
SEP Type Description: Not reported
Proposed Amount: Not reported
Final Monetary Amount: Not reported
Paid Amount: Not reported
Final Count: Not reported
Final Amount: Not reported

Found Violation: Yes
Agency Which Determined Violation: State
Violation Short Description: TSD - Preparedness and Prevention
Date Violation was Determined: 20150903
Actual Return to Compliance Date: 20151103
Return to Compliance Qualifier: Documented
Violation Responsible Agency: State
Scheduled Compliance Date: 20151113
Enforcement Identifier: 001
Date of Enforcement Action: 20151013
Enforcement Responsible Agency: State
Enforcement Docket Number: Not reported
Enforcement Attorney: Not reported
Corrective Action Component: No
Appeal Initiated Date: Not reported
Appeal Resolution Date: Not reported
Disposition Status Date: Not reported
Disposition Status: Not reported
Disposition Status Description: Not reported
Consent/Final Order Sequence Number: Not reported
Consent/Final Order Respondent Name: Not reported
Consent/Final Order Lead Agency: Not reported
Enforcement Type: WRITTEN INFORMAL
Enforcement Responsible Person: WAJNW
Enforcement Responsible Sub-Organization: NW
SEP Sequence Number: Not reported

Map ID
 Direction
 Distance
 Elevation

MAP FINDINGS

Site

Database(s)

EDR ID Number
 EPA ID Number

TEREX WASHINGTON INC 65TH ST (Continued)

1001204026

SEP Expenditure Amount:	Not reported
SEP Scheduled Completion Date:	Not reported
SEP Actual Date:	Not reported
SEP Defaulted Date:	Not reported
SEP Type:	Not reported
SEP Type Description:	Not reported
Proposed Amount:	Not reported
Final Monetary Amount:	Not reported
Paid Amount:	Not reported
Final Count:	Not reported
Final Amount:	Not reported
Found Violation:	Yes
Agency Which Determined Violation:	State
Violation Short Description:	Universal Waste - Small Quantity Handlers
Date Violation was Determined:	20081202
Actual Return to Compliance Date:	20091230
Return to Compliance Qualifier:	Documented
Violation Responsible Agency:	State
Scheduled Compliance Date:	20090115
Enforcement Identifier:	001
Date of Enforcement Action:	20081215
Enforcement Responsible Agency:	State
Enforcement Docket Number:	Not reported
Enforcement Attorney:	Not reported
Corrective Action Component:	No
Appeal Initiated Date:	Not reported
Appeal Resolution Date:	Not reported
Disposition Status Date:	Not reported
Disposition Status:	Not reported
Disposition Status Description:	Not reported
Consent/Final Order Sequence Number:	Not reported
Consent/Final Order Respondent Name:	Not reported
Consent/Final Order Lead Agency:	Not reported
Enforcement Type:	WRITTEN INFORMAL
Enforcement Responsible Person:	WADLD
Enforcement Responsible Sub-Organization:	NW
SEP Sequence Number:	Not reported
SEP Expenditure Amount:	Not reported
SEP Scheduled Completion Date:	Not reported
SEP Actual Date:	Not reported
SEP Defaulted Date:	Not reported
SEP Type:	Not reported
SEP Type Description:	Not reported
Proposed Amount:	Not reported
Final Monetary Amount:	Not reported
Paid Amount:	Not reported
Final Count:	Not reported
Final Amount:	Not reported
Found Violation:	Yes
Agency Which Determined Violation:	State
Violation Short Description:	TSD IS-Container Use and Management
Date Violation was Determined:	20130227
Actual Return to Compliance Date:	20130423
Return to Compliance Qualifier:	Documented
Violation Responsible Agency:	State

Map ID
Direction
Distance
Elevation

MAP FINDINGS

Site

Database(s)

EDR ID Number
EPA ID Number

TEREX WASHINGTON INC 65TH ST (Continued)

1001204026

Scheduled Compliance Date: 20130528
Enforcement Identifier: 001
Date of Enforcement Action: 20130423
Enforcement Responsible Agency: State
Enforcement Docket Number: Not reported
Enforcement Attorney: Not reported
Corrective Action Component: No
Appeal Initiated Date: Not reported
Appeal Resolution Date: Not reported
Disposition Status Date: Not reported
Disposition Status: Not reported
Disposition Status Description: Not reported
Consent/Final Order Sequence Number: Not reported
Consent/Final Order Respondent Name: Not reported
Consent/Final Order Lead Agency: Not reported
Enforcement Type: WRITTEN INFORMAL
Enforcement Responsible Person: WASRD
Enforcement Responsible Sub-Organization: NW
SEP Sequence Number: Not reported
SEP Expenditure Amount: Not reported
SEP Scheduled Completion Date: Not reported
SEP Actual Date: Not reported
SEP Defaulted Date: Not reported
SEP Type: Not reported
SEP Type Description: Not reported
Proposed Amount: Not reported
Final Monetary Amount: Not reported
Paid Amount: Not reported
Final Count: Not reported
Final Amount: Not reported

Found Violation: Yes
Agency Which Determined Violation: State
Violation Short Description: State Statute or Regulation
Date Violation was Determined: 20130227
Actual Return to Compliance Date: 20130423
Return to Compliance Qualifier: Documented
Violation Responsible Agency: State
Scheduled Compliance Date: 20130528
Enforcement Identifier: 001
Date of Enforcement Action: 20130423
Enforcement Responsible Agency: State
Enforcement Docket Number: Not reported
Enforcement Attorney: Not reported
Corrective Action Component: No
Appeal Initiated Date: Not reported
Appeal Resolution Date: Not reported
Disposition Status Date: Not reported
Disposition Status: Not reported
Disposition Status Description: Not reported
Consent/Final Order Sequence Number: Not reported
Consent/Final Order Respondent Name: Not reported
Consent/Final Order Lead Agency: Not reported
Enforcement Type: WRITTEN INFORMAL
Enforcement Responsible Person: WASRD
Enforcement Responsible Sub-Organization: NW
SEP Sequence Number: Not reported

Map ID
 Direction
 Distance
 Elevation

MAP FINDINGS

Site

Database(s)

EDR ID Number
 EPA ID Number

TEREX WASHINGTON INC 65TH ST (Continued)

1001204026

SEP Expenditure Amount:	Not reported
SEP Scheduled Completion Date:	Not reported
SEP Actual Date:	Not reported
SEP Defaulted Date:	Not reported
SEP Type:	Not reported
SEP Type Description:	Not reported
Proposed Amount:	Not reported
Final Monetary Amount:	Not reported
Paid Amount:	Not reported
Final Count:	Not reported
Final Amount:	Not reported
Found Violation:	Yes
Agency Which Determined Violation:	State
Violation Short Description:	Generators - General
Date Violation was Determined:	20000802
Actual Return to Compliance Date:	20000908
Return to Compliance Qualifier:	Documented
Violation Responsible Agency:	State
Scheduled Compliance Date:	20000908
Enforcement Identifier:	000
Date of Enforcement Action:	20000809
Enforcement Responsible Agency:	State
Enforcement Docket Number:	Not reported
Enforcement Attorney:	R0
Corrective Action Component:	No
Appeal Initiated Date:	Not reported
Appeal Resolution Date:	Not reported
Disposition Status Date:	Not reported
Disposition Status:	Not reported
Disposition Status Description:	Not reported
Consent/Final Order Sequence Number:	Not reported
Consent/Final Order Respondent Name:	Not reported
Consent/Final Order Lead Agency:	Not reported
Enforcement Type:	WRITTEN INFORMAL
Enforcement Responsible Person:	WATDY
Enforcement Responsible Sub-Organization:	NW
SEP Sequence Number:	Not reported
SEP Expenditure Amount:	Not reported
SEP Scheduled Completion Date:	Not reported
SEP Actual Date:	Not reported
SEP Defaulted Date:	Not reported
SEP Type:	Not reported
SEP Type Description:	Not reported
Proposed Amount:	Not reported
Final Monetary Amount:	Not reported
Paid Amount:	Not reported
Final Count:	Not reported
Final Amount:	Not reported
Found Violation:	Yes
Agency Which Determined Violation:	State
Violation Short Description:	Generators - General
Date Violation was Determined:	20130227
Actual Return to Compliance Date:	20130423
Return to Compliance Qualifier:	Documented
Violation Responsible Agency:	State

Map ID
Direction
Distance
Elevation

MAP FINDINGS

Site

Database(s)

EDR ID Number
EPA ID Number

TEREX WASHINGTON INC 65TH ST (Continued)

1001204026

Scheduled Compliance Date: 20130528
Enforcement Identifier: 001
Date of Enforcement Action: 20130423
Enforcement Responsible Agency: State
Enforcement Docket Number: Not reported
Enforcement Attorney: Not reported
Corrective Action Component: No
Appeal Initiated Date: Not reported
Appeal Resolution Date: Not reported
Disposition Status Date: Not reported
Disposition Status: Not reported
Disposition Status Description: Not reported
Consent/Final Order Sequence Number: Not reported
Consent/Final Order Respondent Name: Not reported
Consent/Final Order Lead Agency: Not reported
Enforcement Type: WRITTEN INFORMAL
Enforcement Responsible Person: WASRD
Enforcement Responsible Sub-Organization: NW
SEP Sequence Number: Not reported
SEP Expenditure Amount: Not reported
SEP Scheduled Completion Date: Not reported
SEP Actual Date: Not reported
SEP Defaulted Date: Not reported
SEP Type: Not reported
SEP Type Description: Not reported
Proposed Amount: Not reported
Final Monetary Amount: Not reported
Paid Amount: Not reported
Final Count: Not reported
Final Amount: Not reported

Evaluation Action Summary:

Evaluation Date: 20150903
Evaluation Responsible Agency: State
Found Violation: Yes
Evaluation Type Description: COMPLIANCE EVALUATION INSPECTION ON-SITE
Evaluation Responsible Person Identifier: WAJNW
Evaluation Responsible Sub-Organization: NW
Actual Return to Compliance Date: 20150903
Scheduled Compliance Date: 20151113
Date of Request: Not reported
Date Response Received: Not reported
Request Agency: Not reported
Former Citation: Not reported

Evaluation Date: 20000802
Evaluation Responsible Agency: State
Found Violation: Yes
Evaluation Type Description: COMPLIANCE EVALUATION INSPECTION ON-SITE
Evaluation Responsible Person Identifier: WATDY
Evaluation Responsible Sub-Organization: NW
Actual Return to Compliance Date: 20000908
Scheduled Compliance Date: 20000908
Date of Request: Not reported
Date Response Received: Not reported
Request Agency: Not reported
Former Citation: Not reported

Map ID
Direction
Distance
Elevation

MAP FINDINGS

Site

Database(s)

EDR ID Number
EPA ID Number

TEREX WASHINGTON INC 65TH ST (Continued)

1001204026

Evaluation Date: 20101201
Evaluation Responsible Agency: State
Found Violation: Yes
Evaluation Type Description: COMPLIANCE EVALUATION INSPECTION ON-SITE
Evaluation Responsible Person Identifier: WAWJW
Evaluation Responsible Sub-Organization: NW
Actual Return to Compliance Date: 20101216
Scheduled Compliance Date: 20110110
Date of Request: Not reported
Date Response Received: Not reported
Request Agency: Not reported
Former Citation: Not reported

Evaluation Date: 20000802
Evaluation Responsible Agency: State
Found Violation: Yes
Evaluation Type Description: COMPLIANCE EVALUATION INSPECTION ON-SITE
Evaluation Responsible Person Identifier: WATDY
Evaluation Responsible Sub-Organization: NW
Actual Return to Compliance Date: 20000908
Scheduled Compliance Date: 20000811
Date of Request: Not reported
Date Response Received: Not reported
Request Agency: Not reported
Former Citation: Not reported

Evaluation Date: 20181205
Evaluation Responsible Agency: State
Found Violation: Yes
Evaluation Type Description: COMPLIANCE EVALUATION INSPECTION ON-SITE
Evaluation Responsible Person Identifier: WALNS
Evaluation Responsible Sub-Organization: NW
Actual Return to Compliance Date: 20190109
Scheduled Compliance Date: 20190204
Date of Request: Not reported
Date Response Received: Not reported
Request Agency: Not reported
Former Citation: Not reported

Evaluation Date: 20050301
Evaluation Responsible Agency: State
Found Violation: Yes
Evaluation Type Description: COMPLIANCE EVALUATION INSPECTION ON-SITE
Evaluation Responsible Person Identifier: WABGS
Evaluation Responsible Sub-Organization: NW
Actual Return to Compliance Date: 20050304
Scheduled Compliance Date: 20050404
Date of Request: Not reported
Date Response Received: Not reported
Request Agency: Not reported
Former Citation: Not reported

Evaluation Date: 20081202
Evaluation Responsible Agency: State
Found Violation: Yes
Evaluation Type Description: COMPLIANCE EVALUATION INSPECTION ON-SITE
Evaluation Responsible Person Identifier: WADLD

Map ID
Direction
Distance
Elevation

MAP FINDINGS

Site

Database(s)

EDR ID Number
EPA ID Number

TEREX WASHINGTON INC 65TH ST (Continued)

1001204026

Evaluation Responsible Sub-Organization:	NW
Actual Return to Compliance Date:	20090114
Scheduled Compliance Date:	20090115
Date of Request:	Not reported
Date Response Received:	Not reported
Request Agency:	Not reported
Former Citation:	Not reported
Evaluation Date:	20000802
Evaluation Responsible Agency:	State
Found Violation:	Yes
Evaluation Type Description:	COMPLIANCE EVALUATION INSPECTION ON-SITE
Evaluation Responsible Person Identifier:	WATDY
Evaluation Responsible Sub-Organization:	NW
Actual Return to Compliance Date:	20000908
Scheduled Compliance Date:	20000811
Date of Request:	Not reported
Date Response Received:	Not reported
Request Agency:	Not reported
Former Citation:	Not reported
Evaluation Date:	20150903
Evaluation Responsible Agency:	State
Found Violation:	Yes
Evaluation Type Description:	COMPLIANCE EVALUATION INSPECTION ON-SITE
Evaluation Responsible Person Identifier:	WAJNW
Evaluation Responsible Sub-Organization:	NW
Actual Return to Compliance Date:	20150903
Scheduled Compliance Date:	20151113
Date of Request:	Not reported
Date Response Received:	Not reported
Request Agency:	Not reported
Former Citation:	Not reported
Evaluation Date:	20181205
Evaluation Responsible Agency:	State
Found Violation:	Yes
Evaluation Type Description:	COMPLIANCE EVALUATION INSPECTION ON-SITE
Evaluation Responsible Person Identifier:	WALNS
Evaluation Responsible Sub-Organization:	NW
Actual Return to Compliance Date:	20181205
Scheduled Compliance Date:	20190204
Date of Request:	Not reported
Date Response Received:	Not reported
Request Agency:	Not reported
Former Citation:	Not reported
Evaluation Date:	20181205
Evaluation Responsible Agency:	State
Found Violation:	Yes
Evaluation Type Description:	COMPLIANCE EVALUATION INSPECTION ON-SITE
Evaluation Responsible Person Identifier:	WALNS
Evaluation Responsible Sub-Organization:	NW
Actual Return to Compliance Date:	20190128
Scheduled Compliance Date:	20190204
Date of Request:	Not reported
Date Response Received:	Not reported

Map ID
Direction
Distance
Elevation

MAP FINDINGS

Site

Database(s)

EDR ID Number
EPA ID Number

TEREX WASHINGTON INC 65TH ST (Continued)

1001204026

Request Agency:	Not reported
Former Citation:	Not reported
Evaluation Date:	20081202
Evaluation Responsible Agency:	State
Found Violation:	Yes
Evaluation Type Description:	COMPLIANCE EVALUATION INSPECTION ON-SITE
Evaluation Responsible Person Identifier:	WADLD
Evaluation Responsible Sub-Organization:	NW
Actual Return to Compliance Date:	20090113
Scheduled Compliance Date:	20090115
Date of Request:	Not reported
Date Response Received:	Not reported
Request Agency:	Not reported
Former Citation:	Not reported
Evaluation Date:	20050301
Evaluation Responsible Agency:	State
Found Violation:	Yes
Evaluation Type Description:	COMPLIANCE EVALUATION INSPECTION ON-SITE
Evaluation Responsible Person Identifier:	WABGS
Evaluation Responsible Sub-Organization:	NW
Actual Return to Compliance Date:	20050302
Scheduled Compliance Date:	20050404
Date of Request:	Not reported
Date Response Received:	Not reported
Request Agency:	Not reported
Former Citation:	Not reported
Evaluation Date:	20150903
Evaluation Responsible Agency:	State
Found Violation:	Yes
Evaluation Type Description:	COMPLIANCE EVALUATION INSPECTION ON-SITE
Evaluation Responsible Person Identifier:	WAJNW
Evaluation Responsible Sub-Organization:	NW
Actual Return to Compliance Date:	20151103
Scheduled Compliance Date:	20151113
Date of Request:	Not reported
Date Response Received:	Not reported
Request Agency:	Not reported
Former Citation:	Not reported
Evaluation Date:	20101201
Evaluation Responsible Agency:	State
Found Violation:	Yes
Evaluation Type Description:	COMPLIANCE EVALUATION INSPECTION ON-SITE
Evaluation Responsible Person Identifier:	WAWJW
Evaluation Responsible Sub-Organization:	NW
Actual Return to Compliance Date:	20101216
Scheduled Compliance Date:	20110110
Date of Request:	Not reported
Date Response Received:	Not reported
Request Agency:	Not reported
Former Citation:	Not reported
Evaluation Date:	20081202
Evaluation Responsible Agency:	State

Map ID
Direction
Distance
Elevation

MAP FINDINGS

Site

Database(s)

EDR ID Number
EPA ID Number

TEREX WASHINGTON INC 65TH ST (Continued)

1001204026

Found Violation:	Yes
Evaluation Type Description:	COMPLIANCE EVALUATION INSPECTION ON-SITE
Evaluation Responsible Person Identifier:	WADLD
Evaluation Responsible Sub-Organization:	NW
Actual Return to Compliance Date:	20091230
Scheduled Compliance Date:	20090115
Date of Request:	Not reported
Date Response Received:	Not reported
Request Agency:	Not reported
Former Citation:	Not reported
Evaluation Date:	20050301
Evaluation Responsible Agency:	State
Found Violation:	Yes
Evaluation Type Description:	COMPLIANCE EVALUATION INSPECTION ON-SITE
Evaluation Responsible Person Identifier:	WABGS
Evaluation Responsible Sub-Organization:	NW
Actual Return to Compliance Date:	20050325
Scheduled Compliance Date:	20050404
Date of Request:	Not reported
Date Response Received:	Not reported
Request Agency:	Not reported
Former Citation:	Not reported
Evaluation Date:	20000802
Evaluation Responsible Agency:	State
Found Violation:	Yes
Evaluation Type Description:	COMPLIANCE EVALUATION INSPECTION ON-SITE
Evaluation Responsible Person Identifier:	WATDY
Evaluation Responsible Sub-Organization:	NW
Actual Return to Compliance Date:	20000908
Scheduled Compliance Date:	20000811
Date of Request:	Not reported
Date Response Received:	Not reported
Request Agency:	Not reported
Former Citation:	Not reported
Evaluation Date:	20101201
Evaluation Responsible Agency:	State
Found Violation:	Yes
Evaluation Type Description:	COMPLIANCE EVALUATION INSPECTION ON-SITE
Evaluation Responsible Person Identifier:	WAWJW
Evaluation Responsible Sub-Organization:	NW
Actual Return to Compliance Date:	20101207
Scheduled Compliance Date:	20110110
Date of Request:	Not reported
Date Response Received:	Not reported
Request Agency:	Not reported
Former Citation:	Not reported
Evaluation Date:	20150903
Evaluation Responsible Agency:	State
Found Violation:	Yes
Evaluation Type Description:	COMPLIANCE EVALUATION INSPECTION ON-SITE
Evaluation Responsible Person Identifier:	WAJNW
Evaluation Responsible Sub-Organization:	NW
Actual Return to Compliance Date:	20151103

Map ID
Direction
Distance
Elevation

MAP FINDINGS

Site

Database(s)

EDR ID Number
EPA ID Number

TEREX WASHINGTON INC 65TH ST (Continued)

1001204026

Scheduled Compliance Date: 20151113
Date of Request: Not reported
Date Response Received: Not reported
Request Agency: Not reported
Former Citation: Not reported

Evaluation Date: 20150903
Evaluation Responsible Agency: State
Found Violation: Yes
Evaluation Type Description: COMPLIANCE EVALUATION INSPECTION ON-SITE
Evaluation Responsible Person Identifier: WAJNW
Evaluation Responsible Sub-Organization: NW
Actual Return to Compliance Date: 20151103
Scheduled Compliance Date: 20151113
Date of Request: Not reported
Date Response Received: Not reported
Request Agency: Not reported
Former Citation: Not reported

Evaluation Date: 20081202
Evaluation Responsible Agency: State
Found Violation: Yes
Evaluation Type Description: COMPLIANCE EVALUATION INSPECTION ON-SITE
Evaluation Responsible Person Identifier: WADLD
Evaluation Responsible Sub-Organization: NW
Actual Return to Compliance Date: 20091230
Scheduled Compliance Date: 20090115
Date of Request: Not reported
Date Response Received: Not reported
Request Agency: Not reported
Former Citation: Not reported

Evaluation Date: 20130227
Evaluation Responsible Agency: State
Found Violation: Yes
Evaluation Type Description: COMPLIANCE EVALUATION INSPECTION ON-SITE
Evaluation Responsible Person Identifier: WASRD
Evaluation Responsible Sub-Organization: NW
Actual Return to Compliance Date: 20130423
Scheduled Compliance Date: 20130528
Date of Request: Not reported
Date Response Received: Not reported
Request Agency: Not reported
Former Citation: Not reported

Evaluation Date: 20130227
Evaluation Responsible Agency: State
Found Violation: Yes
Evaluation Type Description: COMPLIANCE EVALUATION INSPECTION ON-SITE
Evaluation Responsible Person Identifier: WASRD
Evaluation Responsible Sub-Organization: NW
Actual Return to Compliance Date: 20130423
Scheduled Compliance Date: 20130528
Date of Request: Not reported
Date Response Received: Not reported
Request Agency: Not reported
Former Citation: Not reported

Map ID
Direction
Distance
Elevation

MAP FINDINGS

Site

Database(s)

EDR ID Number
EPA ID Number

TEREX WASHINGTON INC 65TH ST (Continued)

1001204026

Evaluation Date: 20000802
Evaluation Responsible Agency: State
Found Violation: Yes
Evaluation Type Description: COMPLIANCE EVALUATION INSPECTION ON-SITE
Evaluation Responsible Person Identifier: WATDY
Evaluation Responsible Sub-Organization: NW
Actual Return to Compliance Date: 20000908
Scheduled Compliance Date: 20000908
Date of Request: Not reported
Date Response Received: Not reported
Request Agency: Not reported
Former Citation: Not reported

Evaluation Date: 20130227
Evaluation Responsible Agency: State
Found Violation: Yes
Evaluation Type Description: COMPLIANCE EVALUATION INSPECTION ON-SITE
Evaluation Responsible Person Identifier: WASRD
Evaluation Responsible Sub-Organization: NW
Actual Return to Compliance Date: 20130423
Scheduled Compliance Date: 20130528
Date of Request: Not reported
Date Response Received: Not reported
Request Agency: Not reported
Former Citation: Not reported

ALLSITES:

Name: GENIE INDUSTRIES SCISSORS DIV
Facility Id: 66365322

Interaction: 57670
Interaction 1: A
Interaction 2: HWP
Ecology Program: HAZWASTE
Program Data: HWPPRT
Facility Alt.: Terex Washington Inc 65th St
Program ID: WAH000001628
Date Interaction: 1992-01-01 00:00:00
Date Interaction 3: Hazardous Waste Planner
Latitude: 47.663484353000001
Longitude: -122.094025132

Interaction: 57673
Interaction 1: A
Interaction 2: TRI
Ecology Program: HAZWASTE
Program Data: EPCRA
Facility Alt.: Not reported
Program ID: WAH000001628
Date Interaction: 1999-01-01 00:00:00
Date Interaction 3: Toxics Release Inventory
Latitude: 47.663484353000001

Map ID
Direction
Distance
Elevation

MAP FINDINGS

Site

Database(s)

EDR ID Number
EPA ID Number

TEREX WASHINGTON INC 65TH ST (Continued)

1001204026

Longitude: -122.094025132

Interaction: 80415
Interaction 1: A
Interaction 2: AQLA
Ecology Program: AIRQUAL
Program Data: AIRSIS
Facility Alt.: GENIE INDUSTRIES SCISSORS DIV
Program ID: C_033_18357
Date Interaction: 2007-01-01 00:00:00
Date Interaction 3: Air Qual Local Authority
Latitude: 47.663484353000001
Longitude: -122.094025132

Interaction: 57672
Interaction 1: A
Interaction 2: HWG
Ecology Program: HAZWASTE
Program Data: TURBOWASTE
Facility Alt.: Terex Washington Inc 65th St
Program ID: WAH000001628
Date Interaction: 1997-05-26 00:00:00
Date Interaction 3: Hazardous Waste Generator
Latitude: 47.663484353000001
Longitude: -122.094025132

Interaction: 83084
Interaction 1: A
Interaction 2: INDSWGP
Ecology Program: WATQUAL
Program Data: PARIS
Facility Alt.: Terex Washington - South Campus
Program ID: WAR003593
Date Interaction: 1999-03-31 00:00:00
Date Interaction 3: Industrial SW GP
Latitude: 47.663484353000001
Longitude: -122.094025132

Interaction: 57671
Interaction 1: A
Interaction 2: TIER2
Ecology Program: HAZWASTE
Program Data: EPCRA
Facility Alt.: Not reported
Program ID: WAH000001628
Date Interaction: 1997-01-01 00:00:00
Date Interaction 3: Emergency/Haz Chem Rpt TI
Latitude: 47.663484353000001
Longitude: -122.094025132

WA MANIFEST:

Name: TEREX WASHINGTON INC 65TH ST

Map ID
Direction
Distance
Elevation

MAP FINDINGS

Site

Database(s)

EDR ID Number
EPA ID Number

TEREX WASHINGTON INC 65TH ST (Continued)

1001204026

Address:	18700 NE 65TH ST
City,State,Zip:	REDMOND, WA 98052
Facility Address 2:	Not reported
Facility ID:	66365322
EPA ID:	WAH000001628
NAICS:	333923
State Waste Code Desc:	WT02
Federal Waste Code Desc:	D001,D002,D004,D008,D010,D018,D035,F003,F005
Form Comm:	Permit By Rule KCIW Waste Water Permit
Data Year:	2017
Permit by Rule:	True
Mailing Address 2:	Not reported
Treatment by Generator:	False
Mixed Radioactive Waste:	False
Importer of Hazardous Waste:	False
Immediate Recycler:	False
Treatment/Storage/Disposal/Recycling Facility:	False
Generator of Dangerous Fuel Waste:	False
Generator Marketing to Burner:	False
Other Marketers (i.e., blender, distributor, etc.):	False
Utility Boiler Burner:	False
Industry Boiler Burner:	False
Industrial Furnace:	False
Smelter Defferal:	False
Universal Waste:	Not reported
Off-Specification:	Not reported
LN Address 2:	Not reported
Tax Reg #:	578077413
Business Type:	Manufacturing
Mail Name:	Terex Washington Inc
Mailing Address:	PO BOX 97030
Mailing City,State,Zip:	REDMOND, WA 98073
Legal Organization Name:	Terex Washington Inc
Legal Organization Type:	Private
Legal Contact:	Not reported
Legal Address:	PO BOX 97030
Legal Address 2:	Not reported
Legal City,State,Zip:	REDMOND, WA 98073
Legal Phone Number:	(425)498-7329
Legal Effective Date:	05/30/1997
Land Organization Name:	Will Godwin-Austen Northwest Building LL
Land Organization Type:	Private
Land Contact:	Not reported
Land Address:	16327 Maplewild Ave SW
Land City,State,Zip:	SEATTLE, WA 98104-1576
Land Phone Number:	(206)652-8714
Operator Organization Name:	Terex Washington Inc
Operator Organization Type:	Private
Operator:	Not reported
Operator Address:	18700 NE 65TH ST
Operator Address 2:	Not reported
Operator City,State,Zip:	REDMOND, WA 98052-0000
Operator Phone Number:	(425)497-6715
Operator Effective Date:	05/30/1997
Site Contact:	Ryan Mundy
Site Contact Address:	PO BOX 97030
Contact City,State,Zip:	REDMOND, WA 98073-9730

Map ID
Direction
Distance
Elevation

MAP FINDINGS

Site

Database(s)

EDR ID Number
EPA ID Number

TEREX WASHINGTON INC 65TH ST (Continued)

1001204026

Site Contact Phone Number:	(425) 895-6288
Site Contact Email:	Ryan.Mundy@terex.com
Gen Status Code:	LQG
Monthly Generation:	True
Batch Generation:	False
One Time Generation:	False
Transport Own Waste:	False
Tranports Other Waste:	False
Recycler Onsite:	False
Transfer Facility:	False
Other Exemption:	Not reported
UW Battery Gen:	False
Used Oil Transporter:	False
Used Oil Transfer Facility:	False
Used Oil Processor:	False
Used Oil Refiner:	False
Used Oil Fuel Marketer Directs Shipments:	False
Used Oil Fuel Marketer Meets Specs:	False
Site Contact Address 2:	Not reported
SIC Code:	Not reported
CRK Number:	Not reported
Active:	Not reported
CAS Number:	Not reported
Chemical Name:	Not reported
EHS:	Not reported
EHS CAS Number:	Not reported
EHS Name:	Not reported
Waste Stream Generated:	
Waste Managed Off Site:	Y
State Only Waste Code 1:	Not reported
State Only Waste Code 2:	Not reported
Report Managed On Site:	0
KG Managed On Site:	0
Generator Treatment Code:	Not reported
Permit By Rule Code:	Not reported
WCDE Residence Code:	Not reported
WCDH Origin Code:	1
WCDE On Site Code:	Not reported
WCDB Code:	W209
Description:	WASTE PAINT
CORb Sequence Number:	165605
Sequence Number:	3497454
Mixed Radioactive Flag:	False
Designation Code:	D
Reported Quantity:	755.539999
Quantity Unit:	LB
Kilograms Quantity:	342.712949
Density Number:	0
Density Quantity:	Not reported
Waste Managed Off Site:	Y
State Only Waste Code 1:	Not reported
State Only Waste Code 2:	Not reported
Report Managed On Site:	0
KG Managed On Site:	0
Generator Treatment Code:	Not reported
Permit By Rule Code:	Not reported

Map ID
Direction
Distance
Elevation

MAP FINDINGS

Site

Database(s)

EDR ID Number
EPA ID Number

TEREX WASHINGTON INC 65TH ST (Continued)

1001204026

WCDE Residence Code:	Not reported
WCDH Origin Code:	1
WCDE On Site Code:	Not reported
WCDB Code:	W001
Description:	Flammable Liquid/Loosepack
CORb Sequence Number:	165605
Sequence Number:	3497455
Mixed Radioactive Flag:	False
Designation Code:	D
Reported Quantity:	2090
Quantity Unit:	LB
Kilograms Quantity:	948.024016
Density Number:	0
Density Quantity:	Not reported
Waste Managed Off Site:	Y
State Only Waste Code 1:	Not reported
State Only Waste Code 2:	Not reported
Report Managed On Site:	0
KG Managed On Site:	0
Generator Treatment Code:	Not reported
Permit By Rule Code:	Not reported
WCDE Residence Code:	Not reported
WCDH Origin Code:	1
WCDE On Site Code:	Not reported
WCDB Code:	W203
Description:	Gasoline/Diesel Mix
CORb Sequence Number:	165605
Sequence Number:	3497456
Mixed Radioactive Flag:	False
Designation Code:	D
Reported Quantity:	341.94
Quantity Unit:	LB
Kilograms Quantity:	155.103986
Density Number:	0
Density Quantity:	Not reported
Waste Managed Off Site:	Y
State Only Waste Code 1:	Not reported
State Only Waste Code 2:	Not reported
Report Managed On Site:	0
KG Managed On Site:	0
Generator Treatment Code:	Not reported
Permit By Rule Code:	Not reported
WCDE Residence Code:	Not reported
WCDH Origin Code:	1
WCDE On Site Code:	Not reported
WCDB Code:	W211
Description:	Waste Liquid from Aerosol Cans
CORb Sequence Number:	165605
Sequence Number:	3497457
Mixed Radioactive Flag:	False
Designation Code:	D
Reported Quantity:	250
Quantity Unit:	LB
Kilograms Quantity:	113.400001
Density Number:	0

Map ID
Direction
Distance
Elevation

MAP FINDINGS

Site

Database(s)

EDR ID Number
EPA ID Number

TEREX WASHINGTON INC 65TH ST (Continued)

1001204026

Density Quantity:	Not reported
Waste Managed Off Site:	Y
State Only Waste Code 1:	Not reported
State Only Waste Code 2:	Not reported
Report Managed On Site:	0
KG Managed On Site:	0
Generator Treatment Code:	Not reported
Permit By Rule Code:	Not reported
WCDE Residence Code:	Not reported
WCDH Origin Code:	1
WCDE On Site Code:	Not reported
WCDB Code:	W409
Description:	ZINC SELENIDE OPTICAL CRYSTALS
CORb Sequence Number:	165605
Sequence Number:	3497459
Mixed Radioactive Flag:	False
Designation Code:	D
Reported Quantity:	12
Quantity Unit:	LB
Kilograms Quantity:	5.44320009
Density Number:	0
Density Quantity:	Not reported
Waste Managed Off Site:	Y
State Only Waste Code 1:	Not reported
State Only Waste Code 2:	Not reported
Report Managed On Site:	0
KG Managed On Site:	0
Generator Treatment Code:	Not reported
Permit By Rule Code:	Not reported
WCDE Residence Code:	Not reported
WCDH Origin Code:	2
WCDE On Site Code:	Not reported
WCDB Code:	W309
Description:	Leaking-damaged lead acid batteries
CORb Sequence Number:	165605
Sequence Number:	3497461
Mixed Radioactive Flag:	False
Designation Code:	D
Reported Quantity:	800
Quantity Unit:	LB
Kilograms Quantity:	362.880006
Density Number:	0
Density Quantity:	Not reported
Waste Managed Off Site:	Y
State Only Waste Code 1:	Not reported
State Only Waste Code 2:	Not reported
Report Managed On Site:	0
KG Managed On Site:	0
Generator Treatment Code:	Not reported
Permit By Rule Code:	Not reported
WCDE Residence Code:	Not reported
WCDH Origin Code:	1
WCDE On Site Code:	Not reported
WCDB Code:	W209

Map ID
Direction
Distance
Elevation

MAP FINDINGS

Site

Database(s)

EDR ID Number
EPA ID Number

TEREX WASHINGTON INC 65TH ST (Continued)

1001204026

Description: RAGS AND PADS CONTAMINATED WITH PAINT
CORb Sequence Number: 165605
Sequence Number: 3497465
Mixed Radioactive Flag: False
Designation Code: D
Reported Quantity: 120
Quantity Unit: LB
Kilograms Quantity: 54.4320009
Density Number: 0
Density Quantity: Not reported

Waste Managed Off Site: Y
State Only Waste Code 1: Not reported
State Only Waste Code 2: Not reported
Report Managed On Site: 0
KG Managed On Site: 0
Generator Treatment Code: Not reported
Permit By Rule Code: Not reported
WCDE Residence Code: Not reported
WCDH Origin Code: 1
WCDE On Site Code: Not reported
WCDB Code: W301

Description: GASOLINE AND DIRT
CORb Sequence Number: 165605
Sequence Number: 3497466
Mixed Radioactive Flag: False
Designation Code: D
Reported Quantity: 10
Quantity Unit: LB
Kilograms Quantity: 4.53600007
Density Number: 0
Density Quantity: Not reported

Waste Managed Off Site: Y
State Only Waste Code 1: Not reported
State Only Waste Code 2: Not reported
Report Managed On Site: 0
KG Managed On Site: 0
Generator Treatment Code: Not reported
Permit By Rule Code: Not reported
WCDE Residence Code: Not reported
WCDH Origin Code: 1
WCDE On Site Code: Not reported
WCDB Code: W001

Description: TEREX LP001 (HYDROCHLORIC ACID)
CORb Sequence Number: 165605
Sequence Number: 3497467
Mixed Radioactive Flag: False
Designation Code: D
Reported Quantity: 80
Quantity Unit: LB
Kilograms Quantity: 36.2880006
Density Number: 0
Density Quantity: Not reported

Waste Managed Off Site: Y
State Only Waste Code 1: WT02

Map ID
Direction
Distance
Elevation

MAP FINDINGS

Site

Database(s)

EDR ID Number
EPA ID Number

TEREX WASHINGTON INC 65TH ST (Continued)

1001204026

State Only Waste Code 2: Not reported
Report Managed On Site: 0
KG Managed On Site: 0
Generator Treatment Code: Not reported
Permit By Rule Code: Not reported
WCDE Residence Code: Not reported
WCDH Origin Code: 1
WCDE On Site Code: Not reported
WCDB Code: W001
Description: LP003-8 (WASTE SODIUM HYDROXIDE)
CORb Sequence Number: 165605
Sequence Number: 3497468
Mixed Radioactive Flag: False
Designation Code: D
Reported Quantity: 5
Quantity Unit: LB
Kilograms Quantity: 2.26800003
Density Number: 0
Density Quantity: Not reported

Shipments Sent:

CORB Waste Sequence Number: 165605
Waste Sequence Number: 3497454
Sequence Number: 2104926
Shipment Date: 2017-03-01 00:00:00
Manifest Document ID: 000099894DAT
Reported Quantity: 375.300000
Unit of Measure: LB
Kilograms Quantity: 170.236082
Receiving EPAID: WAD991281767

Waste Sequence Number: 3497454
Sequence Number: 2104927
Shipment Date: 2017-09-27 00:00:00
Manifest Document ID: 000180946DAT
Reported Quantity: 80
Unit of Measure: LB
Kilograms Quantity: 36.2880006
Receiving EPAID: WAD020257945

Waste Sequence Number: 3497454
Sequence Number: 2104928
Shipment Date: 2017-10-18 00:00:00
Manifest Document ID: 000167971DAT
Reported Quantity: 75.0600000
Unit of Measure: LB
Kilograms Quantity: 34.0472165
Receiving EPAID: WAD020257945

Waste Sequence Number: 3497454
Sequence Number: 2104929
Shipment Date: 2017-11-03 00:00:00
Manifest Document ID: 000189536DAT
Reported Quantity: 225.180000
Unit of Measure: LB
Kilograms Quantity: 102.141649
Receiving EPAID: WAD020257945

Map ID
Direction
Distance
Elevation

MAP FINDINGS

Site

Database(s)

EDR ID Number
EPA ID Number

TEREX WASHINGTON INC 65TH ST (Continued)

1001204026

Waste Sequence Number: 3497455
Sequence Number: 2105119
Shipment Date: 2017-01-18 00:00:00
Manifest Document ID: 000099774DAT
Reported Quantity: 180
Unit of Measure: LB
Kilograms Quantity: 81.6480014
Receiving EPAID: WAD991281767

Waste Sequence Number: 3497455
Sequence Number: 2105120
Shipment Date: 2017-01-18 00:00:00
Manifest Document ID: 000099775DAT
Reported Quantity: 160
Unit of Measure: LB
Kilograms Quantity: 72.5760012
Receiving EPAID: WAD991281767

Waste Sequence Number: 3497455
Sequence Number: 2105121
Shipment Date: 2017-03-08 00:00:00
Manifest Document ID: 000099945DAT
Reported Quantity: 300
Unit of Measure: LB
Kilograms Quantity: 136.080002
Receiving EPAID: WAD991281767

Waste Sequence Number: 3497455
Sequence Number: 2105122
Shipment Date: 2017-03-17 00:00:00
Manifest Document ID: 000099984DAT
Reported Quantity: 150
Unit of Measure: LB
Kilograms Quantity: 68.0400011
Receiving EPAID: WAD991281767

Waste Sequence Number: 3497455
Sequence Number: 2105123
Shipment Date: 2017-03-22 00:00:00
Manifest Document ID: 000099992DAT
Reported Quantity: 250
Unit of Measure: LB
Kilograms Quantity: 113.400001
Receiving EPAID: WAD991281767

Waste Sequence Number: 3497455
Sequence Number: 2105124
Shipment Date: 2017-04-26 00:00:00
Manifest Document ID: 000167697DAT
Reported Quantity: 150
Unit of Measure: LB
Kilograms Quantity: 68.0400011
Receiving EPAID: WAD991281767

Waste Sequence Number: 3497455
Sequence Number: 2105125
Shipment Date: 2017-07-12 00:00:00

Map ID
Direction
Distance
Elevation

MAP FINDINGS

Site

Database(s)

EDR ID Number
EPA ID Number

TEREX WASHINGTON INC 65TH ST (Continued)

1001204026

Mainfest Document ID: 000180652DAT
Reported Quantity: 150
Unit of Measure: LB
Kilograms Quantity: 68.0400011
Receiving EPAID: WAD020257945

Waste Stream Off Site Mgmt:

Waste CORB Sequence Number: 165605
Waste Sequence Number: 3497456
Sequence Number: 960663
Received EPAID: WAD991281767
Managed Quantity: 341.94
Kilogram Quantity: 155.103986
Recycled Percentage: 0
Waste Management System Code: H141

Waste Sequence Number: 3497457
Sequence Number: 960667
Received EPAID: WAD991281767
Managed Quantity: 250
Kilogram Quantity: 113.400001
Recycled Percentage: 0
Waste Management System Code: H141

Waste Sequence Number: 3497459
Sequence Number: 960670
Received EPAID: WAD020257945
Managed Quantity: 12
Kilogram Quantity: 5.44320009
Recycled Percentage: 0
Waste Management System Code: H141

Waste Sequence Number: 3497465
Sequence Number: 960690
Received EPAID: WAD991281767
Managed Quantity: 120
Kilogram Quantity: 54.4320009
Recycled Percentage: 0
Waste Management System Code: H141

Waste Sequence Number: 3497466
Sequence Number: 960692
Received EPAID: WAD991281767
Managed Quantity: 10
Kilogram Quantity: 4.53600007
Recycled Percentage: 0
Waste Management System Code: H141

Waste Sequence Number: 3497467
Sequence Number: 960696
Received EPAID: WAD020257945
Managed Quantity: 80
Kilogram Quantity: 36.2880006
Recycled Percentage: 0
Waste Management System Code: H121

Waste Sequence Number: 3497468

Map ID
Direction
Distance
Elevation

MAP FINDINGS

Site

Database(s)

EDR ID Number
EPA ID Number

TEREX WASHINGTON INC 65TH ST (Continued)

1001204026

Sequence Number:	960700
Received EPAID:	WAD020257945
Managed Quantity:	5
Kilogram Quantity:	2.26800003
Recycled Percentage:	0
Waste Management System Code:	H121
Waste Sequence Number:	3497454
Sequence Number:	960513
Received EPAID:	WAD020257945
Managed Quantity:	380.240000
Kilogram Quantity:	172.476866
Recycled Percentage:	0
Waste Management System Code:	H061
Waste Sequence Number:	3497454
Sequence Number:	960514
Received EPAID:	WAD991281767
Managed Quantity:	375.300000
Kilogram Quantity:	170.236082
Recycled Percentage:	0
Waste Management System Code:	H141
Waste Sequence Number:	3497455
Sequence Number:	960659
Received EPAID:	WAD020257945
Managed Quantity:	900
Kilogram Quantity:	408.240007
Recycled Percentage:	0
Waste Management System Code:	H141
Waste Sequence Number:	3497455
Sequence Number:	960660
Received EPAID:	WAD991281767
Managed Quantity:	890
Kilogram Quantity:	403.704006
Recycled Percentage:	0
Waste Management System Code:	H061
Waste Stream Comments:	
CORB Waste Sequence Number:	165605
Comments:	A-7: DISPOSAL OF RESIDUAL PRODUCT FROM SPECIAL COATING OPERATIONS (FLOORS, TANKS, ETC)
Waste Sequence Number:	3497455
Sequence Number:	1
Comments:	A-7 Contaminated material or containers
Waste Sequence Number:	3497456
Sequence Number:	1
Comments:	A-7: Liquid residue from puncturing aerosol cans
Waste Sequence Number:	3497457
Sequence Number:	1
Comments:	Waste is a solid, laser crystal mirror used on a laser cutting machine. Used mirrors are replaced when they are scratched or damaged.

Map ID
Direction
Distance
Elevation

MAP FINDINGS

Site

Database(s)

EDR ID Number
EPA ID Number

TEREX WASHINGTON INC 65TH ST (Continued)

1001204026

Waste Sequence Number:	3497459
Sequence Number:	1
Comments:	Gasoline with contamination dirt/oil
Waste Sequence Number:	3497466
Sequence Number:	1
Comments:	Expired sample jars with HCl
Waste Sequence Number:	3497467
Sequence Number:	1
Comments:	Expired titration reagent Sodium Hydroxide
Waste Sequence Number:	3497468
Sequence Number:	1
Waste Stream EPA Code:	
CORB Waste Sequence Number:	165605
Waste Sequence Number:	3497454
Sequence Number:	8245188
WCDA Code:	D001
Waste Sequence Number:	3497454
Sequence Number:	8245189
WCDA Code:	D035
Waste Sequence Number:	3497454
Sequence Number:	8245190
WCDA Code:	F003
Waste Sequence Number:	3497454
Sequence Number:	8245191
WCDA Code:	F005
Waste Sequence Number:	3497455
Sequence Number:	8246590
WCDA Code:	D001
Waste Sequence Number:	3497455
Sequence Number:	8246591
WCDA Code:	D035
Waste Sequence Number:	3497456
Sequence Number:	8246605
WCDA Code:	D001
Waste Sequence Number:	3497456
Sequence Number:	8246606
WCDA Code:	D018
Waste Sequence Number:	3497457
Sequence Number:	8246632
WCDA Code:	D001
Waste Sequence Number:	3497457
Sequence Number:	8246633
WCDA Code:	D005

Map ID
Direction
Distance
Elevation

MAP FINDINGS

Site

Database(s)

EDR ID Number
EPA ID Number

TEREX WASHINGTON INC 65TH ST (Continued)

1001204026

Waste Sequence Number: 3497457
Sequence Number: 8246634
WCDA Code: D018

Waste Stream Source Code:
CORB Waste Sequence Number: 165605
Waste Sequence Number: 3497454
Sequence Number: 1
WCDD Code: G06

Waste Sequence Number: 3497465
Sequence Number: 1
WCDD Code: G06

Waste Sequence Number: 3497459
Sequence Number: 1
WCDD Code: G05

Waste Sequence Number: 3497457
Sequence Number: 1
WCDD Code: G09

Waste Sequence Number: 3497466
Sequence Number: 1
WCDD Code: G09

Waste Sequence Number: 3497461
Sequence Number: 1
WCDD Code: G32

Waste Sequence Number: 3497468
Sequence Number: 1
WCDD Code: G19

Waste Sequence Number: 3497456
Sequence Number: 1
WCDD Code: G31

Waste Sequence Number: 3497455
Sequence Number: 1
WCDD Code: G19

Waste Sequence Number: 3497467
Sequence Number: 1
WCDD Code: G19

Name: TEREX WASHINGTON INC 65TH ST
Address: 18700 NE 65TH ST
City,State,Zip: REDMOND, WA 98052
Facility Address 2: Not reported
Facility ID: 66365322
EPA ID: WAH000001628
NAICS: 333923
State Waste Code Desc: WP02
Federal Waste Code Desc: D001,D002,D005,D018,D004,D008,D035,F003,F005
Form Comm: Not reported

Map ID
Direction
Distance
Elevation

MAP FINDINGS

Site

Database(s)

EDR ID Number
EPA ID Number

TEREX WASHINGTON INC 65TH ST (Continued)

1001204026

Data Year:	2017
Permit by Rule:	True
Mailing Address 2:	Not reported
Treatment by Generator:	False
Mixed Radioactive Waste:	False
Importer of Hazardous Waste:	False
Immediate Recycler:	False
Treatment/Storage/Disposal/Recycling Facility:	False
Generator of Dangerous Fuel Waste:	False
Generator Marketing to Burner:	False
Other Marketers (i.e., blender, distributor, etc.):	False
Utility Boiler Burner:	False
Industry Boiler Burner:	False
Industrial Furnace:	False
Smelter Defferal:	False
Universal Waste:	Batteries - Accumulate, Lamps - Accumulate
Off-Specification:	Not reported
LN Address 2:	Not reported
Tax Reg #:	601261816
Business Type:	Not reported
Mail Name:	Not reported
Mailing Address:	PO BOX 97030
Mailing City,State,Zip:	REDMOND, WA 98073
Legal Organization Name:	Terex Washington Inc
Legal Organization Type:	Private
Legal Contact:	Not reported
Legal Address:	PO BOX 97030
Legal Address 2:	Not reported
Legal City,State,Zip:	REDMOND, WA 98073
Legal Phone Number:	(425)498-7329
Legal Effective Date:	05/30/1997
Land Organization Name:	Will Godwin-Austen Northwest Building LL
Land Organization Type:	Private
Land Contact:	Not reported
Land Address:	16327 Maplewild Ave SW
Land City,State,Zip:	SEATTLE, WA 98104
Land Phone Number:	(206)652-8714
Operator Organization Name:	Terex Washington Inc
Operator Organization Type:	Private
Operator:	Not reported
Operator Address:	18700 NE 65TH ST
Operator Address 2:	Not reported
Operator City,State,Zip:	REDMOND, WA 98052
Operator Phone Number:	(425)497-6715
Operator Effective Date:	05/30/1997
Site Contact:	Not reported
Site Contact Address:	Not reported
Contact City,State,Zip:	Not reported
Site Contact Phone Number:	Not reported
Site Contact Email:	Not reported
Gen Status Code:	MQG
Monthly Generation:	True
Batch Generation:	False
One Time Generation:	False
Transport Own Waste:	False
Tranports Other Waste:	False
Recycler Onsite:	False

Map ID
Direction
Distance
Elevation

MAP FINDINGS

Site

Database(s)

EDR ID Number
EPA ID Number

TEREX WASHINGTON INC 65TH ST (Continued)

1001204026

Transfer Facility:	False
Other Exemption:	Not reported
UW Battery Gen:	False
Used Oil Transporter:	False
Used Oil Transfer Facility:	False
Used Oil Processor:	False
Used Oil Refiner:	False
Used Oil Fuel Marketer Directs Shipments:	False
Used Oil Fuel Marketer Meets Specs:	False
Site Contact Address 2:	Not reported
SIC Code:	Not reported
CRK Number:	Not reported
Active:	Not reported
CAS Number:	Not reported
Chemical Name:	Not reported
EHS:	Not reported
EHS CAS Number:	Not reported
EHS Name:	Not reported
Waste Stream Generated:	
Waste Managed Off Site:	Y
State Only Waste Code 1:	Not reported
State Only Waste Code 2:	Not reported
Report Managed On Site:	0
KG Managed On Site:	0
Generator Treatment Code:	Not reported
Permit By Rule Code:	Not reported
WCDE Residence Code:	Not reported
WCDH Origin Code:	1
WCDE On Site Code:	Not reported
WCDB Code:	W209
Description:	WASTE PAINT
CORb Sequence Number:	165605
Sequence Number:	3497454
Mixed Radioactive Flag:	False
Designation Code:	D
Reported Quantity:	755.539999
Quantity Unit:	LB
Kilograms Quantity:	342.712949
Density Number:	0
Density Quantity:	Not reported
Waste Managed Off Site:	Y
State Only Waste Code 1:	Not reported
State Only Waste Code 2:	Not reported
Report Managed On Site:	0
KG Managed On Site:	0
Generator Treatment Code:	Not reported
Permit By Rule Code:	Not reported
WCDE Residence Code:	Not reported
WCDH Origin Code:	1
WCDE On Site Code:	Not reported
WCDB Code:	W001
Description:	Flammable Liquid/Loosepack
CORb Sequence Number:	165605
Sequence Number:	3497455
Mixed Radioactive Flag:	False
Designation Code:	D

Map ID
Direction
Distance
Elevation

MAP FINDINGS

Site

Database(s)

EDR ID Number
EPA ID Number

TEREX WASHINGTON INC 65TH ST (Continued)

1001204026

Reported Quantity:	2090
Quantity Unit:	LB
Kilograms Quantity:	948.024016
Density Number:	0
Density Quantity:	Not reported
Waste Managed Off Site:	Y
State Only Waste Code 1:	Not reported
State Only Waste Code 2:	Not reported
Report Managed On Site:	0
KG Managed On Site:	0
Generator Treatment Code:	Not reported
Permit By Rule Code:	Not reported
WCDE Residence Code:	Not reported
WCDH Origin Code:	1
WCDE On Site Code:	Not reported
WCDB Code:	W203
Description:	Gasoline/Diesel Mix
CORb Sequence Number:	165605
Sequence Number:	3497456
Mixed Radioactive Flag:	False
Designation Code:	D
Reported Quantity:	341.94
Quantity Unit:	LB
Kilograms Quantity:	155.103986
Density Number:	0
Density Quantity:	Not reported
Waste Managed Off Site:	Y
State Only Waste Code 1:	Not reported
State Only Waste Code 2:	Not reported
Report Managed On Site:	0
KG Managed On Site:	0
Generator Treatment Code:	Not reported
Permit By Rule Code:	Not reported
WCDE Residence Code:	Not reported
WCDH Origin Code:	1
WCDE On Site Code:	Not reported
WCDB Code:	W211
Description:	Waste Liquid from Aerosol Cans
CORb Sequence Number:	165605
Sequence Number:	3497457
Mixed Radioactive Flag:	False
Designation Code:	D
Reported Quantity:	250
Quantity Unit:	LB
Kilograms Quantity:	113.400001
Density Number:	0
Density Quantity:	Not reported
Waste Managed Off Site:	Y
State Only Waste Code 1:	Not reported
State Only Waste Code 2:	Not reported
Report Managed On Site:	0
KG Managed On Site:	0
Generator Treatment Code:	Not reported
Permit By Rule Code:	Not reported

Map ID
Direction
Distance
Elevation

MAP FINDINGS

Site

Database(s)

EDR ID Number
EPA ID Number

TEREX WASHINGTON INC 65TH ST (Continued)

1001204026

WCDE Residence Code:	Not reported
WCDH Origin Code:	1
WCDE On Site Code:	Not reported
WCDB Code:	W409
Description:	ZINC SELENIDE OPTICAL CRYSTALS
CORb Sequence Number:	165605
Sequence Number:	3497459
Mixed Radioactive Flag:	False
Designation Code:	D
Reported Quantity:	12
Quantity Unit:	LB
Kilograms Quantity:	5.44320009
Density Number:	0
Density Quantity:	Not reported
Waste Managed Off Site:	Y
State Only Waste Code 1:	Not reported
State Only Waste Code 2:	Not reported
Report Managed On Site:	0
KG Managed On Site:	0
Generator Treatment Code:	Not reported
Permit By Rule Code:	Not reported
WCDE Residence Code:	Not reported
WCDH Origin Code:	2
WCDE On Site Code:	Not reported
WCDB Code:	W309
Description:	Leaking-damaged lead acid batteries
CORb Sequence Number:	165605
Sequence Number:	3497461
Mixed Radioactive Flag:	False
Designation Code:	D
Reported Quantity:	800
Quantity Unit:	LB
Kilograms Quantity:	362.880006
Density Number:	0
Density Quantity:	Not reported
Waste Managed Off Site:	Y
State Only Waste Code 1:	Not reported
State Only Waste Code 2:	Not reported
Report Managed On Site:	0
KG Managed On Site:	0
Generator Treatment Code:	Not reported
Permit By Rule Code:	Not reported
WCDE Residence Code:	Not reported
WCDH Origin Code:	1
WCDE On Site Code:	Not reported
WCDB Code:	W209
Description:	RAGS AND PADS CONTAMINATED WITH PAINT
CORb Sequence Number:	165605
Sequence Number:	3497465
Mixed Radioactive Flag:	False
Designation Code:	D
Reported Quantity:	120
Quantity Unit:	LB
Kilograms Quantity:	54.4320009
Density Number:	0

Map ID
Direction
Distance
Elevation

MAP FINDINGS

Site

Database(s)

EDR ID Number
EPA ID Number

TEREX WASHINGTON INC 65TH ST (Continued)

1001204026

Density Quantity:	Not reported
Waste Managed Off Site:	Y
State Only Waste Code 1:	Not reported
State Only Waste Code 2:	Not reported
Report Managed On Site:	0
KG Managed On Site:	0
Generator Treatment Code:	Not reported
Permit By Rule Code:	Not reported
WCDE Residence Code:	Not reported
WCDH Origin Code:	1
WCDE On Site Code:	Not reported
WCDB Code:	W301
Description:	GASOLINE AND DIRT
CORb Sequence Number:	165605
Sequence Number:	3497466
Mixed Radioactive Flag:	False
Designation Code:	D
Reported Quantity:	10
Quantity Unit:	LB
Kilograms Quantity:	4.53600007
Density Number:	0
Density Quantity:	Not reported
Waste Managed Off Site:	Y
State Only Waste Code 1:	Not reported
State Only Waste Code 2:	Not reported
Report Managed On Site:	0
KG Managed On Site:	0
Generator Treatment Code:	Not reported
Permit By Rule Code:	Not reported
WCDE Residence Code:	Not reported
WCDH Origin Code:	1
WCDE On Site Code:	Not reported
WCDB Code:	W001
Description:	TEREX LP001 (HYDROCHLORIC ACID)
CORb Sequence Number:	165605
Sequence Number:	3497467
Mixed Radioactive Flag:	False
Designation Code:	D
Reported Quantity:	80
Quantity Unit:	LB
Kilograms Quantity:	36.2880006
Density Number:	0
Density Quantity:	Not reported
Waste Managed Off Site:	Y
State Only Waste Code 1:	WT02
State Only Waste Code 2:	Not reported
Report Managed On Site:	0
KG Managed On Site:	0
Generator Treatment Code:	Not reported
Permit By Rule Code:	Not reported
WCDE Residence Code:	Not reported
WCDH Origin Code:	1
WCDE On Site Code:	Not reported
WCDB Code:	W001

Map ID
Direction
Distance
Elevation

MAP FINDINGS

Site

Database(s)

EDR ID Number
EPA ID Number

TEREX WASHINGTON INC 65TH ST (Continued)

1001204026

Description: LP003-8 (WASTE SODIUM HYDROXIDE)
CORb Sequence Number: 165605
Sequence Number: 3497468
Mixed Radioactive Flag: False
Designation Code: D
Reported Quantity: 5
Quantity Unit: LB
Kilograms Quantity: 2.26800003
Density Number: 0
Density Quantity: Not reported

Shipments Sent:

CORB Waste Sequence Number: 165605
Waste Sequence Number: 3497454
Sequence Number: 2104926
Shipment Date: 2017-03-01 00:00:00
Manifest Document ID: 000099894DAT
Reported Quantity: 375.300000
Unit of Measure: LB
Kilograms Quantity: 170.236082
Receiving EPAID: WAD991281767

Waste Sequence Number: 3497454
Sequence Number: 2104927
Shipment Date: 2017-09-27 00:00:00
Manifest Document ID: 000180946DAT
Reported Quantity: 80
Unit of Measure: LB
Kilograms Quantity: 36.2880006
Receiving EPAID: WAD020257945

Waste Sequence Number: 3497454
Sequence Number: 2104928
Shipment Date: 2017-10-18 00:00:00
Manifest Document ID: 000167971DAT
Reported Quantity: 75.0600000
Unit of Measure: LB
Kilograms Quantity: 34.0472165
Receiving EPAID: WAD020257945

Waste Sequence Number: 3497454
Sequence Number: 2104929
Shipment Date: 2017-11-03 00:00:00
Manifest Document ID: 000189536DAT
Reported Quantity: 225.180000
Unit of Measure: LB
Kilograms Quantity: 102.141649
Receiving EPAID: WAD020257945

Waste Sequence Number: 3497455
Sequence Number: 2105119
Shipment Date: 2017-01-18 00:00:00
Manifest Document ID: 000099774DAT
Reported Quantity: 180
Unit of Measure: LB
Kilograms Quantity: 81.6480014
Receiving EPAID: WAD991281767

Map ID
Direction
Distance
Elevation

MAP FINDINGS

Site

Database(s)

EDR ID Number
EPA ID Number

TEREX WASHINGTON INC 65TH ST (Continued)

1001204026

Waste Sequence Number: 3497455
Sequence Number: 2105120
Shipment Date: 2017-01-18 00:00:00
Manifest Document ID: 000099775DAT
Reported Quantity: 160
Unit of Measure: LB
Kilograms Quantity: 72.5760012
Receiving EPAID: WAD991281767

Waste Sequence Number: 3497455
Sequence Number: 2105121
Shipment Date: 2017-03-08 00:00:00
Manifest Document ID: 000099945DAT
Reported Quantity: 300
Unit of Measure: LB
Kilograms Quantity: 136.080002
Receiving EPAID: WAD991281767

Waste Sequence Number: 3497455
Sequence Number: 2105122
Shipment Date: 2017-03-17 00:00:00
Manifest Document ID: 000099984DAT
Reported Quantity: 150
Unit of Measure: LB
Kilograms Quantity: 68.0400011
Receiving EPAID: WAD991281767

Waste Sequence Number: 3497455
Sequence Number: 2105123
Shipment Date: 2017-03-22 00:00:00
Manifest Document ID: 000099992DAT
Reported Quantity: 250
Unit of Measure: LB
Kilograms Quantity: 113.400001
Receiving EPAID: WAD991281767

Waste Sequence Number: 3497455
Sequence Number: 2105124
Shipment Date: 2017-04-26 00:00:00
Manifest Document ID: 000167697DAT
Reported Quantity: 150
Unit of Measure: LB
Kilograms Quantity: 68.0400011
Receiving EPAID: WAD991281767

Waste Sequence Number: 3497455
Sequence Number: 2105125
Shipment Date: 2017-07-12 00:00:00
Manifest Document ID: 000180652DAT
Reported Quantity: 150
Unit of Measure: LB
Kilograms Quantity: 68.0400011
Receiving EPAID: WAD020257945

Waste Stream Off Site Mgmt:
Waste CORB Sequence Number: 165605
Waste Sequence Number: 3497456

Map ID
Direction
Distance
Elevation

MAP FINDINGS

Site

Database(s)

EDR ID Number
EPA ID Number

TEREX WASHINGTON INC 65TH ST (Continued)

1001204026

Sequence Number: 960663
Received EPAID: WAD991281767
Managed Quantity: 341.94
Kilogram Quantity: 155.103986
Recycled Percentage: 0
Waste Management System Code: H141

Waste Sequence Number: 3497457
Sequence Number: 960667
Received EPAID: WAD991281767
Managed Quantity: 250
Kilogram Quantity: 113.400001
Recycled Percentage: 0
Waste Management System Code: H141

Waste Sequence Number: 3497459
Sequence Number: 960670
Received EPAID: WAD020257945
Managed Quantity: 12
Kilogram Quantity: 5.44320009
Recycled Percentage: 0
Waste Management System Code: H141

Waste Sequence Number: 3497465
Sequence Number: 960690
Received EPAID: WAD991281767
Managed Quantity: 120
Kilogram Quantity: 54.4320009
Recycled Percentage: 0
Waste Management System Code: H141

Waste Sequence Number: 3497466
Sequence Number: 960692
Received EPAID: WAD991281767
Managed Quantity: 10
Kilogram Quantity: 4.53600007
Recycled Percentage: 0
Waste Management System Code: H141

Waste Sequence Number: 3497467
Sequence Number: 960696
Received EPAID: WAD020257945
Managed Quantity: 80
Kilogram Quantity: 36.2880006
Recycled Percentage: 0
Waste Management System Code: H121

Waste Sequence Number: 3497468
Sequence Number: 960700
Received EPAID: WAD020257945
Managed Quantity: 5
Kilogram Quantity: 2.26800003
Recycled Percentage: 0
Waste Management System Code: H121

Waste Sequence Number: 3497454
Sequence Number: 960513

Map ID
Direction
Distance
Elevation

MAP FINDINGS

Site

Database(s)

EDR ID Number
EPA ID Number

TEREX WASHINGTON INC 65TH ST (Continued)

1001204026

Received EPAID: WAD020257945
Managed Quantity: 380.240000
Kilogram Quantity: 172.476866
Recycled Percentage: 0
Waste Management System Code: H061

Waste Sequence Number: 3497454
Sequence Number: 960514
Received EPAID: WAD991281767
Managed Quantity: 375.300000
Kilogram Quantity: 170.236082
Recycled Percentage: 0
Waste Management System Code: H141

Waste Sequence Number: 3497455
Sequence Number: 960659
Received EPAID: WAD020257945
Managed Quantity: 900
Kilogram Quantity: 408.240007
Recycled Percentage: 0
Waste Management System Code: H141

Waste Sequence Number: 3497455
Sequence Number: 960660
Received EPAID: WAD991281767
Managed Quantity: 890
Kilogram Quantity: 403.704006
Recycled Percentage: 0
Waste Management System Code: H061

Waste Stream Comments:

CORB Waste Sequence Number: 165605
Comments: A-7: DISPOSAL OF RESIDUAL PRODUCT FROM SPECIAL COATING OPERATIONS (FLOORS, TANKS, ETC)

Waste Sequence Number: 3497455
Sequence Number: 1

Comments: A-7 Contaminated material or containers
Waste Sequence Number: 3497456
Sequence Number: 1

Comments: A-7: Liquid residue from puncturing aerosol cans
Waste Sequence Number: 3497457
Sequence Number: 1

Comments: Waste is a solid, laser crystal mirror used on a laser cutting machine. Used mirrors are replaced when they are scratched or damaged.

Waste Sequence Number: 3497459
Sequence Number: 1

Comments: Gasoline with contamination dirt/oil
Waste Sequence Number: 3497466
Sequence Number: 1

Comments: Expired sample jars with HCl
Waste Sequence Number: 3497467

Map ID
Direction
Distance
Elevation

MAP FINDINGS

Site

Database(s)

EDR ID Number
EPA ID Number

TEREX WASHINGTON INC 65TH ST (Continued)

1001204026

Sequence Number: 1

Comments: Expired titration reagent Sodium Hydroxide

Waste Sequence Number: 3497454

Sequence Number: 1

Waste Stream EPA Code:

CORB Waste Sequence Number: 165605

Waste Sequence Number: 3497454

Sequence Number: 8245188

WCDA Code: D001

Waste Sequence Number: 3497454

Sequence Number: 8245189

WCDA Code: D035

Waste Sequence Number: 3497454

Sequence Number: 8245190

WCDA Code: F003

Waste Sequence Number: 3497454

Sequence Number: 8245191

WCDA Code: F005

Waste Sequence Number: 3497455

Sequence Number: 8246590

WCDA Code: D001

Waste Sequence Number: 3497455

Sequence Number: 8246591

WCDA Code: D035

Waste Sequence Number: 3497456

Sequence Number: 8246605

WCDA Code: D001

Waste Sequence Number: 3497456

Sequence Number: 8246606

WCDA Code: D018

Waste Sequence Number: 3497457

Sequence Number: 8246632

WCDA Code: D001

Waste Sequence Number: 3497457

Sequence Number: 8246633

WCDA Code: D005

Waste Sequence Number: 3497457

Sequence Number: 8246634

WCDA Code: D018

Waste Stream Source Code:

CORB Waste Sequence Number: 165605

Waste Sequence Number: 3497454

Sequence Number: 1

Map ID
Direction
Distance
Elevation

MAP FINDINGS

Site

Database(s)

EDR ID Number
EPA ID Number

TEREX WASHINGTON INC 65TH ST (Continued)

1001204026

WCDD Code: G06

Waste Sequence Number: 3497465
Sequence Number: 1
WCDD Code: G06

Waste Sequence Number: 3497459
Sequence Number: 1
WCDD Code: G05

Waste Sequence Number: 3497457
Sequence Number: 1
WCDD Code: G09

Waste Sequence Number: 3497466
Sequence Number: 1
WCDD Code: G09

Waste Sequence Number: 3497461
Sequence Number: 1
WCDD Code: G32

Waste Sequence Number: 3497468
Sequence Number: 1
WCDD Code: G19

Waste Sequence Number: 3497456
Sequence Number: 1
WCDD Code: G31

Waste Sequence Number: 3497455
Sequence Number: 1
WCDD Code: G19

Waste Sequence Number: 3497467
Sequence Number: 1
WCDD Code: G19

Name: TEREX WASHINGTON INC 65TH ST
Address: 18700 NE 65TH ST
City,State,Zip: REDMOND, WA 98052
Facility Address 2: Not reported
Facility ID: 66365322
EPA ID: WAH000001628
NAICS: 333923
State Waste Code Desc: WT02
Federal Waste Code Desc: D001,D002,D005,D007,D010,D018,D035,F003,F005,D004
Form Comm: Not reported
Data Year: 2016
Permit by Rule: False
Mailing Address 2: Not reported
Treatment by Generator: False
Mixed Radioactive Waste: False
Importer of Hazardous Waste: False
Immediate Recycler: False
Treatment/Storage/Disposal/Recycling Facility: False

Map ID
Direction
Distance
Elevation

MAP FINDINGS

Site

Database(s)

EDR ID Number
EPA ID Number

TEREX WASHINGTON INC 65TH ST (Continued)

1001204026

Generator of Dangerous Fuel Waste:	False
Generator Marketing to Burner:	False
Other Marketers (i.e., blender, distributor, etc.):	False
Utility Boiler Burner:	False
Industry Boiler Burner:	False
Industrial Furnace:	False
Smelter Defferal:	False
Universal Waste:	Not reported
Off-Specification:	Not reported
LN Address 2:	Not reported
Tax Reg #:	578077413
Business Type:	Manufacturing
Mail Name:	Terex Washington Inc
Mailing Address:	PO BOX 97030
Mailing City,State,Zip:	REDMOND, WA 98073
Legal Organization Name:	Terex Washington Inc
Legal Organization Type:	Private
Legal Contact:	Not reported
Legal Address:	PO BOX 97030
Legal Address 2:	Not reported
Legal City,State,Zip:	REDMOND, WA 98073
Legal Phone Number:	(425)498-7329
Legal Effective Date:	05/30/1997
Land Organization Name:	Will Godwin-Austen Northwest Building LL
Land Organization Type:	Private
Land Contact:	Not reported
Land Address:	16327 Maplewild Ave SW
Land City,State,Zip:	SEATTLE, WA 98104-1576
Land Phone Number:	(206)652-8714
Operator Organization Name:	Terex Washington Inc
Operator Organization Type:	Private
Operator:	Not reported
Operator Address:	18700 NE 65TH ST
Operator Address 2:	Not reported
Operator City,State,Zip:	REDMOND, WA 98052-0000
Operator Phone Number:	(425)497-6715
Operator Effective Date:	05/30/1997
Site Contact:	Ryan Mundy
Site Contact Address:	PO BOX 97030
Contact City,State,Zip:	REDMOND, WA 98073-9730
Site Contact Phone Number:	(425) 895-6288
Site Contact Email:	sattu.desai@terex.com
Gen Status Code:	LQG
Monthly Generation:	True
Batch Generation:	False
One Time Generation:	False
Transport Own Waste:	False
Tranports Other Waste:	False
Recycler Onsite:	False
Transfer Facility:	False
Other Exemption:	Not reported
UW Battery Gen:	False
Used Oil Transporter:	False
Used Oil Transfer Facility:	False
Used Oil Processor:	False
Used Oil Refiner:	False
Used Oil Fuel Marketer Directs Shipments:	False

Map ID
Direction
Distance
Elevation

MAP FINDINGS

Site

Database(s)

EDR ID Number
EPA ID Number

TEREX WASHINGTON INC 65TH ST (Continued)

1001204026

Used Oil Fuel Marketer Meets Specs:	False
Site Contact Address 2:	Not reported
SIC Code:	Not reported
CRK Number:	Not reported
Active:	Not reported
CAS Number:	Not reported
Chemical Name:	Not reported
EHS:	Not reported
EHS CAS Number:	Not reported
EHS Name:	Not reported
Waste Stream Generated:	
Waste Managed Off Site:	Y
State Only Waste Code 1:	Not reported
State Only Waste Code 2:	Not reported
Report Managed On Site:	0
KG Managed On Site:	0
Generator Treatment Code:	Not reported
Permit By Rule Code:	Not reported
WCDE Residence Code:	Not reported
WCDH Origin Code:	1
WCDE On Site Code:	Not reported
WCDB Code:	W801
Description:	AEROSAL CANS
CORb Sequence Number:	158362
Sequence Number:	3425155
Mixed Radioactive Flag:	False
Designation Code:	D
Reported Quantity:	30
Quantity Unit:	LB
Kilograms Quantity:	13.6080002
Density Number:	0
Density Quantity:	Not reported
Waste Managed Off Site:	Y
State Only Waste Code 1:	Not reported
State Only Waste Code 2:	Not reported
Report Managed On Site:	0
KG Managed On Site:	0
Generator Treatment Code:	Not reported
Permit By Rule Code:	Not reported
WCDE Residence Code:	Not reported
WCDH Origin Code:	1
WCDE On Site Code:	Not reported
WCDB Code:	W310
Description:	FUEL FILTERS WITH GAS AND DIESEL
CORb Sequence Number:	158362
Sequence Number:	3425157
Mixed Radioactive Flag:	False
Designation Code:	D
Reported Quantity:	65
Quantity Unit:	LB
Kilograms Quantity:	29.4840005
Density Number:	0
Density Quantity:	Not reported
Waste Managed Off Site:	Y
State Only Waste Code 1:	Not reported

Map ID
 Direction
 Distance
 Elevation

MAP FINDINGS

Site

Database(s)

EDR ID Number
 EPA ID Number

TEREX WASHINGTON INC 65TH ST (Continued)

1001204026

State Only Waste Code 2:	Not reported
Report Managed On Site:	0
KG Managed On Site:	0
Generator Treatment Code:	Not reported
Permit By Rule Code:	Not reported
WCDE Residence Code:	Not reported
WCDH Origin Code:	2
WCDE On Site Code:	Not reported
WCDB Code:	W119
Description:	BONDERITE ZMX (ZINC PHOSPHATE0
CORb Sequence Number:	158362
Sequence Number:	3425162
Mixed Radioactive Flag:	False
Designation Code:	D
Reported Quantity:	1100.88000
Quantity Unit:	LB
Kilograms Quantity:	499.359176
Density Number:	0
Density Quantity:	Not reported
Waste Managed Off Site:	Y
State Only Waste Code 1:	WP02
State Only Waste Code 2:	Not reported
Report Managed On Site:	0
KG Managed On Site:	0
Generator Treatment Code:	Not reported
Permit By Rule Code:	Not reported
WCDE Residence Code:	Not reported
WCDH Origin Code:	2
WCDE On Site Code:	Not reported
WCDB Code:	W119
Description:	BONDERITE M-AD ZN ADDITIVE 321
CORb Sequence Number:	158362
Sequence Number:	3425164
Mixed Radioactive Flag:	False
Designation Code:	D
Reported Quantity:	834
Quantity Unit:	LB
Kilograms Quantity:	378.302406
Density Number:	0
Density Quantity:	Not reported
Waste Managed Off Site:	Y
State Only Waste Code 1:	Not reported
State Only Waste Code 2:	Not reported
Report Managed On Site:	0
KG Managed On Site:	0
Generator Treatment Code:	Not reported
Permit By Rule Code:	Not reported
WCDE Residence Code:	Not reported
WCDH Origin Code:	1
WCDE On Site Code:	Not reported
WCDB Code:	W110
Description:	ALKALINE CLEANER
CORb Sequence Number:	158362
Sequence Number:	3425141
Mixed Radioactive Flag:	False

Map ID
Direction
Distance
Elevation

MAP FINDINGS

Site

Database(s)

EDR ID Number
EPA ID Number

TEREX WASHINGTON INC 65TH ST (Continued)

1001204026

Designation Code:	D
Reported Quantity:	70837.2400
Quantity Unit:	LB
Kilograms Quantity:	32131.7726
Density Number:	0
Density Quantity:	Not reported
Waste Managed Off Site:	Y
State Only Waste Code 1:	Not reported
State Only Waste Code 2:	Not reported
Report Managed On Site:	0
KG Managed On Site:	0
Generator Treatment Code:	Not reported
Permit By Rule Code:	Not reported
WCDE Residence Code:	Not reported
WCDH Origin Code:	1
WCDE On Site Code:	Not reported
WCDB Code:	W001
Description:	Flammable Liquid/Loosepack
CORb Sequence Number:	158362
Sequence Number:	3425142
Mixed Radioactive Flag:	False
Designation Code:	D
Reported Quantity:	1675
Quantity Unit:	LB
Kilograms Quantity:	759.780013
Density Number:	0
Density Quantity:	Not reported
Waste Managed Off Site:	Y
State Only Waste Code 1:	Not reported
State Only Waste Code 2:	Not reported
Report Managed On Site:	0
KG Managed On Site:	0
Generator Treatment Code:	Not reported
Permit By Rule Code:	Not reported
WCDE Residence Code:	Not reported
WCDH Origin Code:	2
WCDE On Site Code:	Not reported
WCDB Code:	W219
Description:	NA101 pOWERCRON ADDITIVE
CORb Sequence Number:	158362
Sequence Number:	3425159
Mixed Radioactive Flag:	False
Designation Code:	D
Reported Quantity:	750.600000
Quantity Unit:	LB
Kilograms Quantity:	340.472165
Density Number:	0
Density Quantity:	Not reported
Waste Managed Off Site:	Y
State Only Waste Code 1:	Not reported
State Only Waste Code 2:	Not reported
Report Managed On Site:	0
KG Managed On Site:	0
Generator Treatment Code:	Not reported

Map ID
Direction
Distance
Elevation

MAP FINDINGS

Site

Database(s)

EDR ID Number
EPA ID Number

TEREX WASHINGTON INC 65TH ST (Continued)

1001204026

Permit By Rule Code: Not reported
WCDE Residence Code: Not reported
WCDH Origin Code: 2
WCDE On Site Code: Not reported
WCDB Code: W110
Description: VTEC 3000 NSF
CORb Sequence Number: 158362
Sequence Number: 3425160
Mixed Radioactive Flag: False
Designation Code: D
Reported Quantity: 1000.8
Quantity Unit: LB
Kilograms Quantity: 453.962887
Density Number: 0
Density Quantity: Not reported

Waste Managed Off Site: Y
State Only Waste Code 1: Not reported
State Only Waste Code 2: Not reported
Report Managed On Site: 0
KG Managed On Site: 0
Generator Treatment Code: Not reported
Permit By Rule Code: Not reported
WCDE Residence Code: Not reported
WCDH Origin Code: 2
WCDE On Site Code: Not reported
WCDB Code: W219
Description: CR 756 POWERCRON RESIN
CORb Sequence Number: 158362
Sequence Number: 3425177
Mixed Radioactive Flag: False
Designation Code: D
Reported Quantity: 900
Quantity Unit: LB
Kilograms Quantity: 408.240007
Density Number: 0
Density Quantity: Not reported

Waste Managed Off Site: Y
State Only Waste Code 1: WP02
State Only Waste Code 2: Not reported
Report Managed On Site: 0
KG Managed On Site: 0
Generator Treatment Code: Not reported
Permit By Rule Code: Not reported
WCDE Residence Code: Not reported
WCDH Origin Code: 2
WCDE On Site Code: Not reported
WCDB Code: W219
Description: CR 590 POWERCRON RESIN (EPOXY RESIN)
CORb Sequence Number: 158362
Sequence Number: 3425178
Mixed Radioactive Flag: False
Designation Code: D
Reported Quantity: 2300
Quantity Unit: LB
Kilograms Quantity: 1043.28001

Map ID
Direction
Distance
Elevation

MAP FINDINGS

Site

Database(s)

EDR ID Number
EPA ID Number

TEREX WASHINGTON INC 65TH ST (Continued)

1001204026

Density Number:	0
Density Quantity:	Not reported
Waste Managed Off Site:	Y
State Only Waste Code 1:	Not reported
State Only Waste Code 2:	Not reported
Report Managed On Site:	0
KG Managed On Site:	0
Generator Treatment Code:	Not reported
Permit By Rule Code:	Not reported
WCDE Residence Code:	Not reported
WCDH Origin Code:	1
WCDE On Site Code:	Not reported
WCDB Code:	W209
Description:	WASTE PAINT
CORB Sequence Number:	158362
Sequence Number:	3425138
Mixed Radioactive Flag:	False
Designation Code:	D
Reported Quantity:	11183.9400
Quantity Unit:	LB
Kilograms Quantity:	5073.03527
Density Number:	0
Density Quantity:	Not reported
Shipments Sent:	
CORB Waste Sequence Number:	158362
Waste Sequence Number:	3425162
Sequence Number:	2017137
Shipment Date:	2016-07-26 00:00:00
Mainfest Document ID:	000137314DAT
Reported Quantity:	1100.88000
Unit of Measure:	LB
Kilograms Quantity:	499.359176
Receiving EPAID:	WAD991281767
Waste Sequence Number:	3425144
Sequence Number:	2017106
Shipment Date:	2016-08-03 00:00:00
Mainfest Document ID:	000137359DAT
Reported Quantity:	1500
Unit of Measure:	LB
Kilograms Quantity:	680.400011
Receiving EPAID:	WAD991281767
Waste Sequence Number:	3425138
Sequence Number:	2017005
Shipment Date:	2016-02-24 00:00:00
Mainfest Document ID:	000124216DAT
Reported Quantity:	1501.2
Unit of Measure:	LB
Kilograms Quantity:	680.944331
Receiving EPAID:	WAD991281767
Waste Sequence Number:	3425156
Sequence Number:	2017130
Shipment Date:	2016-07-26 00:00:00

Map ID
Direction
Distance
Elevation

MAP FINDINGS

Site

Database(s)

EDR ID Number
EPA ID Number

TEREX WASHINGTON INC 65TH ST (Continued)

1001204026

Mainfest Document ID:	000137314DAT
Reported Quantity:	1600
Unit of Measure:	LB
Kilograms Quantity:	725.760012
Receiving EPAID:	WAD991281767
Waste Sequence Number:	3425138
Sequence Number:	2017006
Shipment Date:	2016-03-02 00:00:00
Mainfest Document ID:	000124228DAT
Reported Quantity:	1501.2
Unit of Measure:	LB
Kilograms Quantity:	680.944331
Receiving EPAID:	WAD991281767
Waste Sequence Number:	3425139
Sequence Number:	2017024
Shipment Date:	2016-01-27 00:00:00
Mainfest Document ID:	000124102DAT
Reported Quantity:	850
Unit of Measure:	LB
Kilograms Quantity:	385.560006
Receiving EPAID:	WAD991281767
Waste Sequence Number:	3425140
Sequence Number:	2017067
Shipment Date:	2016-05-11 00:00:00
Mainfest Document ID:	000124488DAT
Reported Quantity:	1200
Unit of Measure:	LB
Kilograms Quantity:	544.320009
Receiving EPAID:	WAD991281767
Waste Sequence Number:	3425176
Sequence Number:	2017151
Shipment Date:	2016-06-12 00:00:00
Mainfest Document ID:	000137143DAT
Reported Quantity:	917.399999
Unit of Measure:	LB
Kilograms Quantity:	416.132647
Receiving EPAID:	WAD991281767
Waste Sequence Number:	3425139
Sequence Number:	2017018
Shipment Date:	2016-01-06 00:00:00
Mainfest Document ID:	000120952DAT
Reported Quantity:	250
Unit of Measure:	LB
Kilograms Quantity:	113.400001
Receiving EPAID:	WAD991281767
Waste Sequence Number:	3425139
Sequence Number:	2017032
Shipment Date:	2016-02-24 00:00:00
Mainfest Document ID:	000124215DAT
Reported Quantity:	250
Unit of Measure:	LB

Map ID
Direction
Distance
Elevation

MAP FINDINGS

Site

Database(s)

EDR ID Number
EPA ID Number

TEREX WASHINGTON INC 65TH ST (Continued)

1001204026

Kilograms Quantity:	113.400001
Receiving EPAID:	WAD991281767
Waste Sequence Number:	3425139
Sequence Number:	2017035
Shipment Date:	2016-03-09 00:00:00
Mainfest Document ID:	000124320DAT
Reported Quantity:	300
Unit of Measure:	LB
Kilograms Quantity:	136.080002
Receiving EPAID:	WAD991281767
Waste Stream Off Site Mgmt:	
Waste CORB Sequence Number:	158362
Waste Sequence Number:	3425155
Sequence Number:	918649
Received EPAID:	WAD991281767
Managed Quantity:	30
Kilogram Quantity:	13.6080002
Recycled Percentage:	0
Waste Management System Code:	H141
Waste Sequence Number:	3425157
Sequence Number:	918656
Received EPAID:	WAD991281767
Managed Quantity:	65
Kilogram Quantity:	29.4840005
Recycled Percentage:	0
Waste Management System Code:	H141
Waste Sequence Number:	3425162
Sequence Number:	918663
Received EPAID:	WAD991281767
Managed Quantity:	1100.88000
Kilogram Quantity:	499.359176
Recycled Percentage:	0
Waste Management System Code:	H141
Waste Sequence Number:	3425164
Sequence Number:	918670
Received EPAID:	WAD991281767
Managed Quantity:	834
Kilogram Quantity:	378.302406
Recycled Percentage:	0
Waste Management System Code:	H141
Waste Sequence Number:	3425139
Sequence Number:	918607
Received EPAID:	WAD991281767
Managed Quantity:	11990
Kilogram Quantity:	5438.66409
Recycled Percentage:	0
Waste Management System Code:	H141
Waste Sequence Number:	3425146
Sequence Number:	918633
Received EPAID:	WAD991281767

Map ID
Direction
Distance
Elevation

MAP FINDINGS

Site

Database(s)

EDR ID Number
EPA ID Number

TEREX WASHINGTON INC 65TH ST (Continued)

1001204026

Managed Quantity:	675.539999
Kilogram Quantity:	306.424949
Recycled Percentage:	0
Waste Management System Code:	H141
Waste Sequence Number:	3425148
Sequence Number:	918635
Received EPAID:	WAD991281767
Managed Quantity:	40
Kilogram Quantity:	18.1440003
Recycled Percentage:	0
Waste Management System Code:	H141
Waste Sequence Number:	3425171
Sequence Number:	918682
Received EPAID:	WAD991281767
Managed Quantity:	1500
Kilogram Quantity:	680.400011
Recycled Percentage:	0
Waste Management System Code:	H141
Waste Sequence Number:	3425173
Sequence Number:	918684
Received EPAID:	WAD991281767
Managed Quantity:	3600
Kilogram Quantity:	1632.96002
Recycled Percentage:	0
Waste Management System Code:	H141
Waste Sequence Number:	3425150
Sequence Number:	918636
Received EPAID:	WAD020257945
Managed Quantity:	102673.239
Kilogram Quantity:	46572.5822
Recycled Percentage:	0
Waste Management System Code:	H070
Waste Sequence Number:	3425150
Sequence Number:	918637
Received EPAID:	WAD991281767
Managed Quantity:	1033.326
Kilogram Quantity:	468.716681
Recycled Percentage:	0
Waste Management System Code:	H141
Waste Stream Comments:	
CORB Waste Sequence Number:	158362
Comments:	A-7: Cleanup of materials, facilities, and products from manufacturing operations.
Waste Sequence Number:	3425139
Sequence Number:	1
Comments:	A-8: Zinc Phosphate sludge removed from the zinc phosphate tank. Pressed in a plate and frame filter press to remove liquids and drummed. Sometimes pumped out with a tanker truck when there are large volumes.
Waste Sequence Number:	3425140

Map ID
Direction
Distance
Elevation

MAP FINDINGS

Site

Database(s)

EDR ID Number
EPA ID Number

TEREX WASHINGTON INC 65TH ST (Continued)

1001204026

Sequence Number:	1
Comments:	A-7: DISPOSAL OF RESIDUAL PRODUCT FROM SPECIAL COATING OPERATIONS (FLOORS, TANKS, ETC)
Waste Sequence Number:	3425142
Sequence Number:	1
Comments:	A-7 Contaminated material or containers
Waste Sequence Number:	3425143
Sequence Number:	1
Comments:	A-7: Liquid residue from puncturing aerosol cans
Waste Sequence Number:	3425146
Sequence Number:	1
Comments:	A-7: Thick hardened paint removed from paint booth
Waste Sequence Number:	3425147
Sequence Number:	1
Comments:	Waste is a solid, laser crystal mirror used on a laser cutting machine. Used mirrors are replaced when they are scratched or damaged.
Waste Sequence Number:	3425148
Sequence Number:	1
Comments:	Calibration gas cylinders used for testing CO monitors.
Waste Sequence Number:	3425155
Sequence Number:	1
Comments:	Wastes generated part of E-Coat Demolition.
Waste Sequence Number:	3425156
Sequence Number:	1
Comments:	UNUSED ELECTROCOAT CHEMICAL FROM PAINT SYSTEM DECOMMISSIONING
Waste Sequence Number:	3425158
Sequence Number:	1
Comments:	UNUSED ELECTROCOAT CHEMICAL FROM PAINT SYSTEM DECOMMISSIONING
Waste Sequence Number:	3425159
Sequence Number:	1
Waste Stream EPA Code:	
CORB Waste Sequence Number:	158362
Waste Sequence Number:	3425141
Sequence Number:	7973565
WCDA Code:	D002
Waste Sequence Number:	3425142
Sequence Number:	7973581
WCDA Code:	D001
Waste Sequence Number:	3425142
Sequence Number:	7973582
WCDA Code:	D035
Waste Sequence Number:	3425159
Sequence Number:	8064689

Map ID
Direction
Distance
Elevation

MAP FINDINGS

Site

Database(s)

EDR ID Number
EPA ID Number

TEREX WASHINGTON INC 65TH ST (Continued)

1001204026

WCDA Code:	D001
Waste Sequence Number:	3425160
Sequence Number:	8064745
WCDA Code:	D002
Waste Sequence Number:	3425177
Sequence Number:	8064750
WCDA Code:	D001
Waste Sequence Number:	3425143
Sequence Number:	7973587
WCDA Code:	D001
Waste Sequence Number:	3425143
Sequence Number:	7973588
WCDA Code:	D018
Waste Sequence Number:	3425158
Sequence Number:	8064678
WCDA Code:	D002
Waste Sequence Number:	3425176
Sequence Number:	8064792
WCDA Code:	D002
Waste Sequence Number:	3425138
Sequence Number:	7973481
WCDA Code:	D001
Waste Stream Source Code:	
CORB Waste Sequence Number:	158362
Waste Sequence Number:	3425154
Sequence Number:	1
WCDD Code:	G32
Waste Sequence Number:	3425142
Sequence Number:	1
WCDD Code:	G19
Waste Sequence Number:	3425147
Sequence Number:	1
WCDD Code:	G19
Waste Sequence Number:	3425155
Sequence Number:	1
WCDD Code:	G19
Waste Sequence Number:	3425162
Sequence Number:	1
WCDD Code:	G15
Waste Sequence Number:	3425163
Sequence Number:	1
WCDD Code:	G15
Waste Sequence Number:	3425164

Map ID
Direction
Distance
Elevation

MAP FINDINGS

Site

Database(s)

EDR ID Number
EPA ID Number

TEREX WASHINGTON INC 65TH ST (Continued)

1001204026

Sequence Number:	1
WCDD Code:	G15
Waste Sequence Number:	3425165
Sequence Number:	1
WCDD Code:	G15
Waste Sequence Number:	3425166
Sequence Number:	1
WCDD Code:	G15
Waste Sequence Number:	3425167
Sequence Number:	1
WCDD Code:	G15
Waste Sequence Number:	3425168
Sequence Number:	1
WCDD Code:	G15
Name:	TEREX WASHINGTON INC 65TH ST
Address:	18700 NE 65TH ST
City,State,Zip:	REDMOND, WA 98052
Facility Address 2:	Not reported
Facility ID:	66365322
EPA ID:	WAH000001628
NAICS:	333923
State Waste Code Desc:	WT02
Federal Waste Code Desc:	D001,D035,D002,D018,F003,F005
Form Comm:	Not reported
Data Year:	2015
Permit by Rule:	True
Mailing Address 2:	Not reported
Treatment by Generator:	False
Mixed Radioactive Waste:	False
Importer of Hazardous Waste:	False
Immediate Recycler:	False
Treatment/Storage/Disposal/Recycling Facility:	False
Generator of Dangerous Fuel Waste:	False
Generator Marketing to Burner:	False
Other Marketers (i.e., blender, distributor, etc.):	False
Utility Boiler Burner:	False
Industry Boiler Burner:	False
Industrial Furnace:	False
Smelter Defferal:	False
Universal Waste:	Not reported
Off-Specification:	Not reported
LN Address 2:	Not reported
Tax Reg #:	578077413
Business Type:	Manufacturing
Mail Name:	Terex Washington Inc
Mailing Address:	PO BOX 97030
Mailing City,State,Zip:	REDMOND, WA 98073
Legal Organization Name:	Terex Washington Inc
Legal Organization Type:	Private
Legal Contact:	Not reported
Legal Address:	PO BOX 97030

Map ID
Direction
Distance
Elevation

MAP FINDINGS

Site

Database(s)

EDR ID Number
EPA ID Number

TEREX WASHINGTON INC 65TH ST (Continued)

1001204026

Legal Address 2:	Not reported
Legal City,State,Zip:	REDMOND, WA 98073
Legal Phone Number:	(425)498-7329
Legal Effective Date:	05/30/1997
Land Organization Name:	Will Godwin-Austen Northwest Building LL
Land Organization Type:	Private
Land Contact:	Not reported
Land Address:	16327 Maplewild Ave SW
Land City,State,Zip:	SEATTLE, WA 98104-1576
Land Phone Number:	(206)652-8714
Operator Organization Name:	Terex Washington Inc
Operator Organization Type:	Private
Operator:	Not reported
Operator Address:	18700 NE 65TH ST
Operator Address 2:	Not reported
Operator City,State,Zip:	REDMOND, WA 98052-0000
Operator Phone Number:	(425)497-6715
Operator Effective Date:	05/30/1997
Site Contact:	Sattu Desai
Site Contact Address:	PO BOX 97030
Contact City,State,Zip:	REDMOND, WA 98073-9730
Site Contact Phone Number:	(425) 497-6715
Site Contact Email:	sattu.desai@terex.com
Gen Status Code:	LQG
Monthly Generation:	True
Batch Generation:	False
One Time Generation:	False
Transport Own Waste:	False
Tranports Other Waste:	False
Recycler Onsite:	False
Transfer Facility:	False
Other Exemption:	Not reported
UW Battery Gen:	False
Used Oil Transporter:	False
Used Oil Transfer Facility:	False
Used Oil Processor:	False
Used Oil Refiner:	False
Used Oil Fuel Marketer Directs Shipments:	False
Used Oil Fuel Marketer Meets Specs:	False
Site Contact Address 2:	Not reported
SIC Code:	Not reported
CRK Number:	Not reported
Active:	Not reported
CAS Number:	Not reported
Chemical Name:	Not reported
EHS:	Not reported
EHS CAS Number:	Not reported
EHS Name:	Not reported
Waste Stream Generated:	
Waste Managed Off Site:	Y
State Only Waste Code 1:	Not reported
State Only Waste Code 2:	Not reported
Report Managed On Site:	0
KG Managed On Site:	0
Generator Treatment Code:	Not reported
Permit By Rule Code:	Not reported
WCDE Residence Code:	Not reported

Map ID
Direction
Distance
Elevation

MAP FINDINGS

Site

Database(s)

EDR ID Number
EPA ID Number

TEREX WASHINGTON INC 65TH ST (Continued)

1001204026

WCDH Origin Code: 1
WCDE On Site Code: Not reported
WCDB Code: W001
Description: Flammable Liquid/Loosepack
CORb Sequence Number: 153098
Sequence Number: 3361333
Mixed Radioactive Flag: False
Designation Code: D
Reported Quantity: 675
Quantity Unit: LB
Kilograms Quantity: 306.180005
Density Number: 0
Density Quantity: Not reported

Waste Managed Off Site: Y
State Only Waste Code 1: Not reported
State Only Waste Code 2: Not reported
Report Managed On Site: 0
KG Managed On Site: 0
Generator Treatment Code: Not reported
Permit By Rule Code: Not reported
WCDE Residence Code: Not reported
WCDH Origin Code: 1
WCDE On Site Code: Not reported
WCDB Code: W203
Description: Gasoline/Diesel Mix
CORb Sequence Number: 153098
Sequence Number: 3361334
Mixed Radioactive Flag: False
Designation Code: D
Reported Quantity: 200
Quantity Unit: LB
Kilograms Quantity: 90.7200015
Density Number: 0
Density Quantity: Not reported

Waste Managed Off Site: Y
State Only Waste Code 1: Not reported
State Only Waste Code 2: Not reported
Report Managed On Site: 0
KG Managed On Site: 0
Generator Treatment Code: Not reported
Permit By Rule Code: Not reported
WCDE Residence Code: Not reported
WCDH Origin Code: 1
WCDE On Site Code: Not reported
WCDB Code: W110
Description: ALKALINE CLEANER
CORb Sequence Number: 153098
Sequence Number: 3361332
Mixed Radioactive Flag: False
Designation Code: D
Reported Quantity: 67822.8975
Quantity Unit: LB
Kilograms Quantity: 30764.4668
Density Number: 0
Density Quantity: Not reported

Map ID
Direction
Distance
Elevation

MAP FINDINGS

Site

Database(s)

EDR ID Number
EPA ID Number

TEREX WASHINGTON INC 65TH ST (Continued)

1001204026

Waste Managed Off Site:	Y
State Only Waste Code 1:	Not reported
State Only Waste Code 2:	Not reported
Report Managed On Site:	0
KG Managed On Site:	0
Generator Treatment Code:	Not reported
Permit By Rule Code:	Not reported
WCDE Residence Code:	Not reported
WCDH Origin Code:	1
WCDE On Site Code:	Not reported
WCDB Code:	W211
Description:	Waste Liquid from Aerosol Cans
CORb Sequence Number:	153098
Sequence Number:	3361339
Mixed Radioactive Flag:	False
Designation Code:	D
Reported Quantity:	665.059999
Quantity Unit:	LB
Kilograms Quantity:	301.671221
Density Number:	0
Density Quantity:	Not reported
Waste Managed Off Site:	Y
State Only Waste Code 1:	WT02
State Only Waste Code 2:	Not reported
Report Managed On Site:	0
KG Managed On Site:	0
Generator Treatment Code:	Not reported
Permit By Rule Code:	Not reported
WCDE Residence Code:	Not reported
WCDH Origin Code:	1
WCDE On Site Code:	Not reported
WCDB Code:	W113
Description:	Waste Blue Aqueous Paint
CORb Sequence Number:	153098
Sequence Number:	3361336
Mixed Radioactive Flag:	False
Designation Code:	D
Reported Quantity:	90870.3659
Quantity Unit:	LB
Kilograms Quantity:	41218.7987
Density Number:	0
Density Quantity:	Not reported
Waste Managed Off Site:	Y
State Only Waste Code 1:	Not reported
State Only Waste Code 2:	Not reported
Report Managed On Site:	0
KG Managed On Site:	0
Generator Treatment Code:	Not reported
Permit By Rule Code:	Not reported
WCDE Residence Code:	Not reported
WCDH Origin Code:	1
WCDE On Site Code:	Not reported
WCDB Code:	W110
Description:	CHEMFIL BUFFER/UNUSED POTASSIUM HYDROXIDE WASH CHEMICAL
CORb Sequence Number:	153098

Map ID
Direction
Distance
Elevation

MAP FINDINGS

Site

Database(s)

EDR ID Number
EPA ID Number

TEREX WASHINGTON INC 65TH ST (Continued)

1001204026

Sequence Number: 3362236
Mixed Radioactive Flag: False
Designation Code: D
Reported Quantity: 475
Quantity Unit: LB
Kilograms Quantity: 215.460003
Density Number: 0
Density Quantity: Not reported

Waste Managed Off Site: Y
State Only Waste Code 1: Not reported
State Only Waste Code 2: Not reported
Report Managed On Site: 0
KG Managed On Site: 0
Generator Treatment Code: Not reported
Permit By Rule Code: Not reported
WCDE Residence Code: Not reported
WCDH Origin Code: 1
WCDE On Site Code: Not reported
WCDB Code: W409
Description: ZINC SELENIDE OPTICAL CRYSTALS
CORb Sequence Number: 153098
Sequence Number: 3361341
Mixed Radioactive Flag: False
Designation Code: D
Reported Quantity: 25
Quantity Unit: LB
Kilograms Quantity: 11.3400001
Density Number: 0
Density Quantity: Not reported

Waste Managed Off Site: Y
State Only Waste Code 1: WT02
State Only Waste Code 2: Not reported
Report Managed On Site: 0
KG Managed On Site: 0
Generator Treatment Code: Not reported
Permit By Rule Code: Not reported
WCDE Residence Code: Not reported
WCDH Origin Code: 1
WCDE On Site Code: Not reported
WCDB Code: W310
Description: RAGS/ABSORBENT PADS WITH HYDRAULIC FLUID
CORb Sequence Number: 153098
Sequence Number: 3361330
Mixed Radioactive Flag: False
Designation Code: D
Reported Quantity: 31125
Quantity Unit: LB
Kilograms Quantity: 14118.3002
Density Number: 0
Density Quantity: Not reported

Waste Managed Off Site: Y
State Only Waste Code 1: Not reported
State Only Waste Code 2: Not reported
Report Managed On Site: 0

Map ID
Direction
Distance
Elevation

MAP FINDINGS

Site

Database(s)

EDR ID Number
EPA ID Number

TEREX WASHINGTON INC 65TH ST (Continued)

1001204026

KG Managed On Site: 0
Generator Treatment Code: Not reported
Permit By Rule Code: Not reported
WCDE Residence Code: Not reported
WCDH Origin Code: 1
WCDE On Site Code: Not reported
WCDB Code: W113
Description: Stage 1&2 Alkaline Cleaner Sludge
CORb Sequence Number: 153098
Sequence Number: 3361337
Mixed Radioactive Flag: False
Designation Code: D
Reported Quantity: 1250
Quantity Unit: LB
Kilograms Quantity: 567.000009
Density Number: 0
Density Quantity: Not reported

Waste Managed Off Site: Y
State Only Waste Code 1: Not reported
State Only Waste Code 2: Not reported
Report Managed On Site: 0
KG Managed On Site: 0
Generator Treatment Code: Not reported
Permit By Rule Code: Not reported
WCDE Residence Code: Not reported
WCDH Origin Code: 1
WCDE On Site Code: Not reported
WCDB Code: W103
Description: WASTE ACID
CORb Sequence Number: 153098
Sequence Number: 3362215
Mixed Radioactive Flag: False
Designation Code: D
Reported Quantity: 1800
Quantity Unit: LB
Kilograms Quantity: 816.480014
Density Number: 0
Density Quantity: Not reported

Waste Managed Off Site: Y
State Only Waste Code 1: Not reported
State Only Waste Code 2: Not reported
Report Managed On Site: 0
KG Managed On Site: 0
Generator Treatment Code: Not reported
Permit By Rule Code: Not reported
WCDE Residence Code: Not reported
WCDH Origin Code: 1
WCDE On Site Code: Not reported
WCDB Code: W209
Description: WASTE PAINT
CORb Sequence Number: 153098
Sequence Number: 3361329
Mixed Radioactive Flag: False
Designation Code: D
Reported Quantity: 12164.1

Map ID
Direction
Distance
Elevation

MAP FINDINGS

Site

Database(s)

EDR ID Number
EPA ID Number

TEREX WASHINGTON INC 65TH ST (Continued)

1001204026

Quantity Unit: LB
Kilograms Quantity: 5517.63585
Density Number: 0
Density Quantity: Not reported

Shipments Sent:

CORB Waste Sequence Number: 153098
Waste Sequence Number: 3361330
Sequence Number: 1922329
Shipment Date: 2015-06-19 00:00:00
Manifest Document ID: 000119573DAT
Reported Quantity: 300
Unit of Measure: LB
Kilograms Quantity: 136.080002
Receiving EPAID: WAD991281767

Waste Sequence Number: 3361330
Sequence Number: 1922336
Shipment Date: 2015-02-18 00:00:00
Manifest Document ID: 000086941DAT
Reported Quantity: 300
Unit of Measure: LB
Kilograms Quantity: 136.080002
Receiving EPAID: WAD991281767

Waste Sequence Number: 3361330
Sequence Number: 1922418
Shipment Date: 2015-12-02 00:00:00
Manifest Document ID: 000120798DAT
Reported Quantity: 300
Unit of Measure: LB
Kilograms Quantity: 136.080002
Receiving EPAID: WAD991281767

Waste Sequence Number: 3361330
Sequence Number: 1922384
Shipment Date: 2015-07-08 00:00:00
Manifest Document ID: 000119581DAT
Reported Quantity: 220
Unit of Measure: LB
Kilograms Quantity: 99.7920017
Receiving EPAID: WAD991281767

Waste Sequence Number: 3361330
Sequence Number: 1922331
Shipment Date: 2015-01-07 00:00:00
Manifest Document ID: 000086811DAT
Reported Quantity: 225
Unit of Measure: LB
Kilograms Quantity: 102.060001
Receiving EPAID: WAD991281767

Waste Sequence Number: 3361330
Sequence Number: 1922382
Shipment Date: 2015-06-24 00:00:00
Manifest Document ID: 000108975DAT
Reported Quantity: 225

Map ID
Direction
Distance
Elevation

MAP FINDINGS

Site

Database(s)

EDR ID Number
EPA ID Number

TEREX WASHINGTON INC 65TH ST (Continued)

1001204026

Unit of Measure:	LB
Kilograms Quanity:	102.060001
Receiving EPAID:	WAD991281767
Waste Sequence Number:	3361330
Sequence Number:	1922333
Shipment Date:	2015-01-28 00:00:00
Mainfest Document ID:	000086886DAT
Reported Quanity:	375
Unit of Measure:	LB
Kilograms Quanity:	170.100002
Receiving EPAID:	WAD991281767
Waste Sequence Number:	3361330
Sequence Number:	1922366
Shipment Date:	2015-02-13 00:00:00
Mainfest Document ID:	000086940DAT
Reported Quanity:	375
Unit of Measure:	LB
Kilograms Quanity:	170.100002
Receiving EPAID:	WAD991281767
Waste Sequence Number:	3361330
Sequence Number:	1922343
Shipment Date:	2015-04-15 00:00:00
Mainfest Document ID:	000108769DAT
Reported Quanity:	375
Unit of Measure:	LB
Kilograms Quanity:	170.100002
Receiving EPAID:	WAD991281767
Waste Sequence Number:	3361330
Sequence Number:	1922390
Shipment Date:	2015-08-19 00:00:00
Mainfest Document ID:	000119847DAT
Reported Quanity:	375
Unit of Measure:	LB
Kilograms Quanity:	170.100002
Receiving EPAID:	WAD991281767
Waste Sequence Number:	3361330
Sequence Number:	1922370
Shipment Date:	2015-03-18 00:00:00
Mainfest Document ID:	000108637DAT
Reported Quanity:	300
Unit of Measure:	LB
Kilograms Quanity:	136.080002
Receiving EPAID:	WAD991281767
Waste Stream Off Site Mgmt:	
Waste CORB Sequence Number:	153098
Waste Sequence Number:	3361342
Sequence Number:	874529
Received EPAID:	WAD991281767
Managed Quanity:	450
Kilogram Quanity:	204.120003
Recycled Percentage:	0

Map ID
Direction
Distance
Elevation

MAP FINDINGS

Site

Database(s)

EDR ID Number
EPA ID Number

TEREX WASHINGTON INC 65TH ST (Continued)

1001204026

Waste Management System Code:	H141
Waste Sequence Number:	3361329
Sequence Number:	874478
Received EPAID:	WAD991281767
Managed Quantity:	12164.1
Kilogram Quantity:	5517.63585
Recycled Percentage:	0
Waste Management System Code:	H141
Waste Sequence Number:	3361331
Sequence Number:	874481
Received EPAID:	WAD991281767
Managed Quantity:	23217.3600
Kilogram Quantity:	10531.3946
Recycled Percentage:	0
Waste Management System Code:	H141
Waste Sequence Number:	3361340
Sequence Number:	874530
Received EPAID:	WAD991281767
Managed Quantity:	1200
Kilogram Quantity:	544.320009
Recycled Percentage:	0
Waste Management System Code:	H141
Waste Sequence Number:	3362231
Sequence Number:	875690
Received EPAID:	WAD991281767
Managed Quantity:	1350
Kilogram Quantity:	612.360010
Recycled Percentage:	0
Waste Management System Code:	H141
Waste Sequence Number:	3361336
Sequence Number:	876385
Received EPAID:	WAD020257945
Managed Quantity:	89070.3659
Kilogram Quantity:	40402.3187
Recycled Percentage:	0
Waste Management System Code:	H141
Waste Sequence Number:	3361336
Sequence Number:	876386
Received EPAID:	WAD991281767
Managed Quantity:	1800
Kilogram Quantity:	816.480014
Recycled Percentage:	0
Waste Management System Code:	H141
Waste Sequence Number:	3362236
Sequence Number:	875711
Received EPAID:	WAD991281767
Managed Quantity:	475
Kilogram Quantity:	215.460003
Recycled Percentage:	0
Waste Management System Code:	H141

Map ID
Direction
Distance
Elevation

MAP FINDINGS

Site

Database(s)

EDR ID Number
EPA ID Number

TEREX WASHINGTON INC 65TH ST (Continued)

1001204026

Waste Sequence Number: 3361341
Sequence Number: 874533
Received EPAID: WAD991281767
Managed Quantity: 25
Kilogram Quantity: 11.3400001
Recycled Percentage: 0
Waste Management System Code: H141

Waste Sequence Number: 3362215
Sequence Number: 875676
Received EPAID: WAD991281767
Managed Quantity: 1800
Kilogram Quantity: 816.480014
Recycled Percentage: 0
Waste Management System Code: H141

Waste Sequence Number: 3361333
Sequence Number: 874491
Received EPAID: WAD991281767
Managed Quantity: 675
Kilogram Quantity: 306.180005
Recycled Percentage: 0
Waste Management System Code: H061

Waste Stream Comments:

CORB Waste Sequence Number: 153098
Comments: A-7: Cleanup of materials, facilities, and products from manufacturing operations.

Waste Sequence Number: 3361330
Sequence Number: 1

Comments: A-8: Zinc Phosphate sludge removed from the zinc phosphate tank. Pressed in a plate and frame filter press to remove liquids and drummed. Sometimes pumped out with a tanker truck when there are large volumes.

Waste Sequence Number: 3361331
Sequence Number: 1

Comments: A-7: DISPOSAL OF RESIDUAL PRODUCT FROM SPECIAL COATING OPERATIONS (FLOORS, TANKS, ETC)

Waste Sequence Number: 3361333
Sequence Number: 1

Comments: A-7 Contaminated material or containers

Waste Sequence Number: 3361334
Sequence Number: 1

Comments: A-7: Liquid residue from puncturing aerosol cans

Waste Sequence Number: 3361339
Sequence Number: 1

Comments: A-7: Thick hardened paint removed from paint booth

Waste Sequence Number: 3361340
Sequence Number: 1

Comments: Waste is a solid, laser crystal mirror used on a laser cutting machine. Used mirrors are replaced when they are scratched or

Map ID
Direction
Distance
Elevation

MAP FINDINGS

Site

Database(s)

EDR ID Number
EPA ID Number

TEREX WASHINGTON INC 65TH ST (Continued)

1001204026

damaged.

Waste Sequence Number: 3361341
Sequence Number: 1

Comments: Paint wastes from cleaning wet paint booth. Mostly dried paint solids.
Waste Sequence Number: 3361342
Sequence Number: 1

Waste Stream EPA Code:
CORB Waste Sequence Number: 153098
Waste Sequence Number: 3361329
Sequence Number: 7658731
WCDA Code: D001

Waste Sequence Number: 3361329
Sequence Number: 7658732
WCDA Code: D035

Waste Sequence Number: 3361329
Sequence Number: 7658733
WCDA Code: F003

Waste Sequence Number: 3361329
Sequence Number: 7658734
WCDA Code: F005

Waste Sequence Number: 3362231
Sequence Number: 7666904
WCDA Code: D001

Waste Sequence Number: 3362231
Sequence Number: 7666905
WCDA Code: D035

Waste Sequence Number: 3362231
Sequence Number: 7666906
WCDA Code: F003

Waste Sequence Number: 3362231
Sequence Number: 7666907
WCDA Code: F005

Waste Sequence Number: 3361341
Sequence Number: 7658648
WCDA Code: D004

Waste Sequence Number: 3361341
Sequence Number: 7658649
WCDA Code: D010

Waste Sequence Number: 3361342
Sequence Number: 7658476
WCDA Code: D001

Waste Stream Source Code:
CORB Waste Sequence Number: 153098

Map ID
Direction
Distance
Elevation

MAP FINDINGS

Site

Database(s)

EDR ID Number
EPA ID Number

TEREX WASHINGTON INC 65TH ST (Continued)

1001204026

Waste Sequence Number: 3361333
Sequence Number: 1
WCDD Code: G19

Waste Sequence Number: 3361340
Sequence Number: 1
WCDD Code: G19

Waste Sequence Number: 3361342
Sequence Number: 1
WCDD Code: G19

Waste Sequence Number: 3361330
Sequence Number: 1
WCDD Code: G09

Waste Sequence Number: 3361339
Sequence Number: 1
WCDD Code: G09

Waste Sequence Number: 3361334
Sequence Number: 1
WCDD Code: G31

Waste Sequence Number: 3361331
Sequence Number: 1
WCDD Code: G03

Waste Sequence Number: 3361341
Sequence Number: 1
WCDD Code: G05

Waste Sequence Number: 3362215
Sequence Number: 1
WCDD Code: G05

Waste Sequence Number: 3361332
Sequence Number: 1
WCDD Code: G02

Waste Sequence Number: 3361329
Sequence Number: 1
WCDD Code: G06

Name: TEREX WASHINGTON INC 65TH ST
Address: 18700 NE 65TH ST
City,State,Zip: REDMOND, WA 98052
Facility Address 2: Not reported
Facility ID: 66365322
EPA ID: WAH000001628
NAICS: 333923
State Waste Code Desc: WT02
Federal Waste Code Desc: D001,D002,D004,D007,D008,D010,D035,F003,F005
Form Comm: Not reported
Data Year: 2014
Permit by Rule: True

Map ID
Direction
Distance
Elevation

MAP FINDINGS

Site

Database(s)

EDR ID Number
EPA ID Number

TEREX WASHINGTON INC 65TH ST (Continued)

1001204026

Mailing Address 2:	Not reported
Treatment by Generator:	False
Mixed Radioactive Waste:	False
Importer of Hazardous Waste:	False
Immediate Recycler:	False
Treatment/Storage/Disposal/Recycling Facility:	False
Generator of Dangerous Fuel Waste:	False
Generator Marketing to Burner:	False
Other Marketers (i.e., blender, distributor, etc.):	False
Utility Boiler Burner:	False
Industry Boiler Burner:	False
Industrial Furnace:	False
Smelter Defferal:	False
Universal Waste:	Not reported
Off-Specification:	Not reported
LN Address 2:	Not reported
Tax Reg #:	578077413
Business Type:	Manufacturing
Mail Name:	Terex Washington Inc
Mailing Address:	PO BOX 97030
Mailing City,State,Zip:	REDMOND, WA 98073
Legal Organization Name:	Terex Washington Inc
Legal Organization Type:	Private
Legal Contact:	Not reported
Legal Address:	PO BOX 97030
Legal Address 2:	Not reported
Legal City,State,Zip:	REDMOND, WA 98073
Legal Phone Number:	(425)498-7329
Legal Effective Date:	05/30/1997
Land Organization Name:	Not reported
Land Organization Type:	Private
Land Contact:	Craig M Johnson
Land Address:	16327 Maplewild Ave SW
Land City,State,Zip:	SEATTLE, WA 98166-3129
Land Phone Number:	(206)244-3535
Operator Organization Name:	Terex Washington Inc
Operator Organization Type:	Private
Operator:	Not reported
Operator Address:	18700 NE 65TH ST
Operator Address 2:	Not reported
Operator City,State,Zip:	REDMOND, WA 98052-0000
Operator Phone Number:	(425)498-7329
Operator Effective Date:	05/30/1997
Site Contact:	Bryan Boynton
Site Contact Address:	PO BOX 97030
Contact City,State,Zip:	REDMOND, WA 98073-9730
Site Contact Phone Number:	(425) 498-7329
Site Contact Email:	Bryan.Boynton@terex.com
Gen Status Code:	LQG
Monthly Generation:	True
Batch Generation:	False
One Time Generation:	False
Transport Own Waste:	False
Tranports Other Waste:	False
Recycler Onsite:	False
Transfer Facility:	False
Other Exemption:	Not reported

Map ID
Direction
Distance
Elevation

MAP FINDINGS

Site

Database(s)

EDR ID Number
EPA ID Number

TEREX WASHINGTON INC 65TH ST (Continued)

1001204026

UW Battery Gen:	False
Used Oil Transporter:	False
Used Oil Transfer Facility:	False
Used Oil Processor:	False
Used Oil Refiner:	False
Used Oil Fuel Marketer Directs Shipments:	False
Used Oil Fuel Marketer Meets Specs:	False
Site Contact Address 2:	Not reported
SIC Code:	Not reported
CRK Number:	Not reported
Active:	Not reported
CAS Number:	Not reported
Chemical Name:	Not reported
EHS:	Not reported
EHS CAS Number:	Not reported
EHS Name:	Not reported
Waste Stream Generated:	
Waste Managed Off Site:	Y
State Only Waste Code 1:	Not reported
State Only Waste Code 2:	Not reported
Report Managed On Site:	0
KG Managed On Site:	0
Generator Treatment Code:	Not reported
Permit By Rule Code:	Not reported
WCDE Residence Code:	Not reported
WCDH Origin Code:	1
WCDE On Site Code:	Not reported
WCDB Code:	W110
Description:	ALKALINE CLEANER
CORb Sequence Number:	150123
Sequence Number:	3339541
Mixed Radioactive Flag:	False
Designation Code:	D
Reported Quantity:	127640.697
Quantity Unit:	LB
Kilograms Quantity:	57897.8214
Density Number:	0
Density Quantity:	Not reported
Waste Managed Off Site:	Y
State Only Waste Code 1:	Not reported
State Only Waste Code 2:	Not reported
Report Managed On Site:	0
KG Managed On Site:	0
Generator Treatment Code:	Not reported
Permit By Rule Code:	Not reported
WCDE Residence Code:	Not reported
WCDH Origin Code:	1
WCDE On Site Code:	Not reported
WCDB Code:	W001
Description:	Flammable Liquid/Loosepack
CORb Sequence Number:	150123
Sequence Number:	3339542
Mixed Radioactive Flag:	False
Designation Code:	D
Reported Quantity:	1415
Quantity Unit:	LB

Map ID
Direction
Distance
Elevation

MAP FINDINGS

Site

Database(s)

EDR ID Number
EPA ID Number

TEREX WASHINGTON INC 65TH ST (Continued)

1001204026

Kilograms Quantity:	641.844011
Density Number:	0
Density Quantity:	Not reported
Waste Managed Off Site:	Y
State Only Waste Code 1:	WT02
State Only Waste Code 2:	Not reported
Report Managed On Site:	0
KG Managed On Site:	0
Generator Treatment Code:	Not reported
Permit By Rule Code:	Not reported
WCDE Residence Code:	Not reported
WCDH Origin Code:	1
WCDE On Site Code:	Not reported
WCDB Code:	W310
Description:	RAGS/ABSORBENT PADS WITH HYDRAULIC FLUID
CORb Sequence Number:	150123
Sequence Number:	3339539
Mixed Radioactive Flag:	False
Designation Code:	D
Reported Quantity:	31625
Quantity Unit:	LB
Kilograms Quantity:	14345.1002
Density Number:	0
Density Quantity:	Not reported
Waste Managed Off Site:	Y
State Only Waste Code 1:	WT02
State Only Waste Code 2:	Not reported
Report Managed On Site:	0
KG Managed On Site:	0
Generator Treatment Code:	Not reported
Permit By Rule Code:	Not reported
WCDE Residence Code:	Not reported
WCDH Origin Code:	1
WCDE On Site Code:	Not reported
WCDB Code:	W113
Description:	Waste Blue Aqueous Paint
CORb Sequence Number:	150123
Sequence Number:	3339546
Mixed Radioactive Flag:	False
Designation Code:	D
Reported Quantity:	450
Quantity Unit:	LB
Kilograms Quantity:	204.120003
Density Number:	0
Density Quantity:	Not reported
Waste Managed Off Site:	Y
State Only Waste Code 1:	WT02
State Only Waste Code 2:	Not reported
Report Managed On Site:	0
KG Managed On Site:	0
Generator Treatment Code:	Not reported
Permit By Rule Code:	Not reported
WCDE Residence Code:	Not reported
WCDH Origin Code:	1

Map ID
Direction
Distance
Elevation

MAP FINDINGS

Site

Database(s)

EDR ID Number
EPA ID Number

TEREX WASHINGTON INC 65TH ST (Continued)

1001204026

WCDE On Site Code:	Not reported
WCDB Code:	W519
Description:	ECOAT STAGE 8, ZINC PHOSPHATE SLUDGE
CORb Sequence Number:	150123
Sequence Number:	3339540
Mixed Radioactive Flag:	False
Designation Code:	D
Reported Quantity:	18000
Quantity Unit:	LB
Kilograms Quantity:	8164.80014
Density Number:	0
Density Quantity:	Not reported
Waste Managed Off Site:	Y
State Only Waste Code 1:	Not reported
State Only Waste Code 2:	Not reported
Report Managed On Site:	0
KG Managed On Site:	0
Generator Treatment Code:	Not reported
Permit By Rule Code:	Not reported
WCDE Residence Code:	Not reported
WCDH Origin Code:	1
WCDE On Site Code:	Not reported
WCDB Code:	W203
Description:	Gasoline/Diesel Mix
CORb Sequence Number:	150123
Sequence Number:	3339543
Mixed Radioactive Flag:	False
Designation Code:	D
Reported Quantity:	40
Quantity Unit:	LB
Kilograms Quantity:	18.1440003
Density Number:	0
Density Quantity:	Not reported
Waste Managed Off Site:	Y
State Only Waste Code 1:	Not reported
State Only Waste Code 2:	Not reported
Report Managed On Site:	0
KG Managed On Site:	0
Generator Treatment Code:	Not reported
Permit By Rule Code:	Not reported
WCDE Residence Code:	Not reported
WCDH Origin Code:	1
WCDE On Site Code:	Not reported
WCDB Code:	W209
Description:	WASTE PAINT
CORb Sequence Number:	150123
Sequence Number:	3339538
Mixed Radioactive Flag:	False
Designation Code:	D
Reported Quantity:	12135.7900
Quantity Unit:	LB
Kilograms Quantity:	5504.79443
Density Number:	0
Density Quantity:	Not reported

Map ID
Direction
Distance
Elevation

MAP FINDINGS

Site

Database(s)

EDR ID Number
EPA ID Number

TEREX WASHINGTON INC 65TH ST (Continued)

1001204026

Waste Managed Off Site: Y
State Only Waste Code 1: WT02
State Only Waste Code 2: Not reported
Report Managed On Site: 0
KG Managed On Site: 0
Generator Treatment Code: Not reported
Permit By Rule Code: Not reported
WCDE Residence Code: Not reported
WCDH Origin Code: 1
WCDE On Site Code: Not reported
WCDB Code: W209
Description: WASTE GRAY AQUEOUS PAINT
CORb Sequence Number: 150123
Sequence Number: 3339545
Mixed Radioactive Flag: False
Designation Code: D
Reported Quantity: 3200
Quantity Unit: LB
Kilograms Quantity: 1451.52002
Density Number: 0
Density Quantity: Not reported

Waste Managed Off Site: Y
State Only Waste Code 1: WT02
State Only Waste Code 2: Not reported
Report Managed On Site: 0
KG Managed On Site: 0
Generator Treatment Code: Not reported
Permit By Rule Code: Not reported
WCDE Residence Code: Not reported
WCDH Origin Code: 1
WCDE On Site Code: Not reported
WCDB Code: W113
Description: E-Coat, Stage 12, Epoxy Bath
CORb Sequence Number: 150123
Sequence Number: 3339548
Mixed Radioactive Flag: False
Designation Code: D
Reported Quantity: 1550
Quantity Unit: LB
Kilograms Quantity: 703.080012
Density Number: 0
Density Quantity: Not reported

Waste Managed Off Site: Y
State Only Waste Code 1: WT02
State Only Waste Code 2: Not reported
Report Managed On Site: 0
KG Managed On Site: 0
Generator Treatment Code: Not reported
Permit By Rule Code: Not reported
WCDE Residence Code: Not reported
WCDH Origin Code: 1
WCDE On Site Code: Not reported
WCDB Code: W403
Description: Dried Paint
CORb Sequence Number: 150123

Map ID
Direction
Distance
Elevation

MAP FINDINGS

Site

Database(s)

EDR ID Number
EPA ID Number

TEREX WASHINGTON INC 65TH ST (Continued)

1001204026

Sequence Number:	3339550
Mixed Radioactive Flag:	False
Designation Code:	D
Reported Quantity:	400
Quantity Unit:	LB
Kilograms Quantity:	181.440003
Density Number:	0
Density Quantity:	Not reported
Waste Managed Off Site:	Y
State Only Waste Code 1:	Not reported
State Only Waste Code 2:	Not reported
Report Managed On Site:	0
KG Managed On Site:	0
Generator Treatment Code:	Not reported
Permit By Rule Code:	Not reported
WCDE Residence Code:	Not reported
WCDH Origin Code:	1
WCDE On Site Code:	Not reported
WCDB Code:	W113
Description:	Stage 1&2 Alkaline Cleaner Sludge
CORB Sequence Number:	150123
Sequence Number:	3339547
Mixed Radioactive Flag:	False
Designation Code:	D
Reported Quantity:	5000
Quantity Unit:	LB
Kilograms Quantity:	2268.00003
Density Number:	0
Density Quantity:	Not reported
Shipments Sent:	
CORB Waste Sequence Number:	150123
Waste Sequence Number:	3339540
Sequence Number:	1837133
Shipment Date:	2014-03-12 00:00:00
Mainfest Document ID:	000029541DAT
Reported Quantity:	600
Unit of Measure:	LB
Kilograms Quantity:	272.160004
Receiving EPAID:	WAD991281767
Waste Sequence Number:	3339540
Sequence Number:	1837141
Shipment Date:	2014-09-05 00:00:00
Mainfest Document ID:	000086578DAT
Reported Quantity:	600
Unit of Measure:	LB
Kilograms Quantity:	272.160004
Receiving EPAID:	WAD991281767
Waste Sequence Number:	3339540
Sequence Number:	1837135
Shipment Date:	2014-04-30 00:00:00
Mainfest Document ID:	000029676DAT
Reported Quantity:	650
Unit of Measure:	LB

Map ID
Direction
Distance
Elevation

MAP FINDINGS

Site

Database(s)

EDR ID Number
EPA ID Number

TEREX WASHINGTON INC 65TH ST (Continued)

1001204026

Kilograms Quantity:	294.840005
Receiving EPAID:	WAD991281767
Waste Sequence Number:	3339540
Sequence Number:	1837143
Shipment Date:	2014-10-10 00:00:00
Mainfest Document ID:	000086646DAT
Reported Quantity:	400
Unit of Measure:	LB
Kilograms Quantity:	181.440003
Receiving EPAID:	WAD991281767
Waste Sequence Number:	3339540
Sequence Number:	1837134
Shipment Date:	2014-04-02 00:00:00
Mainfest Document ID:	000029581DAT
Reported Quantity:	600
Unit of Measure:	LB
Kilograms Quantity:	272.160004
Receiving EPAID:	WAD991281767
Waste Sequence Number:	3339540
Sequence Number:	1837145
Shipment Date:	2014-11-14 00:00:00
Mainfest Document ID:	000086718DAT
Reported Quantity:	1800
Unit of Measure:	LB
Kilograms Quantity:	816.480014
Receiving EPAID:	WAD991281767
Waste Sequence Number:	3339540
Sequence Number:	1837137
Shipment Date:	2014-06-13 00:00:00
Mainfest Document ID:	000029758DAT
Reported Quantity:	850
Unit of Measure:	LB
Kilograms Quantity:	385.560006
Receiving EPAID:	WAD991281767
Waste Sequence Number:	3339540
Sequence Number:	1837140
Shipment Date:	2014-08-06 00:00:00
Mainfest Document ID:	000029985DAT
Reported Quantity:	750
Unit of Measure:	LB
Kilograms Quantity:	340.200005
Receiving EPAID:	WAD991281767
Waste Sequence Number:	3339540
Sequence Number:	1837142
Shipment Date:	2014-10-01 00:00:00
Mainfest Document ID:	000086630DAT
Reported Quantity:	1100
Unit of Measure:	LB
Kilograms Quantity:	498.960008
Receiving EPAID:	WAD991281767

Map ID
Direction
Distance
Elevation

MAP FINDINGS

Site

Database(s)

EDR ID Number
EPA ID Number

TEREX WASHINGTON INC 65TH ST (Continued)

1001204026

Waste Sequence Number: 3339540
Sequence Number: 1837132
Shipment Date: 2014-02-19 00:00:00
Manifest Document ID: 000029436DAT
Reported Quantity: 1500
Unit of Measure: LB
Kilograms Quantity: 680.400011
Receiving EPAID: WAD991281767

Waste Sequence Number: 3339540
Sequence Number: 1837139
Shipment Date: 2014-07-02 00:00:00
Manifest Document ID: 000029920DAT
Reported Quantity: 1000
Unit of Measure: LB
Kilograms Quantity: 453.600007
Receiving EPAID: WAD991281767

Waste Stream Off Site Mgmt:
Waste CORB Sequence Number: 150123
Waste Sequence Number: 3339547
Sequence Number: 853485
Received EPAID: WAD991281767
Managed Quantity: 5000
Kilogram Quantity: 2268.00003
Recycled Percentage: 0
Waste Management System Code: H141

Waste Sequence Number: 3339538
Sequence Number: 853474
Received EPAID: WAD991281767
Managed Quantity: 12135.7900
Kilogram Quantity: 5504.79443
Recycled Percentage: 0
Waste Management System Code: H141

Waste Sequence Number: 3339545
Sequence Number: 853483
Received EPAID: WAD991281767
Managed Quantity: 3200
Kilogram Quantity: 1451.52002
Recycled Percentage: 0
Waste Management System Code: H141

Waste Sequence Number: 3339539
Sequence Number: 853475
Received EPAID: WAD991281767
Managed Quantity: 31625
Kilogram Quantity: 14345.1002
Recycled Percentage: 0
Waste Management System Code: H141

Waste Sequence Number: 3339546
Sequence Number: 853484
Received EPAID: WAD991281767
Managed Quantity: 450
Kilogram Quantity: 204.120003

Map ID
Direction
Distance
Elevation

MAP FINDINGS

Site

Database(s)

EDR ID Number
EPA ID Number

TEREX WASHINGTON INC 65TH ST (Continued)

1001204026

Recycled Percentage:	0
Waste Management System Code:	H141
Waste Sequence Number:	3339540
Sequence Number:	853476
Received EPAID:	WAD991281767
Managed Quantity:	18000
Kilogram Quantity:	8164.80014
Recycled Percentage:	0
Waste Management System Code:	H141
Waste Sequence Number:	3339543
Sequence Number:	853482
Received EPAID:	WAD991281767
Managed Quantity:	40
Kilogram Quantity:	18.1440003
Recycled Percentage:	0
Waste Management System Code:	H141
Waste Sequence Number:	3339548
Sequence Number:	853486
Received EPAID:	WAD991281767
Managed Quantity:	1550
Kilogram Quantity:	703.080012
Recycled Percentage:	0
Waste Management System Code:	H141
Waste Sequence Number:	3339550
Sequence Number:	853488
Received EPAID:	WAD991281767
Managed Quantity:	400
Kilogram Quantity:	181.440003
Recycled Percentage:	0
Waste Management System Code:	H141
Waste Sequence Number:	3339541
Sequence Number:	853479
Received EPAID:	WAD020257945
Managed Quantity:	125038.617
Kilogram Quantity:	56717.5179
Recycled Percentage:	0
Waste Management System Code:	H100
Waste Sequence Number:	3339541
Sequence Number:	853480
Received EPAID:	WAD991281767
Managed Quantity:	2602.07999
Kilogram Quantity:	1180.30350
Recycled Percentage:	0
Waste Management System Code:	H141
Waste Stream Comments:	
CORB Waste Sequence Number:	150123
Comments:	A-7: Cleanup of materials, facilities, and products from manufacturing operations.
Waste Sequence Number:	3339539
Sequence Number:	1

Map ID
Direction
Distance
Elevation

MAP FINDINGS

Site

Database(s)

EDR ID Number
EPA ID Number

TEREX WASHINGTON INC 65TH ST (Continued)

1001204026

Comments: A-8: Zinc Phosphate sludge removed from the zinc phosphate tank. Pressed in a plate and frame filter press to remove liquids and drummed. Sometimes pumped out with a tanker truck when there are large volumes.

Waste Sequence Number: 3339540
Sequence Number: 1

Comments: A-7: DISPOSAL OF RESIDUAL PRODUCT FROM SPECIAL COATING OPERATIONS (FLOORS, TANKS, ETC)

Waste Sequence Number: 3339542
Sequence Number: 1

Comments: A-7 Contaminated material or containers

Waste Sequence Number: 3339543
Sequence Number: 1

Comments: A-7: Liquid residue from puncturing aerosol cans

Waste Sequence Number: 3339549
Sequence Number: 1

Comments: A-7: Thick hardened paint removed from paint booth

Waste Sequence Number: 3339550
Sequence Number: 1

Waste Stream EPA Code:

CORB Waste Sequence Number: 150123
Waste Sequence Number: 3339543
Sequence Number: 7560349
WCDA Code: D001

Waste Sequence Number: 3339543
Sequence Number: 7560350
WCDA Code: D018

Waste Sequence Number: 3339538
Sequence Number: 7560323
WCDA Code: D001

Waste Sequence Number: 3339538
Sequence Number: 7560324
WCDA Code: D035

Waste Sequence Number: 3339538
Sequence Number: 7560325
WCDA Code: F003

Waste Sequence Number: 3339538
Sequence Number: 7560326
WCDA Code: F005

Waste Sequence Number: 3339547
Sequence Number: 7560371
WCDA Code: D002

Waste Sequence Number: 3339541
Sequence Number: 7560338
WCDA Code: D002

Map ID
Direction
Distance
Elevation

MAP FINDINGS

Site

Database(s)

EDR ID Number
EPA ID Number

TEREX WASHINGTON INC 65TH ST (Continued)

1001204026

Waste Sequence Number: 3339542
Sequence Number: 7560343
WCDA Code: D001

Waste Sequence Number: 3339542
Sequence Number: 7560344
WCDA Code: D035

Waste Sequence Number: 3339549
Sequence Number: 7560380
WCDA Code: D001

Waste Stream Source Code:
CORB Waste Sequence Number: 150123
Waste Sequence Number: 3339543
Sequence Number: 1
WCDD Code: G31

Waste Sequence Number: 3339539
Sequence Number: 1
WCDD Code: G09

Waste Sequence Number: 3339549
Sequence Number: 1
WCDD Code: G09

Waste Sequence Number: 3339541
Sequence Number: 1
WCDD Code: G02

Waste Sequence Number: 3339540
Sequence Number: 1
WCDD Code: G03

Waste Sequence Number: 3339542
Sequence Number: 1
WCDD Code: G19

Waste Sequence Number: 3339550
Sequence Number: 1
WCDD Code: G19

Waste Sequence Number: 3339538
Sequence Number: 1
WCDD Code: G06

Waste Sequence Number: 3339545
Sequence Number: 1
WCDD Code: G06

Waste Sequence Number: 3339546
Sequence Number: 1
WCDD Code: G06

Waste Sequence Number: 3339547
Sequence Number: 1
WCDD Code: G06

Map ID
Direction
Distance
Elevation

MAP FINDINGS

Site

Database(s)

EDR ID Number
EPA ID Number

TEREX WASHINGTON INC 65TH ST (Continued)

1001204026

Name:	TEREX WASHINGTON INC 65TH ST
Address:	18700 NE 65TH ST
City,State,Zip:	REDMOND, WA 98052
Facility Address 2:	Not reported
Facility ID:	66365322
EPA ID:	WAH000001628
NAICS:	333923
State Waste Code Desc:	WT02
Federal Waste Code Desc:	D001, D002, D035, F003, F005, D004, D010, D018, D007
Form Comm:	Not reported
Data Year:	2013
Permit by Rule:	False
Mailing Address 2:	Not reported
Treatment by Generator:	False
Mixed Radioactive Waste:	False
Importer of Hazardous Waste:	False
Immediate Recycler:	False
Treatment/Storage/Disposal/Recycling Facility:	False
Generator of Dangerous Fuel Waste:	False
Generator Marketing to Burner:	False
Other Marketers (i.e., blender, distributor, etc.):	False
Utility Boiler Burner:	False
Industry Boiler Burner:	False
Industrial Furnace:	False
Smelter Defferal:	False
Universal Waste:	Not reported
Off-Specification:	Not reported
LN Address 2:	Not reported
Tax Reg #:	578077413
Business Type:	Manufacturing
Mail Name:	Terex Washington Inc
Mailing Address:	PO BOX 97030
Mailing City,State,Zip:	REDMOND, WA 98073
Legal Organization Name:	Terex Washington Inc
Legal Organization Type:	Private
Legal Contact:	Not reported
Legal Address:	PO BOX 97030
Legal Address 2:	Not reported
Legal City,State,Zip:	REDMOND, WA 98073
Legal Phone Number:	(425)498-7329
Legal Effective Date:	05/30/1997
Land Organization Name:	Not reported
Land Organization Type:	Private
Land Contact:	Craig M Johnson
Land Address:	16327 Maplewild Ave SW
Land City,State,Zip:	SEATTLE, WA 98166-3129
Land Phone Number:	(206)244-3535
Operator Organization Name:	Terex Washington Inc
Operator Organization Type:	Private
Operator:	Not reported
Operator Address:	18700 NE 65TH ST
Operator Address 2:	Not reported
Operator City,State,Zip:	REDMOND, WA 98052-0000
Operator Phone Number:	(425)498-7329
Operator Effective Date:	05/30/1997
Site Contact:	Bryan Boynton
Site Contact Address:	PO BOX 97030

Map ID
Direction
Distance
Elevation

MAP FINDINGS

Site

Database(s)

EDR ID Number
EPA ID Number

TEREX WASHINGTON INC 65TH ST (Continued)

1001204026

Contact City,State,Zip:	REDMOND, WA 98073-9730
Site Contact Phone Number:	(425) 498-7329
Site Contact Email:	Bryan.Boynton@terex.com
Gen Status Code:	LQG
Monthly Generation:	True
Batch Generation:	False
One Time Generation:	False
Transport Own Waste:	False
Tranports Other Waste:	False
Recycler Onsite:	False
Transfer Facility:	False
Other Exemption:	Not reported
UW Battery Gen:	False
Used Oil Transporter:	False
Used Oil Transfer Facility:	False
Used Oil Processor:	False
Used Oil Refiner:	False
Used Oil Fuel Marketer Directs Shipments:	False
Used Oil Fuel Marketer Meets Specs:	False
Site Contact Address 2:	Not reported
SIC Code:	Not reported
CRK Number:	Not reported
Active:	Not reported
CAS Number:	Not reported
Chemical Name:	Not reported
EHS:	Not reported
EHS CAS Number:	Not reported
EHS Name:	Not reported
Waste Stream Generated:	
Waste Managed Off Site:	Y
State Only Waste Code 1:	WT02
State Only Waste Code 2:	Not reported
Report Managed On Site:	0
KG Managed On Site:	0
Generator Treatment Code:	Not reported
Permit By Rule Code:	Not reported
WCDE Residence Code:	Not reported
WCDH Origin Code:	1
WCDE On Site Code:	Not reported
WCDB Code:	W310
Description:	RAGS/ABSORBENT PADS WITH HYDRAULIC FLUID
CORb Sequence Number:	145038
Sequence Number:	3293310
Mixed Radioactive Flag:	False
Designation Code:	D
Reported Quantity:	37475
Quantity Unit:	LB
Kilograms Quantity:	16998.6602
Density Number:	0
Density Quantity:	Not reported
Waste Managed Off Site:	Y
State Only Waste Code 1:	Not reported
State Only Waste Code 2:	Not reported
Report Managed On Site:	0
KG Managed On Site:	0
Generator Treatment Code:	Not reported

Map ID
Direction
Distance
Elevation

MAP FINDINGS

Site

Database(s)

EDR ID Number
EPA ID Number

TEREX WASHINGTON INC 65TH ST (Continued)

1001204026

Permit By Rule Code:	Not reported
WCDE Residence Code:	Not reported
WCDH Origin Code:	1
WCDE On Site Code:	Not reported
WCDB Code:	W110
Description:	ALKALINE CLEANER
CORb Sequence Number:	145038
Sequence Number:	3293312
Mixed Radioactive Flag:	False
Designation Code:	D
Reported Quantity:	63594.8399
Quantity Unit:	LB
Kilograms Quantity:	28846.6199
Density Number:	0
Density Quantity:	Not reported
Waste Managed Off Site:	Y
State Only Waste Code 1:	WT02
State Only Waste Code 2:	Not reported
Report Managed On Site:	0
KG Managed On Site:	0
Generator Treatment Code:	Not reported
Permit By Rule Code:	Not reported
WCDE Residence Code:	Not reported
WCDH Origin Code:	1
WCDE On Site Code:	Not reported
WCDB Code:	W403
Description:	Dried Paint
CORb Sequence Number:	145038
Sequence Number:	3293317
Mixed Radioactive Flag:	False
Designation Code:	D
Reported Quantity:	1600
Quantity Unit:	LB
Kilograms Quantity:	725.760012
Density Number:	0
Density Quantity:	Not reported
Waste Managed Off Site:	Y
State Only Waste Code 1:	Not reported
State Only Waste Code 2:	Not reported
Report Managed On Site:	0
KG Managed On Site:	0
Generator Treatment Code:	Not reported
Permit By Rule Code:	Not reported
WCDE Residence Code:	Not reported
WCDH Origin Code:	1
WCDE On Site Code:	Not reported
WCDB Code:	W409
Description:	Zinc Selenide Optical Crystals
CORb Sequence Number:	145038
Sequence Number:	3293319
Mixed Radioactive Flag:	False
Designation Code:	D
Reported Quantity:	10
Quantity Unit:	LB
Kilograms Quantity:	4.53600007

Map ID
Direction
Distance
Elevation

MAP FINDINGS

Site

Database(s)

EDR ID Number
EPA ID Number

TEREX WASHINGTON INC 65TH ST (Continued)

1001204026

Density Number:	0
Density Quantity:	Not reported
Waste Managed Off Site:	Y
State Only Waste Code 1:	Not reported
State Only Waste Code 2:	Not reported
Report Managed On Site:	0
KG Managed On Site:	0
Generator Treatment Code:	Not reported
Permit By Rule Code:	Not reported
WCDE Residence Code:	Not reported
WCDH Origin Code:	1
WCDE On Site Code:	Not reported
WCDB Code:	W001
Description:	Flammable Liquid/Loosepack
CORb Sequence Number:	145038
Sequence Number:	3293313
Mixed Radioactive Flag:	False
Designation Code:	D
Reported Quantity:	1170
Quantity Unit:	LB
Kilograms Quantity:	530.712009
Density Number:	0
Density Quantity:	Not reported
Waste Managed Off Site:	Y
State Only Waste Code 1:	Not reported
State Only Waste Code 2:	Not reported
Report Managed On Site:	0
KG Managed On Site:	0
Generator Treatment Code:	Not reported
Permit By Rule Code:	Not reported
WCDE Residence Code:	Not reported
WCDH Origin Code:	1
WCDE On Site Code:	Not reported
WCDB Code:	W103
Description:	Waste Acid
CORb Sequence Number:	145038
Sequence Number:	3293314
Mixed Radioactive Flag:	False
Designation Code:	D
Reported Quantity:	41333.0400
Quantity Unit:	LB
Kilograms Quantity:	18748.6672
Density Number:	0
Density Quantity:	Not reported
Waste Managed Off Site:	Y
State Only Waste Code 1:	WT02
State Only Waste Code 2:	Not reported
Report Managed On Site:	0
KG Managed On Site:	0
Generator Treatment Code:	Not reported
Permit By Rule Code:	Not reported
WCDE Residence Code:	Not reported
WCDH Origin Code:	1
WCDE On Site Code:	Not reported

Map ID
Direction
Distance
Elevation

MAP FINDINGS

Site

Database(s)

EDR ID Number
EPA ID Number

TEREX WASHINGTON INC 65TH ST (Continued)

1001204026

WCDB Code: W209
Description: WASTE GRAY AQUEOUS PAINT
CORb Sequence Number: 145038
Sequence Number: 3293315
Mixed Radioactive Flag: False
Designation Code: D
Reported Quantity: 3200
Quantity Unit: LB
Kilograms Quantity: 1451.52002
Density Number: 0
Density Quantity: Not reported

Waste Managed Off Site: Y
State Only Waste Code 1: Not reported
State Only Waste Code 2: Not reported
Report Managed On Site: 0
KG Managed On Site: 0
Generator Treatment Code: Not reported
Permit By Rule Code: Not reported
WCDE Residence Code: Not reported
WCDH Origin Code: 1
WCDE On Site Code: Not reported
WCDB Code: W211
Description: Waste Liquid from Aerosol Cans
CORb Sequence Number: 145038
Sequence Number: 3293316
Mixed Radioactive Flag: False
Designation Code: D
Reported Quantity: 450.360000
Quantity Unit: LB
Kilograms Quantity: 204.283299
Density Number: 0
Density Quantity: Not reported

Waste Managed Off Site: Y
State Only Waste Code 1: Not reported
State Only Waste Code 2: Not reported
Report Managed On Site: 0
KG Managed On Site: 0
Generator Treatment Code: Not reported
Permit By Rule Code: Not reported
WCDE Residence Code: Not reported
WCDH Origin Code: 1
WCDE On Site Code: Not reported
WCDB Code: W209
Description: WASTE PAINT
CORb Sequence Number: 145038
Sequence Number: 3293309
Mixed Radioactive Flag: False
Designation Code: D
Reported Quantity: 5797.09000
Quantity Unit: LB
Kilograms Quantity: 2629.56006
Density Number: 0
Density Quantity: Not reported

Waste Managed Off Site: Y

Map ID
Direction
Distance
Elevation

MAP FINDINGS

Site

Database(s)

EDR ID Number
EPA ID Number

TEREX WASHINGTON INC 65TH ST (Continued)

1001204026

State Only Waste Code 1: WT02
State Only Waste Code 2: Not reported
Report Managed On Site: 0
KG Managed On Site: 0
Generator Treatment Code: Not reported
Permit By Rule Code: Not reported
WCDE Residence Code: Not reported
WCDH Origin Code: 1
WCDE On Site Code: Not reported
WCDB Code: W519
Description: Zinc Phosphate Sludge
CORb Sequence Number: 145038
Sequence Number: 3293311
Mixed Radioactive Flag: False
Designation Code: D
Reported Quantity: 10958.68
Quantity Unit: LB
Kilograms Quantity: 4970.85733
Density Number: 0
Density Quantity: Not reported

Shipments Sent:

CORB Waste Sequence Number: 145038
Waste Sequence Number: 3293313
Sequence Number: 1751051
Shipment Date: 2013-02-08 00:00:00
Manifest Document ID: 000057590DAT
Reported Quantity: 45
Unit of Measure: LB
Kilograms Quantity: 20.4120003
Receiving EPAID: WAD991281767

Waste Sequence Number: 3293313
Sequence Number: 1751053
Shipment Date: 2013-05-10 00:00:00
Manifest Document ID: 000057921DAT
Reported Quantity: 75
Unit of Measure: LB
Kilograms Quantity: 34.0200005
Receiving EPAID: WAD991281767

Waste Sequence Number: 3293313
Sequence Number: 1751054
Shipment Date: 2013-06-26 00:00:00
Manifest Document ID: 000058234DAT
Reported Quantity: 75
Unit of Measure: LB
Kilograms Quantity: 34.0200005
Receiving EPAID: WAD991281767

Waste Sequence Number: 3293313
Sequence Number: 1751057
Shipment Date: 2013-12-18 00:00:00
Manifest Document ID: 000029331DAT
Reported Quantity: 75
Unit of Measure: LB
Kilograms Quantity: 34.0200005

Map ID
Direction
Distance
Elevation

MAP FINDINGS

Site

Database(s)

EDR ID Number
EPA ID Number

TEREX WASHINGTON INC 65TH ST (Continued)

1001204026

Receiving EPAID: WAD991281767

Waste Sequence Number: 3293313
Sequence Number: 1751049
Shipment Date: 2013-01-04 00:00:00
Manifest Document ID: 000058993DAT
Reported Quantity: 125
Unit of Measure: LB
Kilograms Quantity: 56.7000009
Receiving EPAID: WAD991281767

Waste Sequence Number: 3293313
Sequence Number: 1751055
Shipment Date: 2013-09-11 00:00:00
Manifest Document ID: 000029077DAT
Reported Quantity: 125
Unit of Measure: LB
Kilograms Quantity: 56.7000009
Receiving EPAID: WAD991281767

Waste Sequence Number: 3293313
Sequence Number: 1751056
Shipment Date: 2013-11-08 00:00:00
Manifest Document ID: 000029267DAT
Reported Quantity: 275
Unit of Measure: LB
Kilograms Quantity: 124.740002
Receiving EPAID: WAD991281767

Waste Sequence Number: 3293313
Sequence Number: 1751050
Shipment Date: 2013-01-09 00:00:00
Manifest Document ID: 000058997DAT
Reported Quantity: 225
Unit of Measure: LB
Kilograms Quantity: 102.060001
Receiving EPAID: WAD991281767

Waste Sequence Number: 3293313
Sequence Number: 1751052
Shipment Date: 2013-03-13 00:00:00
Manifest Document ID: 000057684DAT
Reported Quantity: 150
Unit of Measure: LB
Kilograms Quantity: 68.0400011
Receiving EPAID: WAD991281767

Waste Sequence Number: 3293314
Sequence Number: 1751058
Shipment Date: 2013-12-23 00:00:00
Manifest Document ID: 000079835DAT
Reported Quantity: 41333.0400
Unit of Measure: LB
Kilograms Quantity: 18748.6672
Receiving EPAID: WAD020257945

Waste Sequence Number: 3293315

Map ID
Direction
Distance
Elevation

MAP FINDINGS

Site

Database(s)

EDR ID Number
EPA ID Number

TEREX WASHINGTON INC 65TH ST (Continued)

1001204026

Sequence Number: 1751059
Shipment Date: 2013-01-23 00:00:00
Mainfest Document ID: 000057549DAT
Reported Quantity: 3200
Unit of Measure: LB
Kilograms Quantity: 1451.52002
Receiving EPAID: WAD991281767

Waste Stream Off Site Mgmt:

Waste CORB Sequence Number: 145038
Waste Sequence Number: 3293313
Sequence Number: 822533
Received EPAID: WAD991281767
Managed Quantity: 1170
Kilogram Quantity: 530.712009
Recycled Percentage: 0
Waste Management System Code: H061

Waste Sequence Number: 3293314
Sequence Number: 822544
Received EPAID: WAD020257945
Managed Quantity: 41333.0400
Kilogram Quantity: 18748.6672
Recycled Percentage: 0
Waste Management System Code: H070

Waste Sequence Number: 3293315
Sequence Number: 822536
Received EPAID: WAD991281767
Managed Quantity: 3200
Kilogram Quantity: 1451.52002
Recycled Percentage: 0
Waste Management System Code: H141

Waste Sequence Number: 3293316
Sequence Number: 822537
Received EPAID: WAD991281767
Managed Quantity: 450.360000
Kilogram Quantity: 204.283299
Recycled Percentage: 0
Waste Management System Code: H061

Waste Sequence Number: 3293309
Sequence Number: 822539
Received EPAID: WAD991281767
Managed Quantity: 2531.98
Kilogram Quantity: 1148.50614
Recycled Percentage: 0
Waste Management System Code: H141

Waste Sequence Number: 3293309
Sequence Number: 822538
Received EPAID: WAD991281767
Managed Quantity: 3265.11000
Kilogram Quantity: 1481.05392
Recycled Percentage: 0
Waste Management System Code: H061

Map ID
 Direction
 Distance
 Elevation

MAP FINDINGS

Site

Database(s)

EDR ID Number
 EPA ID Number

TEREX WASHINGTON INC 65TH ST (Continued)

1001204026

Waste Sequence Number: 3293311
 Sequence Number: 822532
 Received EPAID: WAD991281767
 Managed Quantity: 10958.68
 Kilogram Quantity: 4970.85733
 Recycled Percentage: 0
 Waste Management System Code: H141

Waste Sequence Number: 3293310
 Sequence Number: 822534
 Received EPAID: WAD991281767
 Managed Quantity: 37475
 Kilogram Quantity: 16998.6602
 Recycled Percentage: 0
 Waste Management System Code: H141

Waste Sequence Number: 3293312
 Sequence Number: 822541
 Received EPAID: WAD020257945
 Managed Quantity: 21250.32
 Kilogram Quantity: 9639.14531
 Recycled Percentage: 0
 Waste Management System Code: H100

Waste Sequence Number: 3293312
 Sequence Number: 822543
 Received EPAID: WAD991281767
 Managed Quantity: 650.519999
 Kilogram Quantity: 295.075877
 Recycled Percentage: 0
 Waste Management System Code: H141

Waste Sequence Number: 3293312
 Sequence Number: 822542
 Received EPAID: WAD991281767
 Managed Quantity: 41694
 Kilogram Quantity: 18912.3987
 Recycled Percentage: 0
 Waste Management System Code: H070

Waste Stream Comments:

CORB Waste Sequence Number: 145038
 Comments: A-7: Cleanup of materials, facilities, and products from manufacturing operations.

Waste Sequence Number: 3293310
 Sequence Number: 1

Comments: A-8: Zinc Phosphate sludge removed from the zinc phosphate tank. Pressed in a plate and frame filter press to remove liquids and drummed. Sometimes pumped out with a tanker truck when there are large volumes.

Waste Sequence Number: 3293311
 Sequence Number: 1

Comments: A-7: DISPOSAL OF RESIDUAL PRODUCT FROM SPECIAL COATING OPERATIONS (FLOORS, TANKS, ETC)

Waste Sequence Number: 3293313

Map ID
Direction
Distance
Elevation

MAP FINDINGS

Site

Database(s)

EDR ID Number
EPA ID Number

TEREX WASHINGTON INC 65TH ST (Continued)

1001204026

Sequence Number:	1
Comments:	A-7: Liquid residue from puncturing aerosol cans
Waste Sequence Number:	3293316
Sequence Number:	1
Comments:	A-7: Thick hardened paint removed from paint booth
Waste Sequence Number:	3293317
Sequence Number:	1
Comments:	A-8: Solid crystal blocks and lens
Waste Sequence Number:	3293319
Sequence Number:	1
Waste Stream EPA Code:	
CORB Waste Sequence Number:	145038
Waste Sequence Number:	3293312
Sequence Number:	7358640
WCDA Code:	D002
Waste Sequence Number:	3293319
Sequence Number:	7358653
WCDA Code:	D004
Waste Sequence Number:	3293319
Sequence Number:	7358654
WCDA Code:	D010
Waste Sequence Number:	3293309
Sequence Number:	7358625
WCDA Code:	D001
Waste Sequence Number:	3293309
Sequence Number:	7358626
WCDA Code:	D035
Waste Sequence Number:	3293309
Sequence Number:	7358627
WCDA Code:	F003
Waste Sequence Number:	3293309
Sequence Number:	7358628
WCDA Code:	F005
Waste Sequence Number:	3293313
Sequence Number:	7358585
WCDA Code:	D001
Waste Sequence Number:	3293313
Sequence Number:	7358586
WCDA Code:	D035
Waste Sequence Number:	3293314
Sequence Number:	7358645
WCDA Code:	D002
Waste Sequence Number:	3293314

Map ID
Direction
Distance
Elevation

MAP FINDINGS

Site

Database(s)

EDR ID Number
EPA ID Number

TEREX WASHINGTON INC 65TH ST (Continued)

1001204026

Sequence Number: 7358646
WCDA Code: D007

Waste Stream Source Code:
CORB Waste Sequence Number: 145038
Waste Sequence Number: 3293314
Sequence Number: 1
WCDD Code: G05

Waste Sequence Number: 3293319
Sequence Number: 1
WCDD Code: G05

Waste Sequence Number: 3293309
Sequence Number: 1
WCDD Code: G06

Waste Sequence Number: 3293315
Sequence Number: 1
WCDD Code: G06

Waste Sequence Number: 3293310
Sequence Number: 1
WCDD Code: G09

Waste Sequence Number: 3293316
Sequence Number: 1
WCDD Code: G09

Waste Sequence Number: 3293312
Sequence Number: 1
WCDD Code: G02

Waste Sequence Number: 3293311
Sequence Number: 1
WCDD Code: G03

Waste Sequence Number: 3293313
Sequence Number: 1
WCDD Code: G19

Waste Sequence Number: 3293317
Sequence Number: 1
WCDD Code: G19

Name: TEREX WASHINGTON INC 65TH ST
Address: 18700 NE 65TH ST
City,State,Zip: REDMOND, WA 98052
Facility Address 2: Not reported
Facility ID: 66365322
EPA ID: WAH000001628
NAICS: 333923
State Waste Code Desc: WT02
Federal Waste Code Desc: D001 D002 D004 D007 D008 D010 D035 F003 F005
Form Comm: Not reported
Data Year: 2012

Map ID
Direction
Distance
Elevation

MAP FINDINGS

Site

Database(s)

EDR ID Number
EPA ID Number

TEREX WASHINGTON INC 65TH ST (Continued)

1001204026

Permit by Rule:	False
Mailing Address 2:	Not reported
Treatment by Generator:	False
Mixed Radioactive Waste:	False
Importer of Hazardous Waste:	False
Immediate Recycler:	False
Treatment/Storage/Disposal/Recycling Facility:	False
Generator of Dangerous Fuel Waste:	False
Generator Marketing to Burner:	False
Other Marketers (i.e., blender, distributor, etc.):	False
Utility Boiler Burner:	False
Industry Boiler Burner:	False
Industrial Furnace:	False
Smelter Defferal:	False
Universal Waste:	Not reported
Off-Specification:	Not reported
LN Address 2:	Not reported
Tax Reg #:	578077413
Business Type:	Manufacturing
Mail Name:	Terex Washington Inc
Mailing Address:	PO BOX 97030
Mailing City,State,Zip:	REDMOND, WA 98073
Legal Organization Name:	Terex Washington Inc
Legal Organization Type:	Private
Legal Contact:	Not reported
Legal Address:	PO BOX 97030
Legal Address 2:	Not reported
Legal City,State,Zip:	REDMOND, WA 98073
Legal Phone Number:	(425)498-7329
Legal Effective Date:	05/30/1997
Land Organization Name:	Not reported
Land Organization Type:	Private
Land Contact:	Craig M Johnson
Land Address:	16327 Maplewild Ave SW
Land City,State,Zip:	SEATTLE, WA 98166-3129
Land Phone Number:	(206)244-3535
Operator Organization Name:	Terex Washington Inc
Operator Organization Type:	Private
Operator:	Not reported
Operator Address:	18700 NE 65TH ST
Operator Address 2:	Not reported
Operator City,State,Zip:	REDMOND, WA 98052-0000
Operator Phone Number:	(425)498-7329
Operator Effective Date:	05/30/1997
Site Contact:	Bryan Boynton
Site Contact Address:	PO BOX 97030
Contact City,State,Zip:	REDMOND, WA 98073-9730
Site Contact Phone Number:	(425) 498-7329
Site Contact Email:	Bryan.Boynton@terex.com
Gen Status Code:	LQG
Monthly Generation:	True
Batch Generation:	False
One Time Generation:	False
Transport Own Waste:	False
Tranports Other Waste:	False
Recycler Onsite:	False
Transfer Facility:	False

Map ID
 Direction
 Distance
 Elevation

MAP FINDINGS

Site

Database(s)

EDR ID Number
 EPA ID Number

TEREX WASHINGTON INC 65TH ST (Continued)

1001204026

Other Exemption:	Not reported
UW Battery Gen:	False
Used Oil Transporter:	False
Used Oil Transfer Facility:	False
Used Oil Processor:	False
Used Oil Refiner:	False
Used Oil Fuel Marketer Directs Shipments:	False
Used Oil Fuel Marketer Meets Specs:	False
Site Contact Address 2:	Not reported
SIC Code:	Not reported
CRK Number:	Not reported
Active:	Not reported
CAS Number:	Not reported
Chemical Name:	Not reported
EHS:	Not reported
EHS CAS Number:	Not reported
EHS Name:	Not reported
Waste Stream Generated:	
Waste Managed Off Site:	Y
State Only Waste Code 1:	Not reported
State Only Waste Code 2:	Not reported
Report Managed On Site:	0
KG Managed On Site:	0
Generator Treatment Code:	Not reported
Permit By Rule Code:	Not reported
WCDE Residence Code:	Not reported
WCDH Origin Code:	1
WCDE On Site Code:	Not reported
WCDB Code:	W209
Description:	WASTE PAINT
CORb Sequence Number:	137340
Sequence Number:	2668945
Mixed Radioactive Flag:	False
Designation Code:	D
Reported Quantity:	9682.73999
Quantity Unit:	LB
Kilograms Quantity:	4392.09093
Density Number:	0
Density Quantity:	Not reported
Waste Managed Off Site:	Y
State Only Waste Code 1:	WT02
State Only Waste Code 2:	Not reported
Report Managed On Site:	0
KG Managed On Site:	0
Generator Treatment Code:	Not reported
Permit By Rule Code:	Not reported
WCDE Residence Code:	Not reported
WCDH Origin Code:	1
WCDE On Site Code:	Not reported
WCDB Code:	W310
Description:	RAGS/ABSORBENT PADS WITH HYDRAULIC FLUID
CORb Sequence Number:	137340
Sequence Number:	2668946
Mixed Radioactive Flag:	False
Designation Code:	D
Reported Quantity:	31450

Map ID
Direction
Distance
Elevation

MAP FINDINGS

Site

Database(s)

EDR ID Number
EPA ID Number

TEREX WASHINGTON INC 65TH ST (Continued)

1001204026

Quantity Unit:	LB
Kilograms Quantity:	14265.7202
Density Number:	0
Density Quantity:	Not reported
Waste Managed Off Site:	Y
State Only Waste Code 1:	WT02
State Only Waste Code 2:	Not reported
Report Managed On Site:	0
KG Managed On Site:	0
Generator Treatment Code:	Not reported
Permit By Rule Code:	Not reported
WCDE Residence Code:	Not reported
WCDH Origin Code:	1
WCDE On Site Code:	Not reported
WCDB Code:	W519
Description:	ECOAT STAGE 8, ZINC PHOSPHATE SLUDGE
CORb Sequence Number:	137340
Sequence Number:	2668947
Mixed Radioactive Flag:	False
Designation Code:	D
Reported Quantity:	14194.93
Quantity Unit:	LB
Kilograms Quantity:	6438.82035
Density Number:	0
Density Quantity:	Not reported
Waste Managed Off Site:	Y
State Only Waste Code 1:	WT02
State Only Waste Code 2:	Not reported
Report Managed On Site:	0
KG Managed On Site:	0
Generator Treatment Code:	Not reported
Permit By Rule Code:	Not reported
WCDE Residence Code:	Not reported
WCDH Origin Code:	1
WCDE On Site Code:	Not reported
WCDB Code:	W209
Description:	WASTE GRAY AQUEOUS PAINT
CORb Sequence Number:	137340
Sequence Number:	2668952
Mixed Radioactive Flag:	False
Designation Code:	D
Reported Quantity:	8370.69000
Quantity Unit:	LB
Kilograms Quantity:	3796.94504
Density Number:	0
Density Quantity:	Not reported
Waste Managed Off Site:	Y
State Only Waste Code 1:	WT02
State Only Waste Code 2:	Not reported
Report Managed On Site:	0
KG Managed On Site:	0
Generator Treatment Code:	Not reported
Permit By Rule Code:	Not reported
WCDE Residence Code:	Not reported

Map ID
Direction
Distance
Elevation

MAP FINDINGS

Site

Database(s)

EDR ID Number
EPA ID Number

TEREX WASHINGTON INC 65TH ST (Continued)

1001204026

WCDH Origin Code:	1
WCDE On Site Code:	Not reported
WCDB Code:	W113
Description:	Waste Blue Aqueous Paint
CORb Sequence Number:	137340
Sequence Number:	2668953
Mixed Radioactive Flag:	False
Designation Code:	D
Reported Quantity:	3500
Quantity Unit:	LB
Kilograms Quantity:	1587.60002
Density Number:	0
Density Quantity:	Not reported
Waste Managed Off Site:	Y
State Only Waste Code 1:	Not reported
State Only Waste Code 2:	Not reported
Report Managed On Site:	0
KG Managed On Site:	0
Generator Treatment Code:	Not reported
Permit By Rule Code:	Not reported
WCDE Residence Code:	Not reported
WCDH Origin Code:	1
WCDE On Site Code:	Not reported
WCDB Code:	W113
Description:	Stage 1&2 Alkaline Cleaner Sludge
CORb Sequence Number:	137340
Sequence Number:	2668954
Mixed Radioactive Flag:	False
Designation Code:	D
Reported Quantity:	1950
Quantity Unit:	LB
Kilograms Quantity:	884.520015
Density Number:	0
Density Quantity:	Not reported
Waste Managed Off Site:	Y
State Only Waste Code 1:	WT02
State Only Waste Code 2:	Not reported
Report Managed On Site:	0
KG Managed On Site:	0
Generator Treatment Code:	Not reported
Permit By Rule Code:	Not reported
WCDE Residence Code:	Not reported
WCDH Origin Code:	1
WCDE On Site Code:	Not reported
WCDB Code:	W113
Description:	E-Coat, Stage 12, Epoxy Bath
CORb Sequence Number:	137340
Sequence Number:	2668955
Mixed Radioactive Flag:	False
Designation Code:	D
Reported Quantity:	150
Quantity Unit:	LB
Kilograms Quantity:	68.0400011
Density Number:	0
Density Quantity:	Not reported

Map ID
Direction
Distance
Elevation

MAP FINDINGS

Site

Database(s)

EDR ID Number
EPA ID Number

TEREX WASHINGTON INC 65TH ST (Continued)

1001204026

Waste Managed Off Site:	Y
State Only Waste Code 1:	Not reported
State Only Waste Code 2:	Not reported
Report Managed On Site:	0
KG Managed On Site:	0
Generator Treatment Code:	Not reported
Permit By Rule Code:	Not reported
WCDE Residence Code:	Not reported
WCDH Origin Code:	1
WCDE On Site Code:	Not reported
WCDB Code:	W001
Description:	Flammable Liquid/Loosepack
CORb Sequence Number:	137340
Sequence Number:	2668949
Mixed Radioactive Flag:	False
Designation Code:	D
Reported Quantity:	685
Quantity Unit:	LB
Kilograms Quantity:	310.716005
Density Number:	0
Density Quantity:	Not reported
Waste Managed Off Site:	Y
State Only Waste Code 1:	Not reported
State Only Waste Code 2:	Not reported
Report Managed On Site:	0
KG Managed On Site:	0
Generator Treatment Code:	Not reported
Permit By Rule Code:	Not reported
WCDE Residence Code:	Not reported
WCDH Origin Code:	1
WCDE On Site Code:	Not reported
WCDB Code:	W103
Description:	Waste Acid
CORb Sequence Number:	137340
Sequence Number:	2668951
Mixed Radioactive Flag:	False
Designation Code:	D
Reported Quantity:	82203.5399
Quantity Unit:	LB
Kilograms Quantity:	37287.5263
Density Number:	0
Density Quantity:	Not reported
Waste Managed Off Site:	Y
State Only Waste Code 1:	Not reported
State Only Waste Code 2:	Not reported
Report Managed On Site:	0
KG Managed On Site:	0
Generator Treatment Code:	Not reported
Permit By Rule Code:	Not reported
WCDE Residence Code:	Not reported
WCDH Origin Code:	1
WCDE On Site Code:	Not reported
WCDB Code:	W211
Description:	Waste Liquid from Aerosol Cans
CORb Sequence Number:	137340

Map ID
Direction
Distance
Elevation

MAP FINDINGS

Site

Database(s)

EDR ID Number
EPA ID Number

TEREX WASHINGTON INC 65TH ST (Continued)

1001204026

Sequence Number: 2668956
Mixed Radioactive Flag: False
Designation Code: D
Reported Quantity: 337.769999
Quantity Unit: LB
Kilograms Quantity: 153.212474
Density Number: 0
Density Quantity: Not reported

Waste Managed Off Site: Y
State Only Waste Code 1: Not reported
State Only Waste Code 2: Not reported
Report Managed On Site: 0
KG Managed On Site: 0
Generator Treatment Code: Not reported
Permit By Rule Code: Not reported
WCDE Residence Code: Not reported
WCDH Origin Code: 1
WCDE On Site Code: Not reported
WCDB Code: W110
Description: ALKALINE CLEANER
CORb Sequence Number: 137340
Sequence Number: 2668948
Mixed Radioactive Flag: False
Designation Code: D
Reported Quantity: 128568.77
Quantity Unit: LB
Kilograms Quantity: 58318.7950
Density Number: 0
Density Quantity: Not reported

Shipments Sent:

CORB Waste Sequence Number: 137340
Waste Sequence Number: 2668948
Sequence Number: 1379978
Shipment Date: 2012-10-31 00:00:00
Manifest Document ID: 000058770DAT
Reported Quantity: 1951.55999
Unit of Measure: LB
Kilograms Quantity: 885.227631
Receiving EPAID: WAR000001743

Waste Sequence Number: 2668948
Sequence Number: 1379974
Shipment Date: 2012-07-20 00:00:00
Manifest Document ID: 000059013DAT
Reported Quantity: 38666.9100
Unit of Measure: LB
Kilograms Quantity: 17539.3106
Receiving EPAID: WAR000001743

Waste Sequence Number: 2668948
Sequence Number: 1379976
Shipment Date: 2012-12-27 00:00:00
Manifest Document ID: 000060299DAT
Reported Quantity: 40046.0100
Unit of Measure: LB

Map ID
Direction
Distance
Elevation

MAP FINDINGS

Site

Database(s)

EDR ID Number
EPA ID Number

TEREX WASHINGTON INC 65TH ST (Continued)

1001204026

Kilograms Quantity:	18164.8704
Receiving EPAID:	WAR000001743
Waste Sequence Number:	2668948
Sequence Number:	1379975
Shipment Date:	2012-07-20 00:00:00
Mainfest Document ID:	000059015DAT
Reported Quantity:	22967.6899
Unit of Measure:	LB
Kilograms Quantity:	10418.1443
Receiving EPAID:	WAR000001743
Waste Sequence Number:	2668948
Sequence Number:	1379977
Shipment Date:	2012-12-27 00:00:00
Mainfest Document ID:	000060298DAT
Reported Quantity:	24936.5999
Unit of Measure:	LB
Kilograms Quantity:	11311.2419
Receiving EPAID:	WAR000001743
Waste Sequence Number:	2668950
Sequence Number:	1379986
Shipment Date:	2012-08-17 00:00:00
Mainfest Document ID:	000045451DAT
Reported Quantity:	34.1899999
Unit of Measure:	LB
Kilograms Quantity:	15.5085842
Receiving EPAID:	WAR000001743
Waste Sequence Number:	2668957
Sequence Number:	1379997
Shipment Date:	2012-02-24 00:00:00
Mainfest Document ID:	000045808DAT
Reported Quantity:	1400
Unit of Measure:	LB
Kilograms Quantity:	635.040010
Receiving EPAID:	WAR000001743
Waste Sequence Number:	2668957
Sequence Number:	1379999
Shipment Date:	2012-07-27 00:00:00
Mainfest Document ID:	000045382DAT
Reported Quantity:	1200
Unit of Measure:	LB
Kilograms Quantity:	544.320009
Receiving EPAID:	WAR000001743
Waste Sequence Number:	2668957
Sequence Number:	1379998
Shipment Date:	2012-05-30 00:00:00
Mainfest Document ID:	000045219DAT
Reported Quantity:	1200
Unit of Measure:	LB
Kilograms Quantity:	544.320009
Receiving EPAID:	WAR000001743

Map ID
Direction
Distance
Elevation

MAP FINDINGS

Site

Database(s)

EDR ID Number
EPA ID Number

TEREX WASHINGTON INC 65TH ST (Continued)

1001204026

Waste Sequence Number:	2668949
Sequence Number:	1379982
Shipment Date:	2012-02-08 00:00:00
Mainfest Document ID:	000045749DAT
Reported Quantity:	50
Unit of Measure:	LB
Kilograms Quanity:	22.6800003
Receiving EPAID:	WAR000001743
Waste Sequence Number:	2668949
Sequence Number:	1379983
Shipment Date:	2012-03-09 00:00:00
Mainfest Document ID:	000045860DAT
Reported Quantity:	35
Unit of Measure:	LB
Kilograms Quantity:	15.8760002
Receiving EPAID:	WAR000001743
Waste Stream Off Site Mgmt:	
Waste CORB Sequence Number:	137340
Waste Sequence Number:	2668949
Sequence Number:	668587
Received EPAID:	WAR000001743
Managed Quantity:	685
Kilogram Quantity:	310.716005
Recycled Percentage:	0
Waste Management System Code:	H061
Waste Sequence Number:	2668951
Sequence Number:	668590
Received EPAID:	WAR000001743
Managed Quantity:	4832.02999
Kilogram Quantity:	2191.80884
Recycled Percentage:	0
Waste Management System Code:	H141
Waste Sequence Number:	2668951
Sequence Number:	668589
Received EPAID:	WAR000001743
Managed Quantity:	77371.5099
Kilogram Quantity:	35095.7175
Recycled Percentage:	0
Waste Management System Code:	H077
Waste Sequence Number:	2668956
Sequence Number:	668599
Received EPAID:	WAR000001743
Managed Quantity:	337.769999
Kilogram Quantity:	153.212474
Recycled Percentage:	0
Waste Management System Code:	H061
Waste Sequence Number:	2668952
Sequence Number:	668594
Received EPAID:	WAR000001743
Managed Quantity:	8370.69000
Kilogram Quantity:	3796.94504

Map ID
Direction
Distance
Elevation

MAP FINDINGS

Site

Database(s)

EDR ID Number
EPA ID Number

TEREX WASHINGTON INC 65TH ST (Continued)

1001204026

Recycled Percentage:	0
Waste Management System Code:	H141
Waste Sequence Number:	2668953
Sequence Number:	668595
Received EPAID:	WAR000001743
Managed Quantity:	3500
Kilogram Quantity:	1587.60002
Recycled Percentage:	0
Waste Management System Code:	H141
Waste Sequence Number:	2668954
Sequence Number:	668597
Received EPAID:	WAR000001743
Managed Quantity:	1950
Kilogram Quantity:	884.520015
Recycled Percentage:	0
Waste Management System Code:	H141
Waste Sequence Number:	2668955
Sequence Number:	668598
Received EPAID:	WAR000001743
Managed Quantity:	150
Kilogram Quantity:	68.0400011
Recycled Percentage:	0
Waste Management System Code:	H141
Waste Sequence Number:	2668945
Sequence Number:	668582
Received EPAID:	WAR000001743
Managed Quantity:	7430.93999
Kilogram Quantity:	3370.67444
Recycled Percentage:	0
Waste Management System Code:	H061
Waste Sequence Number:	2668945
Sequence Number:	668583
Received EPAID:	WAR000001743
Managed Quantity:	2251.80000
Kilogram Quantity:	1021.41649
Recycled Percentage:	0
Waste Management System Code:	H141
Waste Sequence Number:	2668946
Sequence Number:	668584
Received EPAID:	WAR000001743
Managed Quantity:	31450
Kilogram Quantity:	14265.7202
Recycled Percentage:	0
Waste Management System Code:	H141
Waste Stream Comments:	
CORB Waste Sequence Number:	137340
Comments:	A-7: Cleanup of materials, facilities, and products from manufacturing operations.
Waste Sequence Number:	2668946
Sequence Number:	1

Map ID
Direction
Distance
Elevation

MAP FINDINGS

Site

Database(s)

EDR ID Number
EPA ID Number

TEREX WASHINGTON INC 65TH ST (Continued)

1001204026

Comments:	A-8: Zinc Phosphate sludge removed from the zinc phosphate tank. Pressed in a plate and frame filter press to remove liquids and drummed. Sometimes pumped out with a tanker truck when there are large volumes.
Waste Sequence Number:	2668947
Sequence Number:	1
Comments:	A-7: DISPOSAL OF RESIDUAL PRODUCT FROM SPECIAL COATING OPERATIONS (FLOORS, TANKS, ETC)
Waste Sequence Number:	2668949
Sequence Number:	1
Comments:	A-7 Contaminated material or containers
Waste Sequence Number:	2668950
Sequence Number:	1
Comments:	A-7: Liquid residue from puncturing aerosol cans
Waste Sequence Number:	2668956
Sequence Number:	1
Comments:	A-7: Thick hardened paint removed from paint booth
Waste Sequence Number:	2668957
Sequence Number:	1
Waste Stream EPA Code:	
CORB Waste Sequence Number:	137340
Waste Sequence Number:	2668945
Sequence Number:	5935212
WCDA Code:	D001
Waste Sequence Number:	2668945
Sequence Number:	5935213
WCDA Code:	D035
Waste Sequence Number:	2668945
Sequence Number:	5935214
WCDA Code:	F003
Waste Sequence Number:	2668945
Sequence Number:	5935215
WCDA Code:	F005
Waste Sequence Number:	2668949
Sequence Number:	5935084
WCDA Code:	D001
Waste Sequence Number:	2668949
Sequence Number:	5935085
WCDA Code:	D035
Waste Sequence Number:	2668951
Sequence Number:	5935111
WCDA Code:	D002
Waste Sequence Number:	2668951
Sequence Number:	5935112
WCDA Code:	D007

Map ID
Direction
Distance
Elevation

MAP FINDINGS

Site

Database(s)

EDR ID Number
EPA ID Number

TEREX WASHINGTON INC 65TH ST (Continued)

1001204026

Waste Sequence Number:	2668956
Sequence Number:	5935155
WCDA Code:	D001
Waste Sequence Number:	2668956
Sequence Number:	5935156
WCDA Code:	D005
Waste Sequence Number:	2668956
Sequence Number:	5935157
WCDA Code:	D018
Waste Stream Source Code:	
CORB Waste Sequence Number:	137340
Waste Sequence Number:	2668948
Sequence Number:	1
WCDD Code:	G02
Waste Sequence Number:	2668949
Sequence Number:	1
WCDD Code:	G19
Waste Sequence Number:	2668957
Sequence Number:	1
WCDD Code:	G19
Waste Sequence Number:	2668945
Sequence Number:	1
WCDD Code:	G06
Waste Sequence Number:	2668952
Sequence Number:	1
WCDD Code:	G06
Waste Sequence Number:	2668953
Sequence Number:	1
WCDD Code:	G06
Waste Sequence Number:	2668954
Sequence Number:	1
WCDD Code:	G06
Waste Sequence Number:	2668955
Sequence Number:	1
WCDD Code:	G06
Waste Sequence Number:	2668947
Sequence Number:	1
WCDD Code:	G03
Waste Sequence Number:	2668946
Sequence Number:	1
WCDD Code:	G09
Waste Sequence Number:	2668956
Sequence Number:	1
WCDD Code:	G09

Map ID
Direction
Distance
Elevation

MAP FINDINGS

Site

Database(s)

EDR ID Number
EPA ID Number

TEREX WASHINGTON INC 65TH ST (Continued)

1001204026

Name:	TEREX WASHINGTON INC 65TH ST
Address:	18700 NE 65TH ST
City,State,Zip:	REDMOND, WA 98052
Facility Address 2:	Not reported
Facility ID:	66365322
EPA ID:	WAH000001628
NAICS:	333923
State Waste Code Desc:	WT02-WSC2
Federal Waste Code Desc:	D001-D002-D004-D007-D008-D010-D035-F003-F005
Form Comm:	Not reported
Data Year:	2011
Permit by Rule:	False
Mailing Address 2:	Not reported
Treatment by Generator:	False
Mixed Radioactive Waste:	False
Importer of Hazardous Waste:	False
Immediate Recycler:	False
Treatment/Storage/Disposal/Recycling Facility:	False
Generator of Dangerous Fuel Waste:	False
Generator Marketing to Burner:	False
Other Marketers (i.e., blender, distributor, etc.):	False
Utility Boiler Burner:	False
Industry Boiler Burner:	False
Industrial Furnace:	False
Smelter Defferal:	False
Universal Waste:	Not reported
Off-Specification:	Not reported
LN Address 2:	Not reported
Tax Reg #:	578077413
Business Type:	Manufacturing
Mail Name:	Terex Washington Inc
Mailing Address:	PO BOX 97030
Mailing City,State,Zip:	REDMOND, WA 98073
Legal Organization Name:	Terex Washington Inc
Legal Organization Type:	Private
Legal Contact:	Not reported
Legal Address:	PO BOX 97030
Legal Address 2:	Not reported
Legal City,State,Zip:	REDMOND, WA 98073
Legal Phone Number:	(425)498-7329
Legal Effective Date:	05/30/1997
Land Organization Name:	Not reported
Land Organization Type:	Private
Land Contact:	Craig M Johnson
Land Address:	16327 Maplewild Ave SW
Land City,State,Zip:	SEATTLE, WA 98166-3129
Land Phone Number:	(206)244-3535
Operator Organization Name:	Terex Washington Inc
Operator Organization Type:	Private
Operator:	Bryan Boynton
Operator Address:	18700 NE 65TH ST
Operator Address 2:	Not reported
Operator City,State,Zip:	REDMOND, WA 98052-0000
Operator Phone Number:	(425)498-7329
Operator Effective Date:	05/30/1997
Site Contact:	Bryan Boynton
Site Contact Address:	PO BOX 97030

Map ID
Direction
Distance
Elevation

MAP FINDINGS

Site

Database(s)

EDR ID Number
EPA ID Number

TEREX WASHINGTON INC 65TH ST (Continued)

1001204026

Contact City,State,Zip:	REDMOND, WA 98073-9730
Site Contact Phone Number:	(425) 498-7329
Site Contact Email:	Bryan.Boynton@terex.com
Gen Status Code:	LQG
Monthly Generation:	True
Batch Generation:	False
One Time Generation:	False
Transport Own Waste:	False
Tranports Other Waste:	False
Recycler Onsite:	False
Transfer Facility:	False
Other Exemption:	Not reported
UW Battery Gen:	False
Used Oil Transporter:	False
Used Oil Transfer Facility:	False
Used Oil Processor:	False
Used Oil Refiner:	False
Used Oil Fuel Marketer Directs Shipments:	False
Used Oil Fuel Marketer Meets Specs:	False
Site Contact Address 2:	Not reported
SIC Code:	Not reported
CRK Number:	Not reported
Active:	Not reported
CAS Number:	Not reported
Chemical Name:	Not reported
EHS:	Not reported
EHS CAS Number:	Not reported
EHS Name:	Not reported
Waste Stream Generated:	
Waste Managed Off Site:	Y
State Only Waste Code 1:	Not reported
State Only Waste Code 2:	Not reported
Report Managed On Site:	0
KG Managed On Site:	0
Generator Treatment Code:	Not reported
Permit By Rule Code:	Not reported
WCDE Residence Code:	Not reported
WCDH Origin Code:	1
WCDE On Site Code:	Not reported
WCDB Code:	W001
Description:	FLAMMABLE LIQUID/LOOSPACK
CORb Sequence Number:	131962
Sequence Number:	2642777
Mixed Radioactive Flag:	False
Designation Code:	D
Reported Quantity:	510
Quantity Unit:	LB
Kilograms Quantity:	231.336003
Density Number:	0
Density Quantity:	Not reported
Waste Managed Off Site:	Y
State Only Waste Code 1:	Not reported
State Only Waste Code 2:	Not reported
Report Managed On Site:	0
KG Managed On Site:	0
Generator Treatment Code:	Not reported

Map ID
Direction
Distance
Elevation

MAP FINDINGS

Site

Database(s)

EDR ID Number
EPA ID Number

TEREX WASHINGTON INC 65TH ST (Continued)

1001204026

Permit By Rule Code: Not reported
WCDE Residence Code: Not reported
WCDH Origin Code: 1
WCDE On Site Code: Not reported
WCDB Code: W409
Description: Zinc Selenide Optical Crystals
CORb Sequence Number: 131962
Sequence Number: 2642779
Mixed Radioactive Flag: False
Designation Code: D
Reported Quantity: 4
Quantity Unit: LB
Kilograms Quantity: 1.81440003
Density Number: 0
Density Quantity: Not reported

Waste Managed Off Site: Y
State Only Waste Code 1: WT02
State Only Waste Code 2: Not reported
Report Managed On Site: 0
KG Managed On Site: 0
Generator Treatment Code: Not reported
Permit By Rule Code: Not reported
WCDE Residence Code: Not reported
WCDH Origin Code: 1
WCDE On Site Code: Not reported
WCDB Code: W001
Description: TOXIC LIQUIDS LABPACK
CORb Sequence Number: 131962
Sequence Number: 2642788
Mixed Radioactive Flag: False
Designation Code: D
Reported Quantity: 8
Quantity Unit: LB
Kilograms Quantity: 3.62880006
Density Number: 0
Density Quantity: Not reported

Waste Managed Off Site: Y
State Only Waste Code 1: Not reported
State Only Waste Code 2: Not reported
Report Managed On Site: 0
KG Managed On Site: 0
Generator Treatment Code: Not reported
Permit By Rule Code: Not reported
WCDE Residence Code: Not reported
WCDH Origin Code: 1
WCDE On Site Code: Not reported
WCDB Code: W203
Description: Gasoline/Diesel Mix
CORb Sequence Number: 131962
Sequence Number: 2642778
Mixed Radioactive Flag: False
Designation Code: D
Reported Quantity: 7
Quantity Unit: LB
Kilograms Quantity: 3.17520005

Map ID
Direction
Distance
Elevation

MAP FINDINGS

Site

Database(s)

EDR ID Number
EPA ID Number

TEREX WASHINGTON INC 65TH ST (Continued)

1001204026

Density Number:	0
Density Quantity:	Not reported
Waste Managed Off Site:	Y
State Only Waste Code 1:	Not reported
State Only Waste Code 2:	Not reported
Report Managed On Site:	0
KG Managed On Site:	0
Generator Treatment Code:	Not reported
Permit By Rule Code:	Not reported
WCDE Residence Code:	Not reported
WCDH Origin Code:	1
WCDE On Site Code:	Not reported
WCDB Code:	W209
Description:	WASTE PAINT
CORb Sequence Number:	131962
Sequence Number:	2642772
Mixed Radioactive Flag:	False
Designation Code:	D
Reported Quantity:	7507
Quantity Unit:	LB
Kilograms Quantity:	3405.17525
Density Number:	0
Density Quantity:	Not reported
Waste Managed Off Site:	Y
State Only Waste Code 1:	WT02
State Only Waste Code 2:	Not reported
Report Managed On Site:	0
KG Managed On Site:	0
Generator Treatment Code:	Not reported
Permit By Rule Code:	Not reported
WCDE Residence Code:	Not reported
WCDH Origin Code:	1
WCDE On Site Code:	Not reported
WCDB Code:	W310
Description:	RAGS/ABSORBENT PADS WITH HYDRAULIC FLUID
CORb Sequence Number:	131962
Sequence Number:	2642773
Mixed Radioactive Flag:	False
Designation Code:	D
Reported Quantity:	27575
Quantity Unit:	LB
Kilograms Quantity:	12508.0202
Density Number:	0
Density Quantity:	Not reported
Waste Managed Off Site:	Y
State Only Waste Code 1:	WT02
State Only Waste Code 2:	Not reported
Report Managed On Site:	0
KG Managed On Site:	0
Generator Treatment Code:	Not reported
Permit By Rule Code:	Not reported
WCDE Residence Code:	Not reported
WCDH Origin Code:	1
WCDE On Site Code:	Not reported

Map ID
Direction
Distance
Elevation

MAP FINDINGS

Site

Database(s)

EDR ID Number
EPA ID Number

TEREX WASHINGTON INC 65TH ST (Continued)

1001204026

WCDB Code: W519
Description: ECOAT STAGE 8, ZINC PHOSPHATE SLUDGE
CORb Sequence Number: 131962
Sequence Number: 2642774
Mixed Radioactive Flag: False
Designation Code: D
Reported Quantity: 14236
Quantity Unit: LB
Kilograms Quantity: 6457.44971
Density Number: 0
Density Quantity: Not reported

Waste Managed Off Site: Y
State Only Waste Code 1: Not reported
State Only Waste Code 2: Not reported
Report Managed On Site: 0
KG Managed On Site: 0
Generator Treatment Code: Not reported
Permit By Rule Code: Not reported
WCDE Residence Code: Not reported
WCDH Origin Code: 1
WCDE On Site Code: Not reported
WCDB Code: W110
Description: ALKALINE CLEANER
CORb Sequence Number: 131962
Sequence Number: 2642775
Mixed Radioactive Flag: False
Designation Code: D
Reported Quantity: 107075
Quantity Unit: LB
Kilograms Quantity: 48569.2208
Density Number: 0
Density Quantity: Not reported

Waste Managed Off Site: Y
State Only Waste Code 1: WSC2
State Only Waste Code 2: Not reported
Report Managed On Site: 0
KG Managed On Site: 0
Generator Treatment Code: Not reported
Permit By Rule Code: Not reported
WCDE Residence Code: Not reported
WCDH Origin Code: 2
WCDE On Site Code: Not reported
WCDB Code: W001
Description: CAUSTIC CLASS 8 LABPACK
CORb Sequence Number: 131962
Sequence Number: 2644661
Mixed Radioactive Flag: False
Designation Code: D
Reported Quantity: 5
Quantity Unit: LB
Kilograms Quantity: 2.26800003
Density Number: 0
Density Quantity: Not reported

Waste Managed Off Site: Y

Map ID
Direction
Distance
Elevation

MAP FINDINGS

Site

Database(s)

EDR ID Number
EPA ID Number

TEREX WASHINGTON INC 65TH ST (Continued)

1001204026

State Only Waste Code 1: Not reported
State Only Waste Code 2: Not reported
Report Managed On Site: 0
KG Managed On Site: 0
Generator Treatment Code: Not reported
Permit By Rule Code: Not reported
WCDE Residence Code: Not reported
WCDH Origin Code: 1
WCDE On Site Code: Not reported
WCDB Code: W103
Description: Waste Acid
CORb Sequence Number: 131962
Sequence Number: 2642783
Mixed Radioactive Flag: False
Designation Code: D
Reported Quantity: 41707
Quantity Unit: LB
Kilograms Quantity: 18918.2955
Density Number: 0
Density Quantity: Not reported

Waste Managed Off Site: Y
State Only Waste Code 1: WT02
State Only Waste Code 2: Not reported
Report Managed On Site: 0
KG Managed On Site: 0
Generator Treatment Code: Not reported
Permit By Rule Code: Not reported
WCDE Residence Code: Not reported
WCDH Origin Code: 1
WCDE On Site Code: Not reported
WCDB Code: W209
Description: WASTE GRAY AQUEOUS PAINT
CORb Sequence Number: 131962
Sequence Number: 2642784
Mixed Radioactive Flag: False
Designation Code: D
Reported Quantity: 5500
Quantity Unit: LB
Kilograms Quantity: 2494.80004
Density Number: 0
Density Quantity: Not reported

Shipments Sent:
CORB Waste Sequence Number: 131962
Waste Sequence Number: 2642783
Sequence Number: 1296689
Shipment Date: 2011-01-21 00:00:00
Manifest Document ID: 000009707DAT
Reported Quantity: 935
Unit of Measure: LB
Kilograms Quantity: 424.116007
Receiving EPAID: WAD991281767

Waste Sequence Number: 2642783
Sequence Number: 1296691
Shipment Date: 2011-05-06 00:00:00

Map ID
Direction
Distance
Elevation

MAP FINDINGS

Site

Database(s)

EDR ID Number
EPA ID Number

TEREX WASHINGTON INC 65TH ST (Continued)

1001204026

Mainfest Document ID:	000006980DAT
Reported Quantity:	16454
Unit of Measure:	LB
Kilograms Quantity:	7463.53452
Receiving EPAID:	WAD020257945
Waste Sequence Number:	2642783
Sequence Number:	1296690
Shipment Date:	2011-02-16 00:00:00
Mainfest Document ID:	000009841DAT
Reported Quantity:	24318
Unit of Measure:	LB
Kilograms Quantity:	11030.6449
Receiving EPAID:	WAD020257945
Waste Sequence Number:	2642784
Sequence Number:	1296618
Shipment Date:	2011-12-21 00:00:00
Mainfest Document ID:	000045538DAT
Reported Quantity:	1500
Unit of Measure:	LB
Kilograms Quantity:	680.400011
Receiving EPAID:	WAD991281767
Waste Sequence Number:	2642784
Sequence Number:	1296617
Shipment Date:	2011-04-13 00:00:00
Mainfest Document ID:	000010231DAT
Reported Quantity:	4000
Unit of Measure:	LB
Kilograms Quantity:	1814.40003
Receiving EPAID:	WAD991281767
Waste Sequence Number:	2644655
Sequence Number:	1298447
Shipment Date:	2011-03-09 00:00:00
Mainfest Document ID:	000009951DAT
Reported Quantity:	150
Unit of Measure:	LB
Kilograms Quantity:	68.0400011
Receiving EPAID:	WAD991281767
Waste Sequence Number:	2644655
Sequence Number:	1298448
Shipment Date:	2011-10-04 00:00:00
Mainfest Document ID:	000018599DAT
Reported Quantity:	350
Unit of Measure:	LB
Kilograms Quantity:	158.760002
Receiving EPAID:	WAD991281767
Waste Sequence Number:	2644655
Sequence Number:	1298449
Shipment Date:	2011-10-12 00:00:00
Mainfest Document ID:	000018735DAT
Reported Quantity:	325
Unit of Measure:	LB

Map ID
Direction
Distance
Elevation

MAP FINDINGS

Site

Database(s)

EDR ID Number
EPA ID Number

TEREX WASHINGTON INC 65TH ST (Continued)

1001204026

Kilograms Quantity:	147.420002
Receiving EPAID:	WAD991281767
Waste Sequence Number:	2642778
Sequence Number:	1295913
Shipment Date:	2011-04-29 00:00:00
Mainfest Document ID:	000010320DAT
Reported Quantity:	7
Unit of Measure:	LB
Kilograms Quantity:	3.17520005
Receiving EPAID:	WAD991281767
Waste Sequence Number:	2642777
Sequence Number:	1295910
Shipment Date:	2011-03-02 00:00:00
Mainfest Document ID:	000009902DAT
Reported Quantity:	125
Unit of Measure:	LB
Kilograms Quantity:	56.7000009
Receiving EPAID:	WAD991281767
Waste Sequence Number:	2642777
Sequence Number:	1295911
Shipment Date:	2011-11-09 00:00:00
Mainfest Document ID:	000018851DAT
Reported Quantity:	125
Unit of Measure:	LB
Kilograms Quantity:	56.7000009
Receiving EPAID:	WAD991281767
Waste Stream Off Site Mgmt:	
Waste CORB Sequence Number:	131962
Waste Sequence Number:	2642778
Sequence Number:	639123
Received EPAID:	WAD991281767
Managed Quantity:	7
Kilogram Quantity:	3.17520005
Recycled Percentage:	0
Waste Management System Code:	H141
Waste Sequence Number:	2642783
Sequence Number:	639994
Received EPAID:	WAD020257945
Managed Quantity:	40772
Kilogram Quantity:	18494.1795
Recycled Percentage:	0
Waste Management System Code:	H077
Waste Sequence Number:	2642783
Sequence Number:	639995
Received EPAID:	WAD991281767
Managed Quantity:	935
Kilogram Quantity:	424.116007
Recycled Percentage:	0
Waste Management System Code:	H141
Waste Sequence Number:	2642784

Map ID
Direction
Distance
Elevation

MAP FINDINGS

Site

Database(s)

EDR ID Number
EPA ID Number

TEREX WASHINGTON INC 65TH ST (Continued)

1001204026

Sequence Number: 639962
Received EPAID: WAD991281767
Managed Quantity: 5500
Kilogram Quantity: 2494.80004
Recycled Percentage: 0
Waste Management System Code: H111

Waste Sequence Number: 2644655
Sequence Number: 641125
Received EPAID: WAD991281767
Managed Quantity: 825
Kilogram Quantity: 374.220006
Recycled Percentage: 0
Waste Management System Code: H141

Waste Sequence Number: 2642777
Sequence Number: 639120
Received EPAID: WAD991281767
Managed Quantity: 510
Kilogram Quantity: 231.336003
Recycled Percentage: 0
Waste Management System Code: H061

Waste Sequence Number: 2642779
Sequence Number: 639987
Received EPAID: WAD991281767
Managed Quantity: 4
Kilogram Quantity: 1.81440003
Recycled Percentage: 0
Waste Management System Code: H111

Waste Sequence Number: 2642788
Sequence Number: 639973
Received EPAID: WAD991281767
Managed Quantity: 8
Kilogram Quantity: 3.62880006
Recycled Percentage: 0
Waste Management System Code: H141

Waste Sequence Number: 2642774
Sequence Number: 640101
Received EPAID: WAD991281767
Managed Quantity: 14236
Kilogram Quantity: 6457.44971
Recycled Percentage: 0
Waste Management System Code: H111

Waste Sequence Number: 2642775
Sequence Number: 639102
Received EPAID: WAD991281767
Managed Quantity: 85348
Kilogram Quantity: 38713.8534
Recycled Percentage: 0
Waste Management System Code: H077

Waste Sequence Number: 2642775
Sequence Number: 639101

Map ID
Direction
Distance
Elevation

MAP FINDINGS

Site

Database(s)

EDR ID Number
EPA ID Number

TEREX WASHINGTON INC 65TH ST (Continued)

1001204026

Received EPAID: WAD020257945
Managed Quantity: 21727
Kilogram Quantity: 9855.36736
Recycled Percentage: 0
Waste Management System Code: H141

Waste Stream Comments:

CORB Waste Sequence Number: 131962

Comments: A-7: Cleanup of materials, facilities, and products from manufacturing operations.

Waste Sequence Number: 2642773

Sequence Number: 1

Comments: A-8: Zinc Phosphate sludge removed from the zinc phosphate tank. Pressed in a plate and frame filter press to remove liquids and drummed. Sometimes pumped out with a tanker truck when there are large volumes.

Waste Sequence Number: 2642774

Sequence Number: 1

Comments: A-7: DISPOSAL OF RESIDUAL PRODUCT FROM SPECIAL COATING OPERATIONS (FLOORS, TANKS, ETC)

Waste Sequence Number: 2642777

Sequence Number: 1

Comments: A-7 Contaminated material or containers

Waste Sequence Number: 2642778

Sequence Number: 1

Comments: A-8:solid crystal blocks and lenes.

Waste Sequence Number: 2642779

Sequence Number: 1

Comments: A-7 CHEMICALS NO LONGER REQUIRED

Waste Sequence Number: 2642788

Sequence Number: 1

Waste Stream EPA Code:

CORB Waste Sequence Number: 131962

Waste Sequence Number: 2642783

Sequence Number: 5791191

WCDA Code: D002

Waste Sequence Number: 2642783

Sequence Number: 5791192

WCDA Code: D007

Waste Sequence Number: 2644655

Sequence Number: 5781741

WCDA Code: D002

Waste Sequence Number: 2644655

Sequence Number: 5781742

WCDA Code: D008

Waste Sequence Number: 2642772

Map ID
 Direction
 Distance
 Elevation

MAP FINDINGS

Site

Database(s)

EDR ID Number
 EPA ID Number

TEREX WASHINGTON INC 65TH ST (Continued)

1001204026

Sequence Number: 5781700
 WCDA Code: D001

Waste Sequence Number: 2642772
 Sequence Number: 5781701
 WCDA Code: D035

Waste Sequence Number: 2642772
 Sequence Number: 5781702
 WCDA Code: F003

Waste Sequence Number: 2642772
 Sequence Number: 5781703
 WCDA Code: F005

Waste Sequence Number: 2642775
 Sequence Number: 5781706
 WCDA Code: D002

Waste Sequence Number: 2642778
 Sequence Number: 5781717
 WCDA Code: D001

Waste Sequence Number: 2642778
 Sequence Number: 5781718
 WCDA Code: D018

Name: GENIE INDUSTRIES SCISSORS DIV
 Address: 18700 NE 65TH ST
 City,State,Zip: REDMOND, WA 98052
 Facility Address 2: Not reported
 Facility ID: 66365322
 EPA ID: WAH000001628
 NAICS: 333923
 State Waste Code Desc: Not reported
 Federal Waste Code Desc: Not reported
 Form Comm: Not reported
 Data Year: 2010
 Permit by Rule: True
 Mailing Address 2: Not reported
 Treatment by Generator: True
 Mixed Radioactive Waste: False
 Importer of Hazardous Waste: False
 Immediate Recycler: False
 Treatment/Storage/Disposal/Recycling Facility: False
 Generator of Dangerous Fuel Waste: False
 Generator Marketing to Burner: False
 Other Marketers (i.e., blender, distributor, etc.): False
 Utility Boiler Burner: False
 Industry Boiler Burner: False
 Industrial Furnace: False
 Smelter Defferal: False
 Universal Waste: Lamps - Generate
 Off-Specification: Not reported
 LN Address 2: Not reported
 Tax Reg #: 578077413

Map ID
Direction
Distance
Elevation

MAP FINDINGS

Site

Database(s)

EDR ID Number
EPA ID Number

TEREX WASHINGTON INC 65TH ST (Continued)

1001204026

Business Type:	Manufacturing
Mail Name:	Genie Industries Scissors Div
Mailing Address:	PO BOX 97030
Mailing City,State,Zip:	REDMOND, WA 98073
Legal Organization Name:	Genie Industries Scissors Div
Legal Organization Type:	Private
Legal Contact:	Not reported
Legal Address:	PO BOX 97030
Legal Address 2:	Not reported
Legal City,State,Zip:	REDMOND, WA 98073
Legal Phone Number:	(425)498-7362
Legal Effective Date:	05/30/1997
Land Organization Name:	Not reported
Land Organization Type:	Private
Land Contact:	Craig M Johnson
Land Address:	16327 Maplewild Ave SW
Land City,State,Zip:	SEATTLE, WA 98166-3129
Land Phone Number:	(206)244-3535
Operator Organization Name:	Genie Industries
Operator Organization Type:	Private
Operator:	Not reported
Operator Address:	18700 NE 65TH ST
Operator Address 2:	Not reported
Operator City,State,Zip:	REDMOND, WA 98052-0000
Operator Phone Number:	(425)498-7362
Operator Effective Date:	05/30/1997
Site Contact:	Bryan Boynton
Site Contact Address:	PO BOX 97030
Contact City,State,Zip:	REDMOND, WA 98073-9730
Site Contact Phone Number:	(425) 498-7329
Site Contact Email:	Bryan.Boynton@terex.com
Gen Status Code:	LQG
Monthly Generation:	True
Batch Generation:	False
One Time Generation:	False
Transport Own Waste:	False
Tranports Other Waste:	False
Recycler Onsite:	False
Transfer Facility:	False
Other Exemption:	Not reported
UW Battery Gen:	True
Used Oil Transporter:	False
Used Oil Transfer Facility:	False
Used Oil Processor:	False
Used Oil Refiner:	False
Used Oil Fuel Marketer Directs Shipments:	False
Used Oil Fuel Marketer Meets Specs:	False
Site Contact Address 2:	Not reported
SIC Code:	Not reported
CRK Number:	Not reported
Active:	Not reported
CAS Number:	Not reported
Chemical Name:	Not reported
EHS:	Not reported
EHS CAS Number:	Not reported
EHS Name:	Not reported

Map ID
Direction
Distance
Elevation

MAP FINDINGS

Site

Database(s)

EDR ID Number
EPA ID Number

TEREX WASHINGTON INC 65TH ST (Continued)

1001204026

Waste Stream Generated:
Waste Managed Off Site: N
State Only Waste Code 1: Not reported
State Only Waste Code 2: Not reported
Report Managed On Site: 4847.7299999999996
KG Managed On Site: 10687.402512599998
Generator Treatment Code: Y
Permit By Rule Code: Not reported
WCDE Residence Code: Not reported
WCDH Origin Code: 1
WCDE On Site Code: H129
WCDB Code: W103
Description: Treated Waste Acid
CORb Sequence Number: 126311
Sequence Number: 2181139
Mixed Radioactive Flag: False
Designation Code: D
Reported Quantity: 4847.7299999999996
Quantity Unit: LB
Kilograms Quantity: 2198.9303658216022
Density Number: 0
Density Quantity: Not reported

Waste Managed Off Site: Y
State Only Waste Code 1: Not reported
State Only Waste Code 2: Not reported
Report Managed On Site: 0
KG Managed On Site: 0
Generator Treatment Code: Not reported
Permit By Rule Code: Not reported
WCDE Residence Code: Not reported
WCDH Origin Code: 1
WCDE On Site Code: Not reported
WCDB Code: W203
Description: Gasoline/Diesel Mix
CORb Sequence Number: 126311
Sequence Number: 2181146
Mixed Radioactive Flag: False
Designation Code: D
Reported Quantity: 68.388000000000005
Quantity Unit: LB
Kilograms Quantity: 31.02079733355772
Density Number: 0
Density Quantity: Not reported

Waste Managed Off Site: Y
State Only Waste Code 1: Not reported
State Only Waste Code 2: Not reported
Report Managed On Site: 0
KG Managed On Site: 0
Generator Treatment Code: Not reported
Permit By Rule Code: Not reported
WCDE Residence Code: Not reported
WCDH Origin Code: 1
WCDE On Site Code: Not reported
WCDB Code: W211
Description: WASTE LIQUID FROM AEROSAL CANS

Map ID
Direction
Distance
Elevation

MAP FINDINGS

Site

Database(s)

EDR ID Number
EPA ID Number

TEREX WASHINGTON INC 65TH ST (Continued)

1001204026

CORb Sequence Number:	126311
Sequence Number:	2181148
Mixed Radioactive Flag:	False
Designation Code:	D
Reported Quantity:	187.65000000000001
Quantity Unit:	LB
Kilograms Quantity:	85.118041464030327
Density Number:	0
Density Quantity:	Not reported
Waste Managed Off Site:	Y
State Only Waste Code 1:	Not reported
State Only Waste Code 2:	Not reported
Report Managed On Site:	0
KG Managed On Site:	0
Generator Treatment Code:	Not reported
Permit By Rule Code:	Not reported
WCDE Residence Code:	Not reported
WCDH Origin Code:	1
WCDE On Site Code:	Not reported
WCDB Code:	W105
Description:	Absorbents with acid
CORb Sequence Number:	126311
Sequence Number:	2405755
Mixed Radioactive Flag:	False
Designation Code:	D
Reported Quantity:	450
Quantity Unit:	LB
Kilograms Quantity:	204.12000351086408
Density Number:	0
Density Quantity:	Not reported
Waste Managed Off Site:	Y
State Only Waste Code 1:	WP01
State Only Waste Code 2:	Not reported
Report Managed On Site:	0
KG Managed On Site:	0
Generator Treatment Code:	Not reported
Permit By Rule Code:	Not reported
WCDE Residence Code:	Not reported
WCDH Origin Code:	1
WCDE On Site Code:	Not reported
WCDB Code:	W001
Description:	TOXIC LIQUIDS LABPACK
CORb Sequence Number:	126311
Sequence Number:	2405785
Mixed Radioactive Flag:	False
Designation Code:	E
Reported Quantity:	18
Quantity Unit:	LB
Kilograms Quantity:	8.1648001404345631
Density Number:	0
Density Quantity:	Not reported
Waste Managed Off Site:	Y
State Only Waste Code 1:	Not reported
State Only Waste Code 2:	Not reported

Map ID
Direction
Distance
Elevation

MAP FINDINGS

Site

Database(s)

EDR ID Number
EPA ID Number

TEREX WASHINGTON INC 65TH ST (Continued)

1001204026

Report Managed On Site: 0
KG Managed On Site: 0
Generator Treatment Code: Not reported
Permit By Rule Code: Not reported
WCDE Residence Code: Not reported
WCDH Origin Code: 1
WCDE On Site Code: Not reported
WCDB Code: W001
Description: FLAMMABLE LIQUID/LOOSPACK
CORb Sequence Number: 126311
Sequence Number: 2181145
Mixed Radioactive Flag: False
Designation Code: D
Reported Quantity: 295
Quantity Unit: LB
Kilograms Quantity: 133.81200230156645
Density Number: 0
Density Quantity: Not reported

Waste Managed Off Site: Y
State Only Waste Code 1: Not reported
State Only Waste Code 2: Not reported
Report Managed On Site: 0
KG Managed On Site: 0
Generator Treatment Code: Not reported
Permit By Rule Code: Not reported
WCDE Residence Code: Not reported
WCDH Origin Code: 1
WCDE On Site Code: Not reported
WCDB Code: W409
Description: Zinc Selenide Optical Crystals
CORb Sequence Number: 126311
Sequence Number: 2181147
Mixed Radioactive Flag: False
Designation Code: D
Reported Quantity: 7
Quantity Unit: LB
Kilograms Quantity: 3.1752000546134411
Density Number: 0
Density Quantity: Not reported

Waste Managed Off Site: Y
State Only Waste Code 1: WT02
State Only Waste Code 2: Not reported
Report Managed On Site: 0
KG Managed On Site: 0
Generator Treatment Code: Not reported
Permit By Rule Code: Not reported
WCDE Residence Code: Not reported
WCDH Origin Code: 1
WCDE On Site Code: Not reported
WCDB Code: W103
Description: ULTRAGAURD 31SW
CORb Sequence Number: 126311
Sequence Number: 2405797
Mixed Radioactive Flag: False
Designation Code: D

Map ID
Direction
Distance
Elevation

MAP FINDINGS

Site

Database(s)

EDR ID Number
EPA ID Number

TEREX WASHINGTON INC 65TH ST (Continued)

1001204026

Reported Quantity: 2431.1100000000001
Quantity Unit: LB
Kilograms Quantity: 1102.7515149673261
Density Number: 0
Density Quantity: Not reported

Waste Managed Off Site: Y
State Only Waste Code 1: Not reported
State Only Waste Code 2: Not reported
Report Managed On Site: 0
KG Managed On Site: 0
Generator Treatment Code: Not reported
Permit By Rule Code: Not reported
WCDE Residence Code: Not reported
WCDH Origin Code: 1
WCDE On Site Code: Not reported
WCDB Code: W103
Description: Waste Acid
CORb Sequence Number: 126311
Sequence Number: 2181151
Mixed Radioactive Flag: False
Designation Code: D
Reported Quantity: 117120.122
Quantity Unit: LB
Kilograms Quantity: 53125.688252961845
Density Number: 0
Density Quantity: Not reported

Waste Managed Off Site: Y
State Only Waste Code 1: Not reported
State Only Waste Code 2: Not reported
Report Managed On Site: 0
KG Managed On Site: 0
Generator Treatment Code: Not reported
Permit By Rule Code: Not reported
WCDE Residence Code: Not reported
WCDH Origin Code: 1
WCDE On Site Code: Not reported
WCDB Code: W204
Description: AEROSAL CANS
CORb Sequence Number: 126311
Sequence Number: 2181150
Mixed Radioactive Flag: False
Designation Code: D
Reported Quantity: 5
Quantity Unit: LB
Kilograms Quantity: 2.2680000390096007
Density Number: 0
Density Quantity: Not reported

Waste Managed Off Site: Y
State Only Waste Code 1: WT02
State Only Waste Code 2: Not reported
Report Managed On Site: 0
KG Managed On Site: 0
Generator Treatment Code: Not reported
Permit By Rule Code: Not reported

Map ID
Direction
Distance
Elevation

MAP FINDINGS

Site

Database(s)

EDR ID Number
EPA ID Number

TEREX WASHINGTON INC 65TH ST (Continued)

1001204026

WCDE Residence Code: Not reported
WCDH Origin Code: 1
WCDE On Site Code: Not reported
WCDB Code: W209
Description: WASTE GRAY AQUEOUS PAINT
CORb Sequence Number: 126311
Sequence Number: 2181152
Mixed Radioactive Flag: False
Designation Code: D
Reported Quantity: 1950
Quantity Unit: LB
Kilograms Quantity: 884.52001521374427
Density Number: 0
Density Quantity: Not reported

Shipments Sent:

CORB Waste Sequence Number: 126311
Waste Sequence Number: 2181145
Sequence Number: 1134770
Shipment Date: 8/27/2010
Manifest Document ID: 005540256JJK
Reported Quantity: 45
Unit of Measure: LB
Kilograms Quantity: 20.4120003510864
Receiving EPAID: WAD991281767

Waste Sequence Number: 2181145
Sequence Number: 1134771
Shipment Date: 12/8/2010
Manifest Document ID: 000005498DAT
Reported Quantity: 250
Unit of Measure: LB
Kilograms Quantity: 113.40000195048
Receiving EPAID: WAD991281767

Waste Sequence Number: 2181147
Sequence Number: 1134815
Shipment Date: 3/5/2010
Manifest Document ID: 006575786JJK
Reported Quantity: 3
Unit of Measure: LB
Kilograms Quantity: 1.36080002340576
Receiving EPAID: WAD991281767

Waste Sequence Number: 2181147
Sequence Number: 1134816
Shipment Date: 11/12/2010
Manifest Document ID: 000005368DAT
Reported Quantity: 3
Unit of Measure: LB
Kilograms Quantity: 1.36080002340576
Receiving EPAID: WAD991281767

Waste Sequence Number: 2181147
Sequence Number: 1134777
Shipment Date: 12/8/2010
Manifest Document ID: 000005498DAT

Map ID
Direction
Distance
Elevation

MAP FINDINGS

Site

Database(s)

EDR ID Number
EPA ID Number

TEREX WASHINGTON INC 65TH ST (Continued)

1001204026

Reported Quantity: 1
Unit of Measure: LB
Kilograms Quantity: 0.45360000780192
Receiving EPAID: WAD991281767

Waste Sequence Number: 2405797
Sequence Number: 1134813
Shipment Date: 1/6/2010
Manifest Document ID: 006578722JJK
Reported Quantity: 917.4
Unit of Measure: LB
Kilograms Quantity: 416.132647157482
Receiving EPAID: WAD991281767

Waste Sequence Number: 2405797
Sequence Number: 1134806
Shipment Date: 2/3/2010
Manifest Document ID: 006578967JJK
Reported Quantity: 1513.71
Unit of Measure: LB
Kilograms Quantity: 686.618867809845
Receiving EPAID: WAD991281767

Waste Sequence Number: 2181146
Sequence Number: 1134809
Shipment Date: 11/12/2010
Manifest Document ID: 000005368DAT
Reported Quantity: 68.388
Unit of Measure: LB
Kilograms Quantity: 31.0207973335577
Receiving EPAID: WAD991281767

Waste Sequence Number: 2181148
Sequence Number: 1134810
Shipment Date: 10/27/2010
Manifest Document ID: 000005256DAT
Reported Quantity: 75.06
Unit of Measure: LB
Kilograms Quantity: 34.0472165856121
Receiving EPAID: WAD991281767

Waste Sequence Number: 2181148
Sequence Number: 1134774
Shipment Date: 10/29/2010
Manifest Document ID: 000005255DAT
Reported Quantity: 112.59
Unit of Measure: LB
Kilograms Quantity: 51.0708248784182
Receiving EPAID: WAD991281767

Waste Sequence Number: 2405755
Sequence Number: 1134740
Shipment Date: 6/18/2010
Manifest Document ID: 005734639JJK
Reported Quantity: 25
Unit of Measure: LB
Kilograms Quantity: 11.340000195048

Map ID
Direction
Distance
Elevation

MAP FINDINGS

Site

Database(s)

EDR ID Number
EPA ID Number

TEREX WASHINGTON INC 65TH ST (Continued)

1001204026

Receiving EPAID: WAD991281767

Waste Stream Off Site Mgmt:
Waste CORB Sequence Number: 126311
Waste Sequence Number: 2181143
Sequence Number: 578617
Received EPAID: WAD991281767
Managed Quantity: 68998.490000000005
Kilogram Quantity: 31297.715602320714
Recycled Percentage: 0
Waste Management System Code: H077

Waste Sequence Number: 2181151
Sequence Number: 578632
Received EPAID: WAD020257945
Managed Quantity: 116037.59
Kilogram Quantity: 52634.651729316014
Recycled Percentage: 0
Waste Management System Code: H077

Waste Sequence Number: 2181149
Sequence Number: 578626
Received EPAID: WAD991281767
Managed Quantity: 688.04999999999995
Kilogram Quantity: 312.09948536811117
Recycled Percentage: 0
Waste Management System Code: H111

Waste Sequence Number: 2392030
Sequence Number: 578638
Received EPAID: WAD991281767
Managed Quantity: 700
Kilogram Quantity: 317.52000546134411
Recycled Percentage: 0
Waste Management System Code: H111

Waste Sequence Number: 2181150
Sequence Number: 575917
Received EPAID: WAD991281767
Managed Quantity: 5
Kilogram Quantity: 2.2680000390096007
Recycled Percentage: 0
Waste Management System Code: H141

Waste Sequence Number: 2181151
Sequence Number: 578633
Received EPAID: WAD991281767
Managed Quantity: 1082.5319999999999
Kilogram Quantity: 491.0365236458282
Recycled Percentage: 0
Waste Management System Code: H141

Waste Sequence Number: 2181152
Sequence Number: 578634
Received EPAID: WAD991281767
Managed Quantity: 1950
Kilogram Quantity: 884.52001521374427

Map ID
Direction
Distance
Elevation

MAP FINDINGS

Site

Database(s)

EDR ID Number
EPA ID Number

TEREX WASHINGTON INC 65TH ST (Continued)

1001204026

Recycled Percentage:	0
Waste Management System Code:	H111
Waste Sequence Number:	2181146
Sequence Number:	575947
Received EPAID:	WAD991281767
Managed Quantity:	68.388000000000005
Kilogram Quantity:	31.02079733355772
Recycled Percentage:	0
Waste Management System Code:	H061
Waste Sequence Number:	2181148
Sequence Number:	578625
Received EPAID:	WAD991281767
Managed Quantity:	187.650000000000001
Kilogram Quantity:	85.118041464030327
Recycled Percentage:	0
Waste Management System Code:	H061
Waste Sequence Number:	2405755
Sequence Number:	578639
Received EPAID:	WAD991281767
Managed Quantity:	450
Kilogram Quantity:	204.12000351086408
Recycled Percentage:	0
Waste Management System Code:	H111
Waste Sequence Number:	2405785
Sequence Number:	575920
Received EPAID:	WAD991281767
Managed Quantity:	18
Kilogram Quantity:	8.1648001404345631
Recycled Percentage:	0
Waste Management System Code:	H141
Waste Stream Comments:	
CORB Waste Sequence Number:	126311
Comments:	A-8: Zinc Phosphate sludge removed from the zinc phosphate tank. Pressed in a plate and frame filter press to remove liquids and drummed. Sometimes pumped out with a tanker truck when there are large volumes.
Waste Sequence Number:	2181142
Sequence Number:	1
Comments:	A-8:solid crystal blocks and lenes.
Waste Sequence Number:	2181147
Sequence Number:	1
Comments:	A-7 Contaminated material or containers
Waste Sequence Number:	2181146
Sequence Number:	1
Comments:	A-7: DISPOSAL OF RESIDUAL PRODUCT FROM SPECIAL COATING OPERATIONS (FLOORS, TANKS, ETC)
Waste Sequence Number:	2181145
Sequence Number:	1

Map ID
Direction
Distance
Elevation

MAP FINDINGS

Site

Database(s)

EDR ID Number
EPA ID Number

TEREX WASHINGTON INC 65TH ST (Continued)

1001204026

Comments:	A-7 CHEMICALS NO LONGER REQUIRED
Waste Sequence Number:	2405785
Sequence Number:	1
Comments:	A-7 ABSOBERTS USED TO CLEAN UP PAINT
Waste Sequence Number:	2405790
Sequence Number:	1
Comments:	A-7: Cleanup of materials, facilities, and products from manufacturing operations.
Waste Sequence Number:	2181141
Sequence Number:	1
Comments:	A-7 EXPIRED CHEMICAL
Waste Sequence Number:	2405797
Sequence Number:	1
Comments:	A-7 Absorbent used to clean up acid spills.
Waste Sequence Number:	2405755
Sequence Number:	1
Comments:	A-7. Puncture of Aerosol Cans
Waste Sequence Number:	2181148
Sequence Number:	1
Comments:	B-3: NEUTRALIZATION WITH METAL PRECIPITATION
Waste Sequence Number:	2181139
Sequence Number:	1
Waste Stream EPA Code:	
CORB Waste Sequence Number:	126311
Waste Sequence Number:	2405755
Sequence Number:	5229512
WCDA Code:	D002
Waste Sequence Number:	2181150
Sequence Number:	5229326
WCDA Code:	D001
Waste Sequence Number:	2181151
Sequence Number:	5402113
WCDA Code:	D002
Waste Sequence Number:	2181151
Sequence Number:	5402114
WCDA Code:	D007
Waste Sequence Number:	2181140
Sequence Number:	5229149
WCDA Code:	D001
Waste Sequence Number:	2181140
Sequence Number:	5229150
WCDA Code:	D035
Waste Sequence Number:	2181140
Sequence Number:	5229151

Map ID
Direction
Distance
Elevation

MAP FINDINGS

Site

Database(s)

EDR ID Number
EPA ID Number

TEREX WASHINGTON INC 65TH ST (Continued)

1001204026

WCDA Code:	F003
Waste Sequence Number:	2181140
Sequence Number:	5229152
WCDA Code:	F005
Waste Sequence Number:	2181143
Sequence Number:	5229250
WCDA Code:	D002
Waste Sequence Number:	2181144
Sequence Number:	5229264
WCDA Code:	D002
Waste Sequence Number:	2181157
Sequence Number:	5229419
WCDA Code:	D001
Waste Stream Source Code:	
CORB Waste Sequence Number:	126311
Waste Sequence Number:	2181150
Sequence Number:	1
WCDD Code:	G19
Waste Sequence Number:	2181145
Sequence Number:	1
WCDD Code:	G19
Waste Sequence Number:	2405790
Sequence Number:	1
WCDD Code:	G19
Waste Sequence Number:	2405755
Sequence Number:	1
WCDD Code:	G39
Waste Sequence Number:	2181146
Sequence Number:	1
WCDD Code:	G31
Waste Sequence Number:	2405797
Sequence Number:	1
WCDD Code:	G19
Waste Sequence Number:	2181148
Sequence Number:	1
WCDD Code:	G09
Waste Sequence Number:	2181141
Sequence Number:	1
WCDD Code:	G09
Waste Sequence Number:	2392030
Sequence Number:	1
WCDD Code:	G06
Waste Sequence Number:	2181151

Map ID
Direction
Distance
Elevation

MAP FINDINGS

Site

Database(s)

EDR ID Number
EPA ID Number

TEREX WASHINGTON INC 65TH ST (Continued)

1001204026

Sequence Number:	1
WCDD Code:	G05
Waste Sequence Number:	2181147
Sequence Number:	1
WCDD Code:	G05
Name:	GENIE INDUSTRIES SCISSORS DIV
Address:	18700 NE 65TH ST
City,State,Zip:	REDMOND, WA 98052
Facility Address 2:	Not reported
Facility ID:	66365322
EPA ID:	WAH000001628
NAICS:	333923
State Waste Code Desc:	WT02
Federal Waste Code Desc:	D001-D002
Form Comm:	Not reported
Data Year:	2009
Permit by Rule:	True
Mailing Address 2:	Not reported
Treatment by Generator:	True
Mixed Radioactive Waste:	False
Importer of Hazardous Waste:	False
Immediate Recycler:	False
Treatment/Storage/Disposal/Recycling Facility:	False
Generator of Dangerous Fuel Waste:	False
Generator Marketing to Burner:	False
Other Marketers (i.e., blender, distributor, etc.):	False
Utility Boiler Burner:	False
Industry Boiler Burner:	False
Industrial Furnace:	False
Smelter Defferal:	False
Universal Waste:	Not reported
Off-Specification:	Not reported
LN Address 2:	Not reported
Tax Reg #:	578077413
Business Type:	Manufacturing
Mail Name:	Genie Industries Scissors Div
Mailing Address:	PO BOX 97030
Mailing City,State,Zip:	REDMOND, WA 98073
Legal Organization Name:	Genie Industries Scissors Div
Legal Organization Type:	Private
Legal Contact:	Not reported
Legal Address:	PO BOX 97030
Legal Address 2:	Not reported
Legal City,State,Zip:	REDMOND, WA 98073
Legal Phone Number:	(425)498-7362
Legal Effective Date:	05/30/1997
Land Organization Name:	Not reported
Land Organization Type:	Private
Land Contact:	Craig M Johnson
Land Address:	16327 Maplewild Ave SW
Land City,State,Zip:	SEATTLE, WA 98166-3129
Land Phone Number:	(206)244-3535
Operator Organization Name:	Genie Industries
Operator Organization Type:	Private

Map ID
Direction
Distance
Elevation

MAP FINDINGS

Site

Database(s)

EDR ID Number
EPA ID Number

TEREX WASHINGTON INC 65TH ST (Continued)

1001204026

Operator:	Not reported
Operator Address:	18700 NE 65TH ST
Operator Address 2:	Not reported
Operator City,State,Zip:	REDMOND, WA 98052-0000
Operator Phone Number:	(425)498-7362
Operator Effective Date:	05/30/1997
Site Contact:	Bryan Boynton
Site Contact Address:	PO BOX 97030
Contact City,State,Zip:	REDMOND, WA 98073-9730
Site Contact Phone Number:	(425) 498-7329
Site Contact Email:	Bryan.Boynton@terex.com
Gen Status Code:	LQG
Monthly Generation:	True
Batch Generation:	False
One Time Generation:	False
Transport Own Waste:	False
Tranports Other Waste:	False
Recycler Onsite:	False
Transfer Facility:	False
Other Exemption:	Not reported
UW Battery Gen:	False
Used Oil Transporter:	False
Used Oil Transfer Facility:	False
Used Oil Processor:	False
Used Oil Refiner:	False
Used Oil Fuel Marketer Directs Shipments:	False
Used Oil Fuel Marketer Meets Specs:	False
Site Contact Address 2:	Not reported
SIC Code:	Not reported
CRK Number:	Not reported
Active:	Not reported
CAS Number:	Not reported
Chemical Name:	Not reported
EHS:	Not reported
EHS CAS Number:	Not reported
EHS Name:	Not reported
Waste Stream Generated:	
Waste Managed Off Site:	Y
State Only Waste Code 1:	Not reported
State Only Waste Code 2:	Not reported
Report Managed On Site:	0
KG Managed On Site:	0
Generator Treatment Code:	Not reported
Permit By Rule Code:	Not reported
WCDE Residence Code:	Not reported
WCDH Origin Code:	1
WCDE On Site Code:	Not reported
WCDB Code:	W203
Description:	Gasoline/Diesel Mix
CORb Sequence Number:	120350
Sequence Number:	2010620
Mixed Radioactive Flag:	False
Designation Code:	D
Reported Quantity:	512.90999999999997
Quantity Unit:	LB
Kilograms Quantity:	232.65598000168285
Density Number:	0

Map ID
Direction
Distance
Elevation

MAP FINDINGS

Site

Database(s)

EDR ID Number
EPA ID Number

TEREX WASHINGTON INC 65TH ST (Continued)

1001204026

Density Quantity:	Not reported
Waste Managed Off Site:	Y
State Only Waste Code 1:	Not reported
State Only Waste Code 2:	Not reported
Report Managed On Site:	0
KG Managed On Site:	0
Generator Treatment Code:	Not reported
Permit By Rule Code:	Not reported
WCDE Residence Code:	Not reported
WCDH Origin Code:	1
WCDE On Site Code:	Not reported
WCDB Code:	W209
Description:	WASTE PAINT
CORb Sequence Number:	120350
Sequence Number:	2010611
Mixed Radioactive Flag:	False
Designation Code:	D
Reported Quantity:	11108.879999999999
Quantity Unit:	LB
Kilograms Quantity:	5038.9880546705945
Density Number:	0
Density Quantity:	Not reported
Waste Managed Off Site:	Y
State Only Waste Code 1:	WT02
State Only Waste Code 2:	Not reported
Report Managed On Site:	0
KG Managed On Site:	0
Generator Treatment Code:	Not reported
Permit By Rule Code:	Not reported
WCDE Residence Code:	Not reported
WCDH Origin Code:	1
WCDE On Site Code:	Not reported
WCDB Code:	W209
Description:	WASTE GRAY AQUEOUS PAINT
CORb Sequence Number:	120350
Sequence Number:	2010813
Mixed Radioactive Flag:	False
Designation Code:	D
Reported Quantity:	3476.6999999999998
Quantity Unit:	LB
Kilograms Quantity:	1577.0311471249358
Density Number:	0
Density Quantity:	Not reported
Waste Managed Off Site:	Y
State Only Waste Code 1:	WT02
State Only Waste Code 2:	Not reported
Report Managed On Site:	0
KG Managed On Site:	0
Generator Treatment Code:	Not reported
Permit By Rule Code:	Not reported
WCDE Residence Code:	Not reported
WCDH Origin Code:	1
WCDE On Site Code:	Not reported
WCDB Code:	W310

Map ID
Direction
Distance
Elevation

MAP FINDINGS

Site

Database(s)

EDR ID Number
EPA ID Number

TEREX WASHINGTON INC 65TH ST (Continued)

1001204026

Description: RAGS/ABSORBENT PADS WITH HYDRAULIC FLUID
CORb Sequence Number: 120350
Sequence Number: 2010612
Mixed Radioactive Flag: False
Designation Code: D
Reported Quantity: 18315
Quantity Unit: LB
Kilograms Quantity: 8307.6841428921671
Density Number: 0
Density Quantity: Not reported

Waste Managed Off Site: Y
State Only Waste Code 1: Not reported
State Only Waste Code 2: Not reported
Report Managed On Site: 0
KG Managed On Site: 0
Generator Treatment Code: Not reported
Permit By Rule Code: Not reported
WCDE Residence Code: Not reported
WCDH Origin Code: 1
WCDE On Site Code: Not reported
WCDB Code: W001

Description: OXIDIZER CLASS 5.1 LABPACK
CORb Sequence Number: 120350
Sequence Number: 2010819
Mixed Radioactive Flag: False
Designation Code: D
Reported Quantity: 1
Quantity Unit: LB
Kilograms Quantity: 0.45360000780192017
Density Number: 0
Density Quantity: Not reported

Waste Managed Off Site: Y
State Only Waste Code 1: WT02
State Only Waste Code 2: Not reported
Report Managed On Site: 0
KG Managed On Site: 0
Generator Treatment Code: Not reported
Permit By Rule Code: Not reported
WCDE Residence Code: Not reported
WCDH Origin Code: 1
WCDE On Site Code: Not reported
WCDB Code: W519

Description: ECOAT STAGE 8, ZINC PHOSPHATE SLUDGE
CORb Sequence Number: 120350
Sequence Number: 2010613
Mixed Radioactive Flag: False
Designation Code: D
Reported Quantity: 9000
Quantity Unit: LB
Kilograms Quantity: 4082.4000702172816
Density Number: 0
Density Quantity: Not reported

Waste Managed Off Site: Y
State Only Waste Code 1: WT02

Map ID
 Direction
 Distance
 Elevation

MAP FINDINGS

Site

Database(s)

EDR ID Number
 EPA ID Number

TEREX WASHINGTON INC 65TH ST (Continued)

1001204026

State Only Waste Code 2:	Not reported
Report Managed On Site:	0
KG Managed On Site:	0
Generator Treatment Code:	Not reported
Permit By Rule Code:	Not reported
WCDE Residence Code:	Not reported
WCDH Origin Code:	1
WCDE On Site Code:	Not reported
WCDB Code:	W110
Description:	STAGE 1&2 ALKALINE CLEANER SLUDGE
CORb Sequence Number:	120350
Sequence Number:	2010617
Mixed Radioactive Flag:	False
Designation Code:	D
Reported Quantity:	800.6399999999999
Quantity Unit:	LB
Kilograms Quantity:	363.17031024652937
Density Number:	0
Density Quantity:	Not reported
Waste Managed Off Site:	Y
State Only Waste Code 1:	Not reported
State Only Waste Code 2:	Not reported
Report Managed On Site:	0
KG Managed On Site:	0
Generator Treatment Code:	Not reported
Permit By Rule Code:	Not reported
WCDE Residence Code:	Not reported
WCDH Origin Code:	1
WCDE On Site Code:	Not reported
WCDB Code:	W001
Description:	FLAMMABLE LIQUID/LOOSPACK
CORb Sequence Number:	120350
Sequence Number:	2010618
Mixed Radioactive Flag:	False
Designation Code:	D
Reported Quantity:	760
Quantity Unit:	LB
Kilograms Quantity:	344.73600592945934
Density Number:	0
Density Quantity:	Not reported
Waste Managed Off Site:	Y
State Only Waste Code 1:	Not reported
State Only Waste Code 2:	Not reported
Report Managed On Site:	0
KG Managed On Site:	0
Generator Treatment Code:	Not reported
Permit By Rule Code:	Not reported
WCDE Residence Code:	Not reported
WCDH Origin Code:	1
WCDE On Site Code:	Not reported
WCDB Code:	W001
Description:	CAUSTIC CLASS8 LABPACK
CORb Sequence Number:	120350
Sequence Number:	2010817
Mixed Radioactive Flag:	False

Map ID
Direction
Distance
Elevation

MAP FINDINGS

Site

Database(s)

EDR ID Number
EPA ID Number

TEREX WASHINGTON INC 65TH ST (Continued)

1001204026

Designation Code:	D
Reported Quantity:	251
Quantity Unit:	LB
Kilograms Quantity:	113.85360195828196
Density Number:	0
Density Quantity:	Not reported
Waste Managed Off Site:	Y
State Only Waste Code 1:	Not reported
State Only Waste Code 2:	Not reported
Report Managed On Site:	0
KG Managed On Site:	0
Generator Treatment Code:	Not reported
Permit By Rule Code:	Not reported
WCDE Residence Code:	Not reported
WCDH Origin Code:	1
WCDE On Site Code:	Not reported
WCDB Code:	W001
Description:	CORROSIVE CLASS 8 LABPACK (ACIDIC)
CORb Sequence Number:	120350
Sequence Number:	2010818
Mixed Radioactive Flag:	False
Designation Code:	D
Reported Quantity:	5
Quantity Unit:	LB
Kilograms Quantity:	2.2680000390096007
Density Number:	0
Density Quantity:	Not reported
Waste Managed Off Site:	Y
State Only Waste Code 1:	Not reported
State Only Waste Code 2:	Not reported
Report Managed On Site:	0
KG Managed On Site:	0
Generator Treatment Code:	Not reported
Permit By Rule Code:	Not reported
WCDE Residence Code:	Not reported
WCDH Origin Code:	1
WCDE On Site Code:	Not reported
WCDB Code:	W211
Description:	WASTE LIQUID FROM AEROSAL CANS
CORb Sequence Number:	120350
Sequence Number:	2010622
Mixed Radioactive Flag:	False
Designation Code:	D
Reported Quantity:	75.060000000000002
Quantity Unit:	LB
Kilograms Quantity:	34.047216585612126
Density Number:	0
Density Quantity:	Not reported
Shipments Sent:	
CORB Waste Sequence Number:	120350
Waste Sequence Number:	2010625
Sequence Number:	965915
Shipment Date:	1/16/2009
Mainfest Document ID:	004813664JJK

Map ID
Direction
Distance
Elevation

MAP FINDINGS

Site

Database(s)

EDR ID Number
EPA ID Number

TEREX WASHINGTON INC 65TH ST (Continued)

1001204026

Reported Quantity: 492.6
Unit of Measure: LB
Kilograms Quantity: 223.443363843226
Receiving EPAID: WAD991281767

Waste Sequence Number: 2010615
Sequence Number: 965823
Shipment Date: 12/28/2009
Manifest Document ID: 005605725JJK
Reported Quantity: 22056.9648
Unit of Measure: LB
Kilograms Quantity: 10005.0394053667
Receiving EPAID: WAD020257945

Waste Sequence Number: 2010815
Sequence Number: 965922
Shipment Date: 3/27/2009
Manifest Document ID: 005606305JJK
Reported Quantity: 20
Unit of Measure: LB
Kilograms Quantity: 9.0720001560384
Receiving EPAID: WAD991281767

Waste Sequence Number: 2010625
Sequence Number: 965917
Shipment Date: 10/2/2009
Manifest Document ID: 004963713JJK
Reported Quantity: 1476.18
Unit of Measure: LB
Kilograms Quantity: 669.595259517039
Receiving EPAID: WAD991281767

Waste Sequence Number: 2010817
Sequence Number: 965925
Shipment Date: 12/23/2009
Manifest Document ID: 006089497JJK
Reported Quantity: 1
Unit of Measure: LB
Kilograms Quantity: 0.45360000780192
Receiving EPAID: WAD991281767

Waste Sequence Number: 2010613
Sequence Number: 965753
Shipment Date: 4/24/2009
Manifest Document ID: 004811183JJK
Reported Quantity: 625
Unit of Measure: LB
Kilograms Quantity: 283.5000048762
Receiving EPAID: WAD991281767

Waste Sequence Number: 2010613
Sequence Number: 965754
Shipment Date: 7/1/2009
Manifest Document ID: 006090813JJK
Reported Quantity: 625
Unit of Measure: LB
Kilograms Quantity: 283.5000048762

Map ID
Direction
Distance
Elevation

MAP FINDINGS

Site

Database(s)

EDR ID Number
EPA ID Number

TEREX WASHINGTON INC 65TH ST (Continued)

1001204026

Receiving EPAID:	WAD991281767
Waste Sequence Number:	2010620
Sequence Number:	965784
Shipment Date:	4/24/2009
Mainfest Document ID:	004811174JJK
Reported Quantity:	205.16
Unit of Measure:	LB
Kilograms Quantity:	93.0605776006419
Receiving EPAID:	WAD991281767
Waste Sequence Number:	2010620
Sequence Number:	965783
Shipment Date:	3/27/2009
Mainfest Document ID:	005606307JJK
Reported Quantity:	307.75
Unit of Measure:	LB
Kilograms Quantity:	139.595402401041
Receiving EPAID:	WAD991281767
Waste Sequence Number:	2010622
Sequence Number:	965886
Shipment Date:	1/16/2009
Mainfest Document ID:	004813664JJK
Reported Quantity:	75.06
Unit of Measure:	LB
Kilograms Quantity:	34.0472165856121
Receiving EPAID:	WAD991281767
Waste Sequence Number:	2010813
Sequence Number:	965918
Shipment Date:	1/23/2009
Mainfest Document ID:	004813742JJK
Reported Quantity:	500
Unit of Measure:	LB
Kilograms Quantity:	226.80000390096
Receiving EPAID:	WAD991281767
Waste Stream Off Site Mgmt:	
Waste CORB Sequence Number:	120350
Waste Sequence Number:	2010617
Sequence Number:	494272
Received EPAID:	WAD991281767
Managed Quantity:	800.6399999999999
Kilogram Quantity:	363.17031024652937
Recycled Percentage:	0
Waste Management System Code:	H111
Waste Sequence Number:	2010618
Sequence Number:	494276
Received EPAID:	WAD991281767
Managed Quantity:	760
Kilogram Quantity:	344.73600592945934
Recycled Percentage:	0
Waste Management System Code:	H061
Waste Sequence Number:	2010817

Map ID
Direction
Distance
Elevation

MAP FINDINGS

Site

Database(s)

EDR ID Number
EPA ID Number

TEREX WASHINGTON INC 65TH ST (Continued)

1001204026

Sequence Number: 494312
Received EPAID: WAD991281767
Managed Quantity: 251
Kilogram Quantity: 113.85360195828196
Recycled Percentage: 0
Waste Management System Code: H141

Waste Sequence Number: 2010818
Sequence Number: 494315
Received EPAID: WAD991281767
Managed Quantity: 5
Kilogram Quantity: 2.2680000390096007
Recycled Percentage: 0
Waste Management System Code: H141

Waste Sequence Number: 2010615
Sequence Number: 494279
Received EPAID: WAD020257945
Managed Quantity: 22056.964800000002
Kilogram Quantity: 10005.039405366679
Recycled Percentage: 0
Waste Management System Code: H141

Waste Sequence Number: 2010615
Sequence Number: 494280
Received EPAID: WAD991281767
Managed Quantity: 123207.974400000001
Kilogram Quantity: 55887.138149098784
Recycled Percentage: 0
Waste Management System Code: H077

Waste Sequence Number: 2010815
Sequence Number: 494310
Received EPAID: WAD991281767
Managed Quantity: 20
Kilogram Quantity: 9.0720001560384027
Recycled Percentage: 0
Waste Management System Code: H141

Waste Sequence Number: 2010816
Sequence Number: 494311
Received EPAID: WAD991281767
Managed Quantity: 10
Kilogram Quantity: 4.5360000780192014
Recycled Percentage: 0
Waste Management System Code: H141

Waste Sequence Number: 2010624
Sequence Number: 494277
Received EPAID: WAD991281767
Managed Quantity: 40
Kilogram Quantity: 18.144000312076805
Recycled Percentage: 0
Waste Management System Code: H141

Waste Sequence Number: 2010623
Sequence Number: 494283

Map ID
Direction
Distance
Elevation

MAP FINDINGS

Site

Database(s)

EDR ID Number
EPA ID Number

TEREX WASHINGTON INC 65TH ST (Continued)

1001204026

Received EPAID: WAD991281767
Managed Quantity: 400
Kilogram Quantity: 181.44000312076807
Recycled Percentage: 0
Waste Management System Code: H111

Waste Sequence Number: 2010625
Sequence Number: 494306
Received EPAID: WAD020257945
Managed Quantity: 24652.205999999998
Kilogram Quantity: 11182.240833934542
Recycled Percentage: 0
Waste Management System Code: H077

Waste Stream Comments:

CORB Waste Sequence Number: 120350
Comments: A-7 EXPIRED CHEMICALS, NO LONGER NEEDED.
Waste Sequence Number: 2010817
Sequence Number: 1

Comments: B-3: NEUTRALIZATION WITH METAL PRECIPITATION
Waste Sequence Number: 2010610
Sequence Number: 1

Comments: A-8:solid crystal blocks and lenes.
Waste Sequence Number: 2010621
Sequence Number: 1

Comments: A-8: Zinc Phosphate sludge removed from the zinc phosphate tank.
Pressed in a plate and frame filter press to remove liquids and
drummed. Sometimes pumped out with a tanker truck when there are large
volumes.

Waste Sequence Number: 2010613
Sequence Number: 1

Comments: A-7; Puncture of aerosol cans from operations.
Waste Sequence Number: 2010624
Sequence Number: 1

Comments: A-7 CHEMICALS NO LONGER REQUIRED
Waste Sequence Number: 2010818
Sequence Number: 1

Comments: A-7. Puncture of Aerosol Cans
Waste Sequence Number: 2010622
Sequence Number: 1

Comments: A-7 CHEMICALS NO LONGER NEEDED.
Waste Sequence Number: 2010819
Sequence Number: 1

Comments: A-7: DISPOSAL OF RESIDUAL PRODUCT FROM SPECIAL COATING OPERATIONS
(FLOORS, TANKS, ETC)
Waste Sequence Number: 2010618
Sequence Number: 1

Comments: A-7: Cleanup of materials, facilities, and products from manufacturing

Map ID
Direction
Distance
Elevation

MAP FINDINGS

Site

Database(s)

EDR ID Number
EPA ID Number

TEREX WASHINGTON INC 65TH ST (Continued)

1001204026

operations.

Waste Sequence Number: 2010612
Sequence Number: 1

Waste Stream EPA Code:
CORB Waste Sequence Number: 120350
Waste Sequence Number: 2010817
Sequence Number: 4355296
WCDA Code: D003

Waste Sequence Number: 2010817
Sequence Number: 4355297
WCDA Code: D004

Waste Sequence Number: 2010818
Sequence Number: 4355299
WCDA Code: D002

Waste Sequence Number: 2010816
Sequence Number: 4326649
WCDA Code: D001

Waste Sequence Number: 2010618
Sequence Number: 4326676
WCDA Code: D035

Waste Sequence Number: 2010618
Sequence Number: 4326675
WCDA Code: D001

Waste Sequence Number: 2010621
Sequence Number: 4326680
WCDA Code: D010

Waste Sequence Number: 2010621
Sequence Number: 4326679
WCDA Code: D004

Waste Sequence Number: 2010615
Sequence Number: 4643793
WCDA Code: D002

Waste Sequence Number: 2010815
Sequence Number: 4326688
WCDA Code: D018

Waste Sequence Number: 2010815
Sequence Number: 4326687
WCDA Code: D001

Waste Stream Source Code:
CORB Waste Sequence Number: 120350
Waste Sequence Number: 2010610
Sequence Number: 1
WCDD Code: G02

Map ID
Direction
Distance
Elevation

MAP FINDINGS

Site

Database(s)

EDR ID Number
EPA ID Number

TEREX WASHINGTON INC 65TH ST (Continued)

1001204026

Waste Sequence Number:	2010611
Sequence Number:	1
WCDD Code:	G06
Waste Sequence Number:	2010612
Sequence Number:	1
WCDD Code:	G09
Waste Sequence Number:	2010613
Sequence Number:	1
WCDD Code:	G03
Waste Sequence Number:	2010615
Sequence Number:	1
WCDD Code:	G02
Waste Sequence Number:	2010617
Sequence Number:	1
WCDD Code:	G14
Waste Sequence Number:	2010618
Sequence Number:	1
WCDD Code:	G19
Waste Sequence Number:	2010620
Sequence Number:	1
WCDD Code:	G31
Waste Sequence Number:	2010621
Sequence Number:	1
WCDD Code:	G05
Waste Sequence Number:	2010622
Sequence Number:	1
WCDD Code:	G09
Waste Sequence Number:	2010623
Sequence Number:	1
WCDD Code:	G06

[Click this hyperlink](#) while viewing on your computer to access
1 additional WA MANIFEST: record(s) in the EDR Site Report.

NPDES:

Name:	TEREX WASHINGTON - SOUTH CAMPUS
Address:	18700 NE 65TH ST
City,State,Zip:	REDMOND, WA 98052
Facility Status:	Active
Facility Type:	Industrial SW GP
Admin Region:	Headquarters
Date Issued:	11/20/2019
Latitude:	47.66349000
Longitude:	-122.094040
Permit ID:	WAR003593
Permit Version:	4
Permit Status:	Active

Map ID
Direction
Distance
Elevation

MAP FINDINGS

Site

Database(s)

EDR ID Number
EPA ID Number

TEREX WASHINGTON INC 65TH ST (Continued)

1001204026

Permit SubStatus: Coverage Issued
Ecology Contact: Greg Stegman
WRIA: Cedar-Sammamish
Permit Expiration Date: 12/31/2024
Effective Date: 01/01/2020
Days to Expiration: -1268

14
East
1/8-1/4
0.247 mi.
1304 ft.

WOODSIDE
7039 196TH AVENUE NE
REDMOND, WA 98053

ALLSITES S127595269
NPDES N/A

Relative:
Lower
Actual:
66 ft.

ALLSITES:
Name: WOODSIDE
Facility Id: 31277

Interaction: 141472
Interaction 1: A
Interaction 2: CONSTSWGP
Ecology Program: WATQUAL
Program Data: PARIS
Facility Alt.: Woodside
Program ID: WAR310441
Date Interaction: 2021-05-18 00:00:00
Date Interaction 3: Construction SW GP
Latitude: 47.669804149000001
Longitude: -122.079040518

NPDES:
Name: WOODSIDE
Address: 7039 196TH AVENUE NE
City,State,Zip: REDMOND, WA 98053
Facility Status: Not reported
Facility Type: Construction SW GP
Admin Region: Headquarters
Date Issued: 11/18/2020
Latitude: Not reported
Longitude: Not reported
Permit ID: WAR310441
Permit Version: Not reported
Permit Status: Active
Permit SubStatus: Not reported
Ecology Contact: Not reported
WRIA: Not reported
Permit Expiration Date: 12/31/2025
Effective Date: 07/02/2021
Days to Expiration: -1633

Map ID
 Direction
 Distance
 Elevation

MAP FINDINGS

Site

Database(s)

EDR ID Number
 EPA ID Number

F15 **SEALED AIR CORP REDMOND**
West **6812 185TH AVE NE**
1/4-1/2 **REDMOND, WA 98052**
0.273 mi.
1442 ft. **Site 1 of 4 in cluster F**

ALLSITES **1000236291**
RCRA NonGen / NLR **WAD982656506**
FINDS
ECHO

Relative:
Higher
Actual:
137 ft.

ALLSITES:	
Name:	GENIE INDUSTRIES BLDG 10
Facility Id:	88629833
Interaction:	83566
Interaction 1:	I
Interaction 2:	INDSWGP
Ecology Program:	WATQUAL
Program Data:	PARIS
Facility Alt.:	GENIE INDUSTRIES BLDG 10
Program ID:	SO3003837
Date Interaction:	2000-03-16 00:00:00
Date Interaction 3:	Industrial SW GP
Latitude:	47.666944352999998
Longitude:	-122.094535131
Interaction:	70302
Interaction 1:	I
Interaction 2:	HWG
Ecology Program:	HAZWASTE
Program Data:	TURBOWASTE
Facility Alt.:	Not reported
Program ID:	WAD982656506
Date Interaction:	1988-11-28 00:00:00
Date Interaction 3:	Hazardous Waste Generator
Latitude:	47.666944352999998
Longitude:	-122.094535131
Interaction:	70301
Interaction 1:	I
Interaction 2:	TIER2
Ecology Program:	HAZWASTE
Program Data:	EPCRA
Facility Alt.:	Not reported
Program ID:	WAD982656506
Date Interaction:	1988-01-01 00:00:00
Date Interaction 3:	Emergency/Haz Chem Rpt TI
Latitude:	47.666944352999998
Longitude:	-122.094535131
Interaction:	70303
Interaction 1:	I
Interaction 2:	HWG
Ecology Program:	HAZWASTE
Program Data:	TURBOWASTE
Facility Alt.:	Not reported
Program ID:	WAD982656506
Date Interaction:	1995-01-01 00:00:00
Date Interaction 3:	Hazardous Waste Generator
Latitude:	47.666944352999998

Map ID
 Direction
 Distance
 Elevation

MAP FINDINGS

Site

Database(s)

EDR ID Number
 EPA ID Number

SEALED AIR CORP REDMOND (Continued)

1000236291

Longitude: -122.094535131

RCRA NonGen / NLR:

Date Form Received by Agency:	19981124
Handler Name:	SEALED AIR CORP REDMOND
Handler Address:	6812 185TH AVE NE
Handler City,State,Zip:	REDMOND, WA 98052
EPA ID:	WAD982656506
Contact Name:	SEALED AIR CORP SEALED AIR CORP
Contact Address:	6812 185TH AVE NE
Contact City,State,Zip:	REDMOND, WA 98052-6712
Contact Telephone:	000-000-0000
Contact Fax:	000-000-0000
Contact Email:	Not reported
Contact Title:	Not reported
EPA Region:	10
Land Type:	Private
Federal Waste Generator Description:	Not a generator, verified
Non-Notifier:	Not reported
Biennial Report Cycle:	Not reported
Accessibility:	Not reported
Active Site Indicator:	Not reported
State District Owner:	WA
State District:	NWRO
Mailing Address:	6812 185TH AVE NE
Mailing City,State,Zip:	REDMOND, WA 98052-6712
Owner Name:	SEALED AIR CORP S
Owner Type:	Private
Operator Name:	TOM T
Operator Type:	Private
Short-Term Generator Activity:	No
Importer Activity:	No
Mixed Waste Generator:	No
Transporter Activity:	No
Transfer Facility Activity:	No
Recycler Activity with Storage:	No
Small Quantity On-Site Burner Exemption:	No
Smelting Melting and Refining Furnace Exemption:	No
Underground Injection Control:	No
Off-Site Waste Receipt:	No
Universal Waste Indicator:	No
Universal Waste Destination Facility:	No
Federal Universal Waste:	No
Active Site Fed-Reg Treatment Storage and Disposal Facility:	Not reported
Active Site Converter Treatment storage and Disposal Facility:	Not reported
Active Site State-Reg Treatment Storage and Disposal Facility:	Not reported
Active Site State-Reg Handler:	---
Federal Facility Indicator:	Not reported
Hazardous Secondary Material Indicator:	NN
Sub-Part K Indicator:	Not reported
Commercial TSD Indicator:	No
Treatment Storage and Disposal Type:	Not reported
2018 GPRA Permit Baseline:	Not on the Baseline
2018 GPRA Renewals Baseline:	Not on the Baseline
Permit Renewals Workload Universe:	Not reported
Permit Workload Universe:	Not reported

Map ID
Direction
Distance
Elevation

MAP FINDINGS

Site

Database(s)

EDR ID Number
EPA ID Number

SEALED AIR CORP REDMOND (Continued)

1000236291

Permit Progress Universe:	Not reported
Post-Closure Workload Universe:	Not reported
Closure Workload Universe:	Not reported
202 GPRA Corrective Action Baseline:	No
Corrective Action Workload Universe:	No
Subject to Corrective Action Universe:	No
Non-TSDFs Where RCRA CA has Been Imposed Universe:	No
TSDFs Potentially Subject to CA Under 3004 (u)/(v) Universe:	No
TSDFs Only Subject to CA under Discretionary Auth Universe:	No
Corrective Action Priority Ranking:	No NCAPS ranking
Environmental Control Indicator:	No
Institutional Control Indicator:	No
Human Exposure Controls Indicator:	N/A
Groundwater Controls Indicator:	N/A
Operating TSDF Universe:	Not reported
Full Enforcement Universe:	Not reported
Significant Non-Complier Universe:	No
Unaddressed Significant Non-Complier Universe:	No
Addressed Significant Non-Complier Universe:	No
Significant Non-Complier With a Compliance Schedule Universe:	No
Financial Assurance Required:	Not reported
Handler Date of Last Change:	20120216
Recognized Trader-Importer:	No
Recognized Trader-Exporter:	No
Importer of Spent Lead Acid Batteries:	No
Exporter of Spent Lead Acid Batteries:	No
Recycler Activity Without Storage:	Not reported
Manifest Broker:	Not reported
Sub-Part P Indicator:	No

Handler - Owner Operator:

Owner/Operator Indicator:	Operator
Owner/Operator Name:	SEALED AIR CORP REDMOND
Legal Status:	Private
Date Became Current:	Not reported
Date Ended Current:	Not reported
Owner/Operator Address:	6812 185TH AVE NE
Owner/Operator City,State,Zip:	REDMOND, WA 98052
Owner/Operator Telephone:	000-000-0000
Owner/Operator Telephone Ext:	Not reported
Owner/Operator Fax:	Not reported
Owner/Operator Email:	Not reported

Owner/Operator Indicator:	Owner
Owner/Operator Name:	CARR AMERICA REALTY CORP
Legal Status:	Private
Date Became Current:	Not reported
Date Ended Current:	Not reported
Owner/Operator Address:	18640 NE 67TH CT STE 150
Owner/Operator City,State,Zip:	REDMOND, WA 98052
Owner/Operator Telephone:	425-558-2245
Owner/Operator Telephone Ext:	Not reported
Owner/Operator Fax:	Not reported
Owner/Operator Email:	Not reported

Owner/Operator Indicator:	Owner
---------------------------	-------

Map ID
Direction
Distance
Elevation

MAP FINDINGS

Site

Database(s)

EDR ID Number
EPA ID Number

SEALED AIR CORP REDMOND (Continued)

1000236291

Owner/Operator Name: CARR AMERICA REALTY CORP
Legal Status: Private
Date Became Current: Not reported
Date Ended Current: Not reported
Owner/Operator Address: 18640 NE 67TH CT STE 150
Owner/Operator City,State,Zip: REDMOND, WA 98052
Owner/Operator Telephone: 425-558-2245
Owner/Operator Telephone Ext: Not reported
Owner/Operator Fax: Not reported
Owner/Operator Email: Not reported

Owner/Operator Indicator: Owner
Owner/Operator Name: SEALED AIR CORP
Legal Status: Private
Date Became Current: 19950101
Date Ended Current: Not reported
Owner/Operator Address: 301 MAYHILL ST
Owner/Operator City,State,Zip: SADDLE BROOK, NJ 07663
Owner/Operator Telephone: 201-712-7000
Owner/Operator Telephone Ext: Not reported
Owner/Operator Fax: Not reported
Owner/Operator Email: Not reported

Owner/Operator Indicator: Owner
Owner/Operator Name: SEALED AIR CORP
Legal Status: Private
Date Became Current: 19950101
Date Ended Current: Not reported
Owner/Operator Address: 301 MAYHILL ST
Owner/Operator City,State,Zip: SADDLE BROOK, NJ 07663
Owner/Operator Telephone: 201-712-7000
Owner/Operator Telephone Ext: Not reported
Owner/Operator Fax: Not reported
Owner/Operator Email: Not reported

Owner/Operator Indicator: Owner
Owner/Operator Name: CARR AMERICA REALTY CORP
Legal Status: Private
Date Became Current: Not reported
Date Ended Current: Not reported
Owner/Operator Address: 18640 NE 67TH CT STE 150
Owner/Operator City,State,Zip: REDMOND, WA 98052
Owner/Operator Telephone: 425-558-2245
Owner/Operator Telephone Ext: Not reported
Owner/Operator Fax: Not reported
Owner/Operator Email: Not reported

Owner/Operator Indicator: Operator
Owner/Operator Name: THOMASON, TOM
Legal Status: Private
Date Became Current: Not reported
Date Ended Current: Not reported
Owner/Operator Address: 6812 185TH AVE NE
Owner/Operator City,State,Zip: REDMOND, WA 98052
Owner/Operator Telephone: 425-885-9648
Owner/Operator Telephone Ext: Not reported
Owner/Operator Fax: Not reported

Map ID
Direction
Distance
Elevation

MAP FINDINGS

Site

Database(s)

EDR ID Number
EPA ID Number

SEALED AIR CORP REDMOND (Continued)

1000236291

Owner/Operator Email:	Not reported
Owner/Operator Indicator:	Owner
Owner/Operator Name:	SEALED AIR CORP REDMOND
Legal Status:	Private
Date Became Current:	Not reported
Date Ended Current:	Not reported
Owner/Operator Address:	6812 185TH AVE NE
Owner/Operator City,State,Zip:	REDMOND, WA 98052
Owner/Operator Telephone:	000-000-0000
Owner/Operator Telephone Ext:	Not reported
Owner/Operator Fax:	Not reported
Owner/Operator Email:	Not reported
Owner/Operator Indicator:	Owner
Owner/Operator Name:	SEALED AIR CORP
Legal Status:	Private
Date Became Current:	19950101
Date Ended Current:	Not reported
Owner/Operator Address:	301 MAYHILL ST
Owner/Operator City,State,Zip:	SADDLE BROOK, NJ 07663
Owner/Operator Telephone:	201-712-7000
Owner/Operator Telephone Ext:	Not reported
Owner/Operator Fax:	Not reported
Owner/Operator Email:	Not reported
Owner/Operator Indicator:	Owner
Owner/Operator Name:	CARR AMERICA REALTY CORP
Legal Status:	Private
Date Became Current:	Not reported
Date Ended Current:	Not reported
Owner/Operator Address:	18640 NE 67TH CT STE 150
Owner/Operator City,State,Zip:	REDMOND, WA 98052-6728
Owner/Operator Telephone:	425-558-2245
Owner/Operator Telephone Ext:	Not reported
Owner/Operator Fax:	Not reported
Owner/Operator Email:	Not reported
Owner/Operator Indicator:	Owner
Owner/Operator Name:	TRIGON PACKAGING CORP
Legal Status:	Private
Date Became Current:	19881128
Date Ended Current:	Not reported
Owner/Operator Address:	6812 185TH AVE NE
Owner/Operator City,State,Zip:	REDMOND, WA 98052
Owner/Operator Telephone:	000-000-0000
Owner/Operator Telephone Ext:	Not reported
Owner/Operator Fax:	Not reported
Owner/Operator Email:	Not reported
Owner/Operator Indicator:	Operator
Owner/Operator Name:	THOMASON, TOM
Legal Status:	Private
Date Became Current:	Not reported
Date Ended Current:	Not reported
Owner/Operator Address:	6812 185TH AVE NE
Owner/Operator City,State,Zip:	REDMOND, WA 98052

Map ID
Direction
Distance
Elevation

MAP FINDINGS

Site

Database(s)

EDR ID Number
EPA ID Number

SEALED AIR CORP REDMOND (Continued)

1000236291

Owner/Operator Telephone:	425-885-9648
Owner/Operator Telephone Ext:	Not reported
Owner/Operator Fax:	Not reported
Owner/Operator Email:	Not reported
Owner/Operator Indicator:	Owner
Owner/Operator Name:	CARR AMERICA REALTY CORP
Legal Status:	Private
Date Became Current:	Not reported
Date Ended Current:	Not reported
Owner/Operator Address:	18640 NE 67TH CT STE 150
Owner/Operator City,State,Zip:	REDMOND, WA 98052
Owner/Operator Telephone:	425-558-2245
Owner/Operator Telephone Ext:	Not reported
Owner/Operator Fax:	Not reported
Owner/Operator Email:	Not reported
Owner/Operator Indicator:	Operator
Owner/Operator Name:	SEALED AIR CORP REDMOND
Legal Status:	Private
Date Became Current:	Not reported
Date Ended Current:	Not reported
Owner/Operator Address:	6812 185TH AVE NE
Owner/Operator City,State,Zip:	REDMOND, WA 98052
Owner/Operator Telephone:	000-000-0000
Owner/Operator Telephone Ext:	Not reported
Owner/Operator Fax:	Not reported
Owner/Operator Email:	Not reported
Owner/Operator Indicator:	Operator
Owner/Operator Name:	THOMASON, TOM
Legal Status:	Private
Date Became Current:	Not reported
Date Ended Current:	Not reported
Owner/Operator Address:	6812 185TH AVE NE
Owner/Operator City,State,Zip:	REDMOND, WA 98052
Owner/Operator Telephone:	425-885-9648
Owner/Operator Telephone Ext:	Not reported
Owner/Operator Fax:	Not reported
Owner/Operator Email:	Not reported
Owner/Operator Indicator:	Operator
Owner/Operator Name:	THOMASON, TOM
Legal Status:	Private
Date Became Current:	Not reported
Date Ended Current:	Not reported
Owner/Operator Address:	6812 185TH AVE NE
Owner/Operator City,State,Zip:	REDMOND, WA 98052
Owner/Operator Telephone:	425-885-9648
Owner/Operator Telephone Ext:	Not reported
Owner/Operator Fax:	Not reported
Owner/Operator Email:	Not reported
Owner/Operator Indicator:	Operator
Owner/Operator Name:	SEALED AIR CORP REDMOND
Legal Status:	Private
Date Became Current:	Not reported

Map ID
Direction
Distance
Elevation

MAP FINDINGS

Site

Database(s)

EDR ID Number
EPA ID Number

SEALED AIR CORP REDMOND (Continued)

1000236291

Date Ended Current:	Not reported
Owner/Operator Address:	6812 185TH AVE NE
Owner/Operator City,State,Zip:	REDMOND, WA 98052
Owner/Operator Telephone:	000-000-0000
Owner/Operator Telephone Ext:	Not reported
Owner/Operator Fax:	Not reported
Owner/Operator Email:	Not reported
Owner/Operator Indicator:	Operator
Owner/Operator Name:	THOMASON, TOM
Legal Status:	Private
Date Became Current:	Not reported
Date Ended Current:	Not reported
Owner/Operator Address:	6812 185TH AVE NE
Owner/Operator City,State,Zip:	REDMOND, WA 98052
Owner/Operator Telephone:	425-885-9648
Owner/Operator Telephone Ext:	Not reported
Owner/Operator Fax:	Not reported
Owner/Operator Email:	Not reported
Owner/Operator Indicator:	Owner
Owner/Operator Name:	CARR AMERICA REALTY CORP
Legal Status:	Private
Date Became Current:	Not reported
Date Ended Current:	Not reported
Owner/Operator Address:	18640 NE 67TH CT STE 150
Owner/Operator City,State,Zip:	REDMOND, WA 98052
Owner/Operator Telephone:	425-558-2245
Owner/Operator Telephone Ext:	Not reported
Owner/Operator Fax:	Not reported
Owner/Operator Email:	Not reported
Owner/Operator Indicator:	Owner
Owner/Operator Name:	TRIGON PACKAGING CORP
Legal Status:	Private
Date Became Current:	19881128
Date Ended Current:	Not reported
Owner/Operator Address:	6812 185TH AVE NE
Owner/Operator City,State,Zip:	REDMOND, WA 98052
Owner/Operator Telephone:	000-000-0000
Owner/Operator Telephone Ext:	Not reported
Owner/Operator Fax:	Not reported
Owner/Operator Email:	Not reported
Owner/Operator Indicator:	Owner
Owner/Operator Name:	CARR AMERICA REALTY CORP
Legal Status:	Private
Date Became Current:	Not reported
Date Ended Current:	Not reported
Owner/Operator Address:	18640 NE 67TH CT STE 150
Owner/Operator City,State,Zip:	REDMOND, WA 98052
Owner/Operator Telephone:	425-558-2245
Owner/Operator Telephone Ext:	Not reported
Owner/Operator Fax:	Not reported
Owner/Operator Email:	Not reported
Owner/Operator Indicator:	Operator

Map ID
Direction
Distance
Elevation

MAP FINDINGS

Site

Database(s)

EDR ID Number
EPA ID Number

SEALED AIR CORP REDMOND (Continued)

1000236291

Owner/Operator Name:	THOMASON, TOM
Legal Status:	Private
Date Became Current:	Not reported
Date Ended Current:	Not reported
Owner/Operator Address:	6812 185TH AVE NE
Owner/Operator City,State,Zip:	REDMOND, WA 98052
Owner/Operator Telephone:	425-885-9648
Owner/Operator Telephone Ext:	Not reported
Owner/Operator Fax:	Not reported
Owner/Operator Email:	Not reported
Owner/Operator Indicator:	Owner
Owner/Operator Name:	SEALED AIR CORP
Legal Status:	Private
Date Became Current:	19950101
Date Ended Current:	Not reported
Owner/Operator Address:	301 MAYHILL ST
Owner/Operator City,State,Zip:	SADDLE BROOK, NJ 07663
Owner/Operator Telephone:	201-712-7000
Owner/Operator Telephone Ext:	Not reported
Owner/Operator Fax:	Not reported
Owner/Operator Email:	Not reported
Owner/Operator Indicator:	Operator
Owner/Operator Name:	SEALED AIR CORP
Legal Status:	Private
Date Became Current:	Not reported
Date Ended Current:	Not reported
Owner/Operator Address:	301 MAYHILL ST
Owner/Operator City,State,Zip:	SADDLE BROOK, NJ 07663-5303
Owner/Operator Telephone:	201-712-7000
Owner/Operator Telephone Ext:	Not reported
Owner/Operator Fax:	Not reported
Owner/Operator Email:	Not reported
Owner/Operator Indicator:	Owner
Owner/Operator Name:	SEALED AIR CORP S
Legal Status:	Private
Date Became Current:	19950101
Date Ended Current:	Not reported
Owner/Operator Address:	301 MAYHILL ST
Owner/Operator City,State,Zip:	SADDLE BROOK, NJ 07663-5303
Owner/Operator Telephone:	201-712-7000
Owner/Operator Telephone Ext:	Not reported
Owner/Operator Fax:	Not reported
Owner/Operator Email:	Not reported
Owner/Operator Indicator:	Operator
Owner/Operator Name:	TOM T
Legal Status:	Private
Date Became Current:	19970219
Date Ended Current:	Not reported
Owner/Operator Address:	6812 185TH AVE NE
Owner/Operator City,State,Zip:	REDMOND, WA 98052-6712
Owner/Operator Telephone:	425-885-9648
Owner/Operator Telephone Ext:	Not reported
Owner/Operator Fax:	Not reported

Map ID
Direction
Distance
Elevation

MAP FINDINGS

Site

Database(s)

EDR ID Number
EPA ID Number

SEALED AIR CORP REDMOND (Continued)

1000236291

Owner/Operator Email:	Not reported
Owner/Operator Indicator:	Owner
Owner/Operator Name:	SEALED AIR CORP
Legal Status:	Private
Date Became Current:	19950101
Date Ended Current:	Not reported
Owner/Operator Address:	301 MAYHILL ST
Owner/Operator City,State,Zip:	SADDLE BROOK, NJ 07663
Owner/Operator Telephone:	201-712-7000
Owner/Operator Telephone Ext:	Not reported
Owner/Operator Fax:	Not reported
Owner/Operator Email:	Not reported
Owner/Operator Indicator:	Owner
Owner/Operator Name:	SEALED AIR CORP REDMOND
Legal Status:	Private
Date Became Current:	Not reported
Date Ended Current:	Not reported
Owner/Operator Address:	6812 185TH AVE NE
Owner/Operator City,State,Zip:	REDMOND, WA 98052
Owner/Operator Telephone:	000-000-0000
Owner/Operator Telephone Ext:	Not reported
Owner/Operator Fax:	Not reported
Owner/Operator Email:	Not reported
Owner/Operator Indicator:	Owner
Owner/Operator Name:	SEALED AIR CORP
Legal Status:	Private
Date Became Current:	19950101
Date Ended Current:	Not reported
Owner/Operator Address:	301 MAYHILL ST
Owner/Operator City,State,Zip:	SADDLE BROOK, NJ 07663
Owner/Operator Telephone:	201-712-7000
Owner/Operator Telephone Ext:	Not reported
Owner/Operator Fax:	Not reported
Owner/Operator Email:	Not reported
Owner/Operator Indicator:	Owner
Owner/Operator Name:	CARR AMERICA REALTY CORP
Legal Status:	Private
Date Became Current:	Not reported
Date Ended Current:	Not reported
Owner/Operator Address:	18640 NE 67TH CT STE 150
Owner/Operator City,State,Zip:	REDMOND, WA 98052
Owner/Operator Telephone:	425-558-2245
Owner/Operator Telephone Ext:	Not reported
Owner/Operator Fax:	Not reported
Owner/Operator Email:	Not reported
Owner/Operator Indicator:	Owner
Owner/Operator Name:	SEALED AIR CORP
Legal Status:	Private
Date Became Current:	19950101
Date Ended Current:	Not reported
Owner/Operator Address:	301 MAYHILL ST
Owner/Operator City,State,Zip:	SADDLE BROOK, NJ 07663

Map ID
Direction
Distance
Elevation

MAP FINDINGS

Site

Database(s)

EDR ID Number
EPA ID Number

SEALED AIR CORP REDMOND (Continued)

1000236291

Owner/Operator Telephone: 201-712-7000
Owner/Operator Telephone Ext: Not reported
Owner/Operator Fax: Not reported
Owner/Operator Email: Not reported

Historic Generators:

Receive Date: 19970205
Handler Name: SEALED AIR CORP REDMOND
Federal Waste Generator Description: Not a generator, verified
State District Owner: WA
Large Quantity Handler of Universal Waste: No
Recognized Trader Importer: No
Recognized Trader Exporter: No
Spent Lead Acid Battery Importer: No
Spent Lead Acid Battery Exporter: No
Current Record: No
Non Storage Recycler Activity: Not reported
Electronic Manifest Broker: Not reported

Receive Date: 19981124
Handler Name: SEALED AIR CORP REDMOND
Federal Waste Generator Description: Not a generator, verified
State District Owner: WA
Large Quantity Handler of Universal Waste: No
Recognized Trader Importer: No
Recognized Trader Exporter: No
Spent Lead Acid Battery Importer: No
Spent Lead Acid Battery Exporter: No
Current Record: Yes
Non Storage Recycler Activity: Not reported
Electronic Manifest Broker: Not reported

Receive Date: 19980403
Handler Name: SEALED AIR CORP REDMOND
Federal Waste Generator Description: Not a generator, verified
State District Owner: WA
Large Quantity Handler of Universal Waste: No
Recognized Trader Importer: No
Recognized Trader Exporter: No
Spent Lead Acid Battery Importer: No
Spent Lead Acid Battery Exporter: No
Current Record: No
Non Storage Recycler Activity: Not reported
Electronic Manifest Broker: Not reported

Receive Date: 19941231
Handler Name: SEALED AIR CORP REDMOND
Federal Waste Generator Description: Conditionally Exempt Small Quantity Generator
State District Owner: WA
Large Quantity Handler of Universal Waste: No
Recognized Trader Importer: No
Recognized Trader Exporter: No
Spent Lead Acid Battery Importer: No
Spent Lead Acid Battery Exporter: No
Current Record: No
Non Storage Recycler Activity: Not reported
Electronic Manifest Broker: Not reported

Map ID
Direction
Distance
Elevation

MAP FINDINGS

Site

Database(s)

EDR ID Number
EPA ID Number

SEALED AIR CORP REDMOND (Continued)

1000236291

Receive Date: 19940101
Handler Name: SEALED AIR CORP REDMOND
Federal Waste Generator Description: Not a generator, verified
State District Owner: WA
Large Quantity Handler of Universal Waste: No
Recognized Trader Importer: No
Recognized Trader Exporter: No
Spent Lead Acid Battery Importer: No
Spent Lead Acid Battery Exporter: No
Current Record: No
Non Storage Recycler Activity: Not reported
Electronic Manifest Broker: Not reported

Receive Date: 19970205
Handler Name: SEALED AIR CORP REDMOND
Federal Waste Generator Description: Small Quantity Generator
State District Owner: WA
Large Quantity Handler of Universal Waste: No
Recognized Trader Importer: No
Recognized Trader Exporter: No
Spent Lead Acid Battery Importer: No
Spent Lead Acid Battery Exporter: No
Current Record: No
Non Storage Recycler Activity: Not reported
Electronic Manifest Broker: Not reported

Receive Date: 19970227
Handler Name: SEALED AIR CORP REDMOND
Federal Waste Generator Description: Small Quantity Generator
State District Owner: WA
Large Quantity Handler of Universal Waste: No
Recognized Trader Importer: No
Recognized Trader Exporter: No
Spent Lead Acid Battery Importer: No
Spent Lead Acid Battery Exporter: No
Current Record: No
Non Storage Recycler Activity: Not reported
Electronic Manifest Broker: Not reported

Receive Date: 19970304
Handler Name: SEALED AIR CORP REDMOND
Federal Waste Generator Description: Conditionally Exempt Small Quantity Generator
State District Owner: WA
Large Quantity Handler of Universal Waste: No
Recognized Trader Importer: No
Recognized Trader Exporter: No
Spent Lead Acid Battery Importer: No
Spent Lead Acid Battery Exporter: No
Current Record: No
Non Storage Recycler Activity: Not reported
Electronic Manifest Broker: Not reported

Receive Date: 19980302
Handler Name: SEALED AIR CORP REDMOND
Federal Waste Generator Description: Conditionally Exempt Small Quantity Generator
State District Owner: WA
Large Quantity Handler of Universal Waste: No

Map ID
Direction
Distance
Elevation

MAP FINDINGS

Site

Database(s)

EDR ID Number
EPA ID Number

SEALED AIR CORP REDMOND (Continued)

1000236291

Recognized Trader Importer: No
Recognized Trader Exporter: No
Spent Lead Acid Battery Importer: No
Spent Lead Acid Battery Exporter: No
Current Record: No
Non Storage Recycler Activity: Not reported
Electronic Manifest Broker: Not reported

Receive Date: 19980402
Handler Name: SEALED AIR CORP REDMOND
Federal Waste Generator Description: Not a generator, verified
State District Owner: WA
Large Quantity Handler of Universal Waste: No
Recognized Trader Importer: No
Recognized Trader Exporter: No
Spent Lead Acid Battery Importer: No
Spent Lead Acid Battery Exporter: No
Current Record: No
Non Storage Recycler Activity: Not reported
Electronic Manifest Broker: Not reported

Receive Date: 19981124
Handler Name: SEALED AIR CORP REDMOND
Federal Waste Generator Description: Conditionally Exempt Small Quantity Generator
State District Owner: WA
Large Quantity Handler of Universal Waste: No
Recognized Trader Importer: No
Recognized Trader Exporter: No
Spent Lead Acid Battery Importer: No
Spent Lead Acid Battery Exporter: No
Current Record: No
Non Storage Recycler Activity: Not reported
Electronic Manifest Broker: Not reported

List of NAICS Codes and Descriptions:

NAICS Code: 333999
NAICS Description: ALL OTHER MISCELLANEOUS GENERAL PURPOSE MACHINERY MANUFACTURING

NAICS Code: Not reported
NAICS Description: Not reported

Facility Has Received Notices of Violations:

Violations: No Violations Found

Evaluation Action Summary:

Evaluations: No Evaluations Found

FINDS:

Registry ID: 110005347124

Click Here:

Environmental Interest/Information System:

Washington Facility / Site Identification System (WA-FSIS) provides a means to query and display data maintained by the Washington

Map ID
 Direction
 Distance
 Elevation

MAP FINDINGS

Site

Database(s)

EDR ID Number
 EPA ID Number

SEALED AIR CORP REDMOND (Continued)

1000236291

Department of Ecology. This system contains key information for each facility/site that is currently, or has been, of interest to the Air Quality, Dam Safety, Hazardous Waste, Toxics Cleanup, and Water Quality Programs.

RCRAInfo is a national information system that supports the Resource Conservation and Recovery Act (RCRA) program through the tracking of events and activities related to facilities that generate, transport, and treat, store, or dispose of hazardous waste. RCRAInfo allows RCRA program staff to track the notification, permit, compliance, and corrective action activities required under RCRA.

[Click this hyperlink](#) while viewing on your computer to access additional FINDS: detail in the EDR Site Report.

ECHO:

Envid:	1000236291
Registry ID:	110005347124
DFR URL:	http://echo.epa.gov/detailed-facility-report?fid=110005347124
Name:	GENIE INDUSTRIES BLDG 10
Address:	6812 185TH AVE NE
City,State,Zip:	REDMOND, WA 98052

**16
 NW
 1/4-1/2
 0.278 mi.
 1469 ft.**

**MV TRANSPORTATION, INC.
 18690 NE 73RD ST
 REDMOND, WA 98052**

**ALLSITES S120066089
 NPDES N/A**

**Relative:
 Higher
 Actual:
 178 ft.**

ALLSITES:

Name:	MV TRANSPORTATION INC
Facility Id:	10982
Interaction:	121764
Interaction 1:	A
Interaction 2:	INDSWG
Ecology Program:	WATQUAL
Program Data:	PARIS
Facility Alt.:	MV Transportation, Inc.
Program ID:	WAR306015
Date Interaction:	2017-03-06 00:00:00
Date Interaction 3:	Industrial SW GP
Latitude:	47.670724149000002
Longitude:	-122.09144800200001

Interaction:	135885
Interaction 1:	A
Interaction 2:	RSVP
Ecology Program:	HAZWASTE
Program Data:	RSVP
Facility Alt.:	MV Transportation Inc
Program ID:	Not reported
Date Interaction:	2020-10-28 00:00:00
Date Interaction 3:	Revised Site Visit Progra
Latitude:	47.670724149000002
Longitude:	-122.09144800200001

Map ID
Direction
Distance
Elevation

MAP FINDINGS

Site

Database(s)

EDR ID Number
EPA ID Number

MV TRANSPORTATION, INC. (Continued)

S120066089

NPDES:

Name: MV TRANSPORTATION, INC.
Address: 18690 NE 73RD ST
City,State,Zip: REDMOND, WA 98052
Facility Status: Not reported
Facility Type: Industrial SW GP
Admin Region: Headquarters
Date Issued: 11/20/2019
Latitude: Not reported
Longitude: Not reported
Permit ID: WAR306015
Permit Version: Not reported
Permit Status: Active
Permit SubStatus: Not reported
Ecology Contact: Not reported
WRIA: Not reported
Permit Expiration Date: 12/31/2024
Effective Date: 01/01/2020
Days to Expiration: -1268

F17
West
1/4-1/2
0.284 mi.
1497 ft.

US POSTAL SERVICE
NE 68TH ST. & 185TH AVE. NE
REDMOND, WA 98052

ICR S105454457
N/A

Site 2 of 4 in cluster F

Relative:
Lower
Actual:
80 ft.

ICR:
Date Ecology Received Report: 04/04/91
Contaminants Found at Site: Petroleum products, Non-halogenated solvents, Polynuclear aromatic hydrocarbons
Media Contaminated: Soil

F18
West
1/4-1/2
0.284 mi.
1497 ft.

USPS REDMOND
NW CORNER OF NE 68TH ST & 185TH AVE NE
REDMOND, WA 98052

VCP S124434651
N/A

Site 3 of 4 in cluster F

Relative:
Lower
Actual:
80 ft.

VCP:
Name: USPS REDMOND
Address: NW CORNER OF NE 68TH ST & 185TH AVE NE
City,State,Zip: REDMOND, WA 98052
edr_fstat: WA
edr_fzip: 98052
edr_fcnty: KING
edr_zip: Not reported
Facility ID: 49516988
VCP Status: NFA
Past VCP: Not reported
Current VCP: Not reported
NFA Type: REDMOND, WA 98052
Date NFA: REDMOND, WA 98052
Rank: REDMOND, WA 98052
Cleanup Siteid: 2644
Contaminant Name: Petroleum Products-Unspecified
Soil: Not reported

MAP FINDINGS

Map ID
Direction
Distance
Elevation

Site

Database(s)

EDR ID Number
EPA ID Number

19
WSW
1/4-1/2
0.290 mi.
1530 ft.

HONEYWELL ALERTON & TREND
6670 185TH AVE NE
REDMOND, WA 98052

ALLSITES **S111770173**
N/A

Relative:
Higher
Actual:
144 ft.

ALLSITES:
Name: HONEYWELL ALERTON & TREND
Facility Id: 8507

Interaction: 101031
Interaction 1: I
Interaction 2: INDSWGP
Ecology Program: WATQUAL
Program Data: PARIS
Facility Alt.: Honeywell Alerton & Trend
Program ID: CNE126883
Date Interaction: 2008-11-05 00:00:00
Date Interaction 3: Industrial SW GP
Latitude: 47.665851719000003
Longitude: -122.092885353

F20
West
1/4-1/2
0.299 mi.
1581 ft.

USPS REDMOND
NW CORNER OF NE 68TH ST & 185TH AVE NE
REDMOND, WA 98052

ALLSITES **S105150070**
CSCSL NFA **N/A**

Site 4 of 4 in cluster F

Relative:
Lower
Actual:
107 ft.

ALLSITES:
Name: US POSTAL SERVICE REDMOND
Facility Id: 49516988

Interaction: 48038
Interaction 1: I
Interaction 2: VOLCLNST
Ecology Program: TOXICS
Program Data: ISIS
Facility Alt.: US POSTAL SERVICE REDMOND
Program ID: Not reported
Date Interaction: 2001-08-06 00:00:00
Date Interaction 3: Voluntary Cleanup Sites
Latitude: 47.667906412999997
Longitude: -122.09440798599999

CSCSL NFA:
Name: USPS REDMOND
Address: NW CORNER OF NE 68TH ST & 185TH AVE NE
City,State,Zip: REDMOND, WA 98052
Facility/Site Id: 49516988
CS Id: 2644
NFA Date: 01/23/2003
Alternate Site Names: US POSTAL SERVICE REDMOND
NFA Reason: NFA-Voluntary Cleanup Program Review
Site Status: NFA
Region: Northwest
Contaminant Name: Petroleum Products-Unspecified
Ground Water: Remediated-Below

Map ID
Direction
Distance
Elevation

MAP FINDINGS

Site

Database(s)

EDR ID Number
EPA ID Number

USPS REDMOND (Continued)

S105150070

Surface Water: Not reported
Soil: Not reported
Sediment: Not reported
Air: Not reported
Bedrock: Not reported
Latitude: 47.667910931
Longitude: -122.09443281

21
ENE
1/4-1/2
0.301 mi.
1590 ft.

**NW SAND AND GRAVEL PIT
7311 196TH NE
REDMOND, WA 98053**

**UST U001126668
ALLSITES N/A**

**Relative:
Lower
Actual:
63 ft.**

UST:
Name: NW SAND AND GRAVEL PIT
Address: 7311 196TH NE
City: REDMOND
Zip: 98053
Facility ID: 91229643
Site Id: 11168
Decimal Latitude: 47.670311
Decimal Longitude: -122.080353

Tank Name: 1
Tag Number: Not reported
Tank Status: Removed
Tank Status Date: 08/06/1996
Tank Install Date: 12/31/1964
Tank Closure Date: Not reported
Capacity Range: Not reported
Tank Permit Expiration Date: Not reported
Tank Upgrade Date: Not reported
Tank Spill Prevention: Not reported
Tank Overfill Prevention: Not reported
Tank Material: Not reported
Tank Construction: Not reported
Tank Tightness Test: Not reported
Tank Corrosion Protection: Not reported
Tank Manifold: Not reported
Tank Release Detection: Not reported
Tank SFC Type: Not reported
Pipe Material: Not reported
Pipe Construction: Not reported
Pipe Primary Release Detection: Not reported
Pipe Second Release Detection: Not reported
Pipe Corrosion Protection: Not reported
Pipe Pumping System: Not reported
Responsible Unit: Northwest
Dispencer/Pump SFC Type: Not reported
Region: Northwest
Is Active: False
Actual Capacity: Not reported
Pipe Install Date: Not reported
Turbine Sump Construction: Not reported
Compart Number: 1
Stored Substance: Not reported
Used Substance: Not reported

Map ID
Direction
Distance
Elevation

MAP FINDINGS

Site

Database(s)

EDR ID Number
EPA ID Number

NW SAND AND GRAVEL PIT (Continued)

U001126668

Compart Capacity: Not reported

Name: NW SAND AND GRAVEL PIT
Address: 7311 196TH NE
City: REDMOND
Zip: 98053

Tank Name: 2
Tag Number: Not reported
Tank Status: Removed
Tank Status Date: 08/06/1996
Tank Install Date: 12/31/1964
Tank Closure Date: Not reported
Capacity Range: Not reported
Tank Permit Expiration Date: Not reported
Tank Upgrade Date: Not reported
Tank Spill Prevention: Not reported
Tank Overfill Prevention: Not reported
Tank Material: Not reported
Tank Construction: Not reported
Tank Tightness Test: Not reported
Tank Corrosion Protection: Not reported
Tank Manifold: Not reported
Tank Release Detection: Not reported
Tank SFC Type: Not reported
Pipe Material: Not reported
Pipe Construction: Not reported
Pipe Primary Release Detection: Not reported
Pipe Second Release Detection: Not reported
Pipe Corrosion Protection: Not reported
Pipe Pumping System: Not reported
Responsible Unit: Northwest
Dispencer/Pump SFC Type: Not reported
Region: Northwest
Is Active: False
Actual Capacity: Not reported
Pipe Install Date: Not reported
Turbine Sump Construction: Not reported
Compart Number: 1
Stored Substance: Not reported
Used Substance: Not reported
Compart Capacity: Not reported

ALLSITES:

Name: NW SAND & GRAVEL PIT
Facility Id: 91229643

Interaction: 71355
Interaction 1: I
Interaction 2: UST
Ecology Program: TOXICS
Program Data: UST
Facility Alt.: Not reported
Program ID: 11168
Date Interaction: 2000-02-29 00:00:00
Date Interaction 3: Underground Storage Tank
Latitude: 47.670305351000003

Map ID
Direction
Distance
Elevation

MAP FINDINGS

Site

Database(s)

EDR ID Number
EPA ID Number

NW SAND AND GRAVEL PIT (Continued)

U001126668

Longitude: -122.080338131

G22
WSW
1/4-1/2
0.303 mi.
1599 ft.

THREE FIVE SYSTEMS TFS REDMOND
6640 185TH AVE NE
REDMOND, WA 98052
Site 1 of 3 in cluster G

ALLSITES S109556474
N/A

Relative:
Higher
Actual:
172 ft.

ALLSITES:
Name: THREE FIVE SYSTEMS TFS REDMOND
Facility Id: 61693256
Interaction: 54605
Interaction 1: I
Interaction 2: HWP
Ecology Program: HAZWASTE
Program Data: HWPPRT
Facility Alt.: Not reported
Program ID: WAR000007153
Date Interaction: 2003-01-01 00:00:00
Date Interaction 3: Hazardous Waste Planner
Latitude: 47.664944353000003
Longitude: -122.09439513

Interaction: 54603
Interaction 1: I
Interaction 2: HWG
Ecology Program: HAZWASTE
Program Data: TURBOWASTE
Facility Alt.: Not reported
Program ID: WAR000007153
Date Interaction: 1996-01-17 00:00:00
Date Interaction 3: Hazardous Waste Generator
Latitude: 47.664944353000003
Longitude: -122.09439513

Interaction: 54604
Interaction 1: A
Interaction 2: TRI
Ecology Program: HAZWASTE
Program Data: EPCRA
Facility Alt.: Not reported
Program ID: WAR000007153
Date Interaction: 2001-12-31 00:00:00
Date Interaction 3: Toxics Release Inventory
Latitude: 47.664944353000003
Longitude: -122.09439513

MAP FINDINGS

Map ID
Direction
Distance
Elevation

Site

Database(s)

EDR ID Number
EPA ID Number

23
NNW
1/4-1/2
0.304 mi.
1607 ft.

MV TRANSPORTATION FACILITY EXPANSION
REDMOND, WA 98052

ALLSITES **S126322343**
NPDES **N/A**

Relative:
Lower
Actual:
51 ft.

ALLSITES:
Name: MV TRANSPORTATION FACILITY EXPANSION
Facility Id: 52018

Interaction: 134686
Interaction 1: A
Interaction 2: CONSTSWGP
Ecology Program: WATQUAL
Program Data: PARIS
Facility Alt.: MV Transportation Facility Expansion
Program ID: WAR309128
Date Interaction: 2020-04-23 00:00:00
Date Interaction 3: Construction SW GP
Latitude: 47.671725180000003
Longitude: -122.090016608

NPDES:
Name: MV TRANSPORTATION FACILITY EXPANSION
Address: Not reported
City,State,Zip: REDMOND, WA 98052
Facility Status: Not reported
Facility Type: Construction SW GP
Admin Region: Headquarters
Date Issued: 11/15/2020
Latitude: Not reported
Longitude: Not reported
Permit ID: WAR309128
Permit Version: Not reported
Permit Status: Active
Permit SubStatus: Not reported
Ecology Contact: Not reported
WRIA: Not reported
Permit Expiration Date: 12/31/2025
Effective Date: 01/01/2021
Days to Expiration: -1633

G24
WSW
1/4-1/2
0.324 mi.
1710 ft.

ETC NORTHWEST
6645 185TH AVE NE STE 100
REDMOND, WA 98052
Site 2 of 3 in cluster G

ALLSITES **1001490792**
RCRA NonGen / NLR **WAD988502522**
FINDS
ECHO

Relative:
Higher
Actual:
154 ft.

ALLSITES:
Name: ETC NORTHWEST
Facility Id: 84964641

Interaction: 68176
Interaction 1: I
Interaction 2: HWG
Ecology Program: HAZWASTE
Program Data: TURBOWASTE
Facility Alt.: Not reported

Map ID
Direction
Distance
Elevation

MAP FINDINGS

Site

Database(s)

EDR ID Number
EPA ID Number

ETC NORTHWEST (Continued)

1001490792

Program ID: WAD988502522
Date Interaction: 1992-03-09 00:00:00
Date Interaction 3: Hazardous Waste Generator
Latitude: 47.66520435399997
Longitude: -122.09446513100001

RCRA NonGen / NLR:

Date Form Received by Agency: 19950822
Handler Name: ETC NORTHWEST
Handler Address: 6645 185TH AVE NE STE 100
Handler City,State,Zip: REDMOND, WA 98052-5038
EPA ID: WAD988502522
Contact Name: ETC NORTHWEST ETC NORTHWEST
Contact Address: 4350 FAIRFAX DR STE 300
Contact City,State,Zip: ARLINGTON, VA 22203-1619
Contact Telephone: 000-000-0000
Contact Fax: 000-000-0000
Contact Email: Not reported
Contact Title: Not reported
EPA Region: 10
Land Type: Private
Federal Waste Generator Description: Not a generator, verified
Non-Notifier: Not reported
Biennial Report Cycle: Not reported
Accessibility: Not reported
Active Site Indicator: Not reported
State District Owner: WA
State District: NWRO
Mailing Address: 4350 FAIRFAX DR STE 300
Mailing City,State,Zip: ARLINGTON, VA 22203-1619
Owner Name: APBI ENVIRONMEN A
Owner Type: Private
Operator Name: CAROL H
Operator Type: Private
Short-Term Generator Activity: No
Importer Activity: No
Mixed Waste Generator: No
Transporter Activity: No
Transfer Facility Activity: No
Recycler Activity with Storage: No
Small Quantity On-Site Burner Exemption: No
Smelting Melting and Refining Furnace Exemption: No
Underground Injection Control: No
Off-Site Waste Receipt: No
Universal Waste Indicator: No
Universal Waste Destination Facility: No
Federal Universal Waste: No
Active Site Fed-Reg Treatment Storage and Disposal Facility: Not reported
Active Site Converter Treatment storage and Disposal Facility: Not reported
Active Site State-Reg Treatment Storage and Disposal Facility: Not reported
Active Site State-Reg Handler: ---
Federal Facility Indicator: Not reported
Hazardous Secondary Material Indicator: NN
Sub-Part K Indicator: Not reported
Commercial TSD Indicator: No
Treatment Storage and Disposal Type: Not reported

Map ID
 Direction
 Distance
 Elevation

MAP FINDINGS

Site

Database(s)

EDR ID Number
 EPA ID Number

ETC NORTHWEST (Continued)

1001490792

2018 GPRA Permit Baseline:	Not on the Baseline
2018 GPRA Renewals Baseline:	Not on the Baseline
Permit Renewals Workload Universe:	Not reported
Permit Workload Universe:	Not reported
Permit Progress Universe:	Not reported
Post-Closure Workload Universe:	Not reported
Closure Workload Universe:	Not reported
202 GPRA Corrective Action Baseline:	No
Corrective Action Workload Universe:	No
Subject to Corrective Action Universe:	No
Non-TSDFs Where RCRA CA has Been Imposed Universe:	No
TSDFs Potentially Subject to CA Under 3004 (u)/(v) Universe:	No
TSDFs Only Subject to CA under Discretionary Auth Universe:	No
Corrective Action Priority Ranking:	No NCAPS ranking
Environmental Control Indicator:	No
Institutional Control Indicator:	No
Human Exposure Controls Indicator:	N/A
Groundwater Controls Indicator:	N/A
Operating TSDf Universe:	Not reported
Full Enforcement Universe:	Not reported
Significant Non-Complier Universe:	No
Unaddressed Significant Non-Complier Universe:	No
Addressed Significant Non-Complier Universe:	No
Significant Non-Complier With a Compliance Schedule Universe:	No
Financial Assurance Required:	Not reported
Handler Date of Last Change:	20120216
Recognized Trader-Importer:	No
Recognized Trader-Exporter:	No
Importer of Spent Lead Acid Batteries:	No
Exporter of Spent Lead Acid Batteries:	No
Recycler Activity Without Storage:	Not reported
Manifest Broker:	Not reported
Sub-Part P Indicator:	No

Handler - Owner Operator:

Owner/Operator Indicator:	Operator
Owner/Operator Name:	APBI ENVIRONMENTAL SC GROUP
Legal Status:	Private
Date Became Current:	Not reported
Date Ended Current:	Not reported
Owner/Operator Address:	4350 FAIRFAX DR
Owner/Operator City,State,Zip:	ARLINGTON, VA 22203-1695
Owner/Operator Telephone:	000-000-0000
Owner/Operator Telephone Ext:	Not reported
Owner/Operator Fax:	Not reported
Owner/Operator Email:	Not reported

Owner/Operator Indicator:	Owner
Owner/Operator Name:	APBI ENVIRONMEN A
Legal Status:	Private
Date Became Current:	19961211
Date Ended Current:	Not reported
Owner/Operator Address:	4350 FAIRFAX DR
Owner/Operator City,State,Zip:	ARLINGTON, VA 22203-1695
Owner/Operator Telephone:	000-000-0000
Owner/Operator Telephone Ext:	Not reported

Map ID
Direction
Distance
Elevation

MAP FINDINGS

Site

Database(s)

EDR ID Number
EPA ID Number

ETC NORTHWEST (Continued)

1001490792

Owner/Operator Fax:	Not reported
Owner/Operator Email:	Not reported
Owner/Operator Indicator:	Owner
Owner/Operator Name:	ETC NORTHWEST
Legal Status:	Private
Date Became Current:	Not reported
Date Ended Current:	Not reported
Owner/Operator Address:	6645 185TH AVE NE STE 100
Owner/Operator City,State,Zip:	REDMOND, WA 98052
Owner/Operator Telephone:	000-000-0000
Owner/Operator Telephone Ext:	Not reported
Owner/Operator Fax:	Not reported
Owner/Operator Email:	Not reported
Owner/Operator Indicator:	Operator
Owner/Operator Name:	HANNA, CAROL P
Legal Status:	Private
Date Became Current:	19961211
Date Ended Current:	Not reported
Owner/Operator Address:	4350 FAIRFAX DR
Owner/Operator City,State,Zip:	ARLINGTON, VA 22203
Owner/Operator Telephone:	703-516-2300
Owner/Operator Telephone Ext:	Not reported
Owner/Operator Fax:	Not reported
Owner/Operator Email:	Not reported
Owner/Operator Indicator:	Owner
Owner/Operator Name:	MASTRO, MICHAEL R
Legal Status:	Private
Date Became Current:	Not reported
Date Ended Current:	Not reported
Owner/Operator Address:	510 RAINIER AVE S
Owner/Operator City,State,Zip:	SEATTLE, WA 98144-2039
Owner/Operator Telephone:	425-885-1436
Owner/Operator Telephone Ext:	Not reported
Owner/Operator Fax:	Not reported
Owner/Operator Email:	Not reported
Owner/Operator Indicator:	Owner
Owner/Operator Name:	ETC NORTHWEST
Legal Status:	Private
Date Became Current:	Not reported
Date Ended Current:	Not reported
Owner/Operator Address:	6645 185TH AVE NE STE 100
Owner/Operator City,State,Zip:	REDMOND, WA 98052
Owner/Operator Telephone:	000-000-0000
Owner/Operator Telephone Ext:	Not reported
Owner/Operator Fax:	Not reported
Owner/Operator Email:	Not reported
Owner/Operator Indicator:	Owner
Owner/Operator Name:	MASTRO, MICHAEL R
Legal Status:	Private
Date Became Current:	19961211
Date Ended Current:	Not reported
Owner/Operator Address:	510 RAINIER AVE S

Map ID
Direction
Distance
Elevation

MAP FINDINGS

Site

Database(s)

EDR ID Number
EPA ID Number

ETC NORTHWEST (Continued)

1001490792

Owner/Operator City,State,Zip:	SEATTLE, WA 98144
Owner/Operator Telephone:	425-885-1436
Owner/Operator Telephone Ext:	Not reported
Owner/Operator Fax:	Not reported
Owner/Operator Email:	Not reported
Owner/Operator Indicator:	Operator
Owner/Operator Name:	ETC NORTHWEST
Legal Status:	Private
Date Became Current:	Not reported
Date Ended Current:	Not reported
Owner/Operator Address:	6645 185TH AVE NE STE 100
Owner/Operator City,State,Zip:	REDMOND, WA 98052
Owner/Operator Telephone:	000-000-0000
Owner/Operator Telephone Ext:	Not reported
Owner/Operator Fax:	Not reported
Owner/Operator Email:	Not reported
Owner/Operator Indicator:	Owner
Owner/Operator Name:	APBI ENVIRONMENTAL SC GROUP
Legal Status:	Private
Date Became Current:	19961211
Date Ended Current:	Not reported
Owner/Operator Address:	4350 FAIRFAX DR
Owner/Operator City,State,Zip:	ARLINGTON, VA 22203
Owner/Operator Telephone:	000-000-0000
Owner/Operator Telephone Ext:	Not reported
Owner/Operator Fax:	Not reported
Owner/Operator Email:	Not reported
Owner/Operator Indicator:	Operator
Owner/Operator Name:	CAROL H
Legal Status:	Private
Date Became Current:	19961211
Date Ended Current:	Not reported
Owner/Operator Address:	4350 FAIRFAX DR
Owner/Operator City,State,Zip:	ARLINGTON, VA 22203-1695
Owner/Operator Telephone:	703-516-2300
Owner/Operator Telephone Ext:	Not reported
Owner/Operator Fax:	Not reported
Owner/Operator Email:	Not reported
Owner/Operator Indicator:	Owner
Owner/Operator Name:	ETC NORTHWEST
Legal Status:	Private
Date Became Current:	Not reported
Date Ended Current:	Not reported
Owner/Operator Address:	6645 185TH AVE NE STE 100
Owner/Operator City,State,Zip:	REDMOND, WA 98052
Owner/Operator Telephone:	000-000-0000
Owner/Operator Telephone Ext:	Not reported
Owner/Operator Fax:	Not reported
Owner/Operator Email:	Not reported
Owner/Operator Indicator:	Owner
Owner/Operator Name:	ETC NORTHWEST
Legal Status:	Private

Map ID
Direction
Distance
Elevation

MAP FINDINGS

Site

Database(s)

EDR ID Number
EPA ID Number

ETC NORTHWEST (Continued)

1001490792

Date Became Current: Not reported
Date Ended Current: Not reported
Owner/Operator Address: 6645 185TH AVE NE STE 100
Owner/Operator City,State,Zip: REDMOND, WA 98052
Owner/Operator Telephone: 000-000-0000
Owner/Operator Telephone Ext: Not reported
Owner/Operator Fax: Not reported
Owner/Operator Email: Not reported

Owner/Operator Indicator: Operator
Owner/Operator Name: ETC NORTHWEST
Legal Status: Private
Date Became Current: Not reported
Date Ended Current: Not reported
Owner/Operator Address: 6645 185TH AVE NE STE 100
Owner/Operator City,State,Zip: REDMOND, WA 98052
Owner/Operator Telephone: 000-000-0000
Owner/Operator Telephone Ext: Not reported
Owner/Operator Fax: Not reported
Owner/Operator Email: Not reported

Historic Generators:

Receive Date: 19950822
Handler Name: ETC NORTHWEST
Federal Waste Generator Description: Not a generator, verified
State District Owner: WA
Large Quantity Handler of Universal Waste: No
Recognized Trader Importer: No
Recognized Trader Exporter: No
Spent Lead Acid Battery Importer: No
Spent Lead Acid Battery Exporter: No
Current Record: No
Non Storage Recycler Activity: Not reported
Electronic Manifest Broker: Not reported

Receive Date: 19950822
Handler Name: ETC NORTHWEST
Federal Waste Generator Description: Not a generator, verified
State District Owner: WA
Large Quantity Handler of Universal Waste: No
Recognized Trader Importer: No
Recognized Trader Exporter: No
Spent Lead Acid Battery Importer: No
Spent Lead Acid Battery Exporter: No
Current Record: Yes
Non Storage Recycler Activity: Not reported
Electronic Manifest Broker: Not reported

Receive Date: 19940101
Handler Name: ETC NORTHWEST
Federal Waste Generator Description: Not a generator, verified
State District Owner: WA
Large Quantity Handler of Universal Waste: No
Recognized Trader Importer: No
Recognized Trader Exporter: No
Spent Lead Acid Battery Importer: No
Spent Lead Acid Battery Exporter: No

Map ID
Direction
Distance
Elevation

MAP FINDINGS

Site

Database(s)

EDR ID Number
EPA ID Number

ETC NORTHWEST (Continued)

1001490792

Current Record: No
Non Storage Recycler Activity: Not reported
Electronic Manifest Broker: Not reported

Receive Date: 19950101
Handler Name: ETC NORTHWEST
Federal Waste Generator Description: Not a generator, verified
State District Owner: WA
Large Quantity Handler of Universal Waste: No
Recognized Trader Importer: No
Recognized Trader Exporter: No
Spent Lead Acid Battery Importer: No
Spent Lead Acid Battery Exporter: No
Current Record: No
Non Storage Recycler Activity: Not reported
Electronic Manifest Broker: Not reported

Receive Date: 19950822
Handler Name: ETC NORTHWEST
Federal Waste Generator Description: Conditionally Exempt Small Quantity Generator
State District Owner: WA
Large Quantity Handler of Universal Waste: No
Recognized Trader Importer: Not reported
Recognized Trader Exporter: Not reported
Spent Lead Acid Battery Importer: Not reported
Spent Lead Acid Battery Exporter: Not reported
Current Record: No
Non Storage Recycler Activity: Not reported
Electronic Manifest Broker: Not reported

List of NAICS Codes and Descriptions:

NAICS Code: 54138
NAICS Description: TESTING LABORATORIES

Facility Has Received Notices of Violations:

Violations: No Violations Found

Evaluation Action Summary:

Evaluations: No Evaluations Found

FINDS:

Registry ID: 110005372738

Click Here:

Environmental Interest/Information System:

Washington Facility / Site Identification System (WA-FSIS) provides a means to query and display data maintained by the Washington Department of Ecology. This system contains key information for each facility/site that is currently, or has been, of interest to the Air Quality, Dam Safety, Hazardous Waste, Toxics Cleanup, and Water Quality Programs.
RCRAInfo is a national information system that supports the Resource Conservation and Recovery Act (RCRA) program through the tracking of events and activities related to facilities that generate, transport,

Map ID
 Direction
 Distance
 Elevation

MAP FINDINGS

Site

Database(s)

EDR ID Number
 EPA ID Number

ETC NORTHWEST (Continued)

1001490792

and treat, store, or dispose of hazardous waste. RCRAInfo allows RCRA program staff to track the notification, permit, compliance, and corrective action activities required under RCRA.

Click this hyperlink while viewing on your computer to access additional FINDS: detail in the EDR Site Report.

ECHO:

Envid: 1001490792
 Registry ID: 110005372738
 DFR URL: <http://echo.epa.gov/detailed-facility-report?fid=110005372738>
 Name: ETC NORTHWEST
 Address: 6645 185TH AVE NE STE 100
 City,State,Zip: REDMOND, WA 98052

G25
WSW
1/4-1/2
0.324 mi.
1710 ft.

GUIDANT CORP
6645 185TH AVENUE NORTHEAST
REDMOND, WA 98052
Site 3 of 3 in cluster G

ALLSITES 1001490941
RCRA NonGen / NLR WAD988516399
FINDS
ECHO
MANIFEST

Relative:
Higher
Actual:
154 ft.

ALLSITES:
 Name: GUIDANT CORP
 Facility Id: 85792962
 Interaction: 68748
 Interaction 1: I
 Interaction 2: HWOTHER
 Ecology Program: HAZWASTE
 Program Data: TURBOWASTE
 Facility Alt.: Not reported
 Program ID: WAD988516399
 Date Interaction: 2003-12-31 00:00:00
 Date Interaction 3: Haz Waste Management Acti
 Latitude: 47.665204353999997
 Longitude: -122.09446513100001

Interaction: 68747
 Interaction 1: I
 Interaction 2: HWG
 Ecology Program: HAZWASTE
 Program Data: TURBOWASTE
 Facility Alt.: Not reported
 Program ID: WAD988516399
 Date Interaction: 2000-03-06 00:00:00
 Date Interaction 3: Hazardous Waste Generator
 Latitude: 47.665204353999997
 Longitude: -122.09446513100001

Interaction: 68746
 Interaction 1: I
 Interaction 2: HWG
 Ecology Program: HAZWASTE
 Program Data: TURBOWASTE
 Facility Alt.: Not reported
 Program ID: WAD988516399

Map ID
Direction
Distance
Elevation

MAP FINDINGS

Site

Database(s)

EDR ID Number
EPA ID Number

GUIDANT CORP (Continued)

1001490941

Date Interaction: 1993-01-06 00:00:00
Date Interaction 3: Hazardous Waste Generator
Latitude: 47.665204353999997
Longitude: -122.09446513100001

RCRA NonGen / NLR:

Date Form Received by Agency: 20070123
Handler Name: GUIDANT CORP
Handler Address: 6645 185TH AVE NE
Handler City,State,Zip: REDMOND, WA 98052
EPA ID: WAD988516399
Contact Name: JANICE BLACKHURST
Contact Address: 6645 185TH AVE NE
Contact City,State,Zip: REDMOND, WA 98052
Contact Telephone: 425-376-1356
Contact Fax: Not reported
Contact Email: JANICE.BLACKHURST@GUIDANT.COM
Contact Title: Not reported
EPA Region: 10
Land Type: Private
Federal Waste Generator Description: Not a generator, verified
Non-Notifier: Not reported
Biennial Report Cycle: Not reported
Accessibility: Not reported
Active Site Indicator: Not reported
State District Owner: WA
State District: NWRO
Mailing Address: 6645 185TH AVE NE
Mailing City,State,Zip: REDMOND, WA 98052
Owner Name: GUIDANT CORP
Owner Type: Private
Operator Name: BLACKHURST, JANICE
Operator Type: Private
Short-Term Generator Activity: No
Importer Activity: No
Mixed Waste Generator: No
Transporter Activity: No
Transfer Facility Activity: No
Recycler Activity with Storage: No
Small Quantity On-Site Burner Exemption: No
Smelting Melting and Refining Furnace Exemption: No
Underground Injection Control: No
Off-Site Waste Receipt: No
Universal Waste Indicator: No
Universal Waste Destination Facility: No
Federal Universal Waste: No
Active Site Fed-Reg Treatment Storage and Disposal Facility: Not reported
Active Site Converter Treatment storage and Disposal Facility: Not reported
Active Site State-Reg Treatment Storage and Disposal Facility: Not reported
Active Site State-Reg Handler: ---
Federal Facility Indicator: Not reported
Hazardous Secondary Material Indicator: NN
Sub-Part K Indicator: Not reported
Commercial TSD Indicator: No
Treatment Storage and Disposal Type: Not reported
2018 GPRA Permit Baseline: Not on the Baseline

Map ID
Direction
Distance
Elevation

MAP FINDINGS

Site

Database(s)

EDR ID Number
EPA ID Number

GUIDANT CORP (Continued)

1001490941

2018 GPRA Renewals Baseline:	Not on the Baseline
Permit Renewals Workload Universe:	Not reported
Permit Workload Universe:	Not reported
Permit Progress Universe:	Not reported
Post-Closure Workload Universe:	Not reported
Closure Workload Universe:	Not reported
202 GPRA Corrective Action Baseline:	No
Corrective Action Workload Universe:	No
Subject to Corrective Action Universe:	No
Non-TSDFs Where RCRA CA has Been Imposed Universe:	No
TSDFs Potentially Subject to CA Under 3004 (u)/(v) Universe:	No
TSDFs Only Subject to CA under Discretionary Auth Universe:	No
Corrective Action Priority Ranking:	No NCAPS ranking
Environmental Control Indicator:	No
Institutional Control Indicator:	No
Human Exposure Controls Indicator:	N/A
Groundwater Controls Indicator:	N/A
Operating TSDF Universe:	Not reported
Full Enforcement Universe:	Not reported
Significant Non-Complier Universe:	No
Unaddressed Significant Non-Complier Universe:	No
Addressed Significant Non-Complier Universe:	No
Significant Non-Complier With a Compliance Schedule Universe:	No
Financial Assurance Required:	Not reported
Handler Date of Last Change:	20180510
Recognized Trader-Importer:	No
Recognized Trader-Exporter:	No
Importer of Spent Lead Acid Batteries:	No
Exporter of Spent Lead Acid Batteries:	No
Recycler Activity Without Storage:	No
Manifest Broker:	No
Sub-Part P Indicator:	No

Biennial: List of Years

Year: 2005

[Click Here for Biennial Reporting System Data:](#)

Year: 2003

[Click Here for Biennial Reporting System Data:](#)

Hazardous Waste Summary:

Waste Code: D002
Waste Description: CORROSIVE WASTE

Handler - Owner Operator:

Owner/Operator Indicator:	Operator
Owner/Operator Name:	GUIDANT CORP
Legal Status:	Private
Date Became Current:	Not reported
Date Ended Current:	Not reported
Owner/Operator Address:	6645 185TH AVE NE
Owner/Operator City,State,Zip:	REDMOND, WA 98052
Owner/Operator Telephone:	000-000-0000
Owner/Operator Telephone Ext:	Not reported
Owner/Operator Fax:	Not reported

Map ID
Direction
Distance
Elevation

MAP FINDINGS

Site

Database(s)

EDR ID Number
EPA ID Number

GUIDANT CORP (Continued)

1001490941

Owner/Operator Email:	Not reported
Owner/Operator Indicator:	Operator
Owner/Operator Name:	GUIDANT CORP
Legal Status:	Private
Date Became Current:	Not reported
Date Ended Current:	Not reported
Owner/Operator Address:	6645 185TH AVE NE
Owner/Operator City,State,Zip:	REDMOND, WA 98052
Owner/Operator Telephone:	000-000-0000
Owner/Operator Telephone Ext:	Not reported
Owner/Operator Fax:	Not reported
Owner/Operator Email:	Not reported
Owner/Operator Indicator:	Owner
Owner/Operator Name:	GUIDANT CORP
Legal Status:	Private
Date Became Current:	Not reported
Date Ended Current:	Not reported
Owner/Operator Address:	6645 185TH AVE NE
Owner/Operator City,State,Zip:	REDMOND, WA 98052
Owner/Operator Telephone:	000-000-0000
Owner/Operator Telephone Ext:	Not reported
Owner/Operator Fax:	Not reported
Owner/Operator Email:	Not reported
Owner/Operator Indicator:	Operator
Owner/Operator Name:	GUIDANT CORP
Legal Status:	Private
Date Became Current:	Not reported
Date Ended Current:	Not reported
Owner/Operator Address:	6645 185TH AVE NE
Owner/Operator City,State,Zip:	REDMOND, WA 98052
Owner/Operator Telephone:	000-000-0000
Owner/Operator Telephone Ext:	Not reported
Owner/Operator Fax:	Not reported
Owner/Operator Email:	Not reported
Owner/Operator Indicator:	Operator
Owner/Operator Name:	GUIDANT CORP
Legal Status:	Private
Date Became Current:	Not reported
Date Ended Current:	Not reported
Owner/Operator Address:	6645 185TH AVE NE
Owner/Operator City,State,Zip:	REDMOND, WA 98052
Owner/Operator Telephone:	000-000-0000
Owner/Operator Telephone Ext:	Not reported
Owner/Operator Fax:	Not reported
Owner/Operator Email:	Not reported
Owner/Operator Indicator:	Owner
Owner/Operator Name:	GUIDANT CORP
Legal Status:	Private
Date Became Current:	19781103
Date Ended Current:	Not reported
Owner/Operator Address:	111 MONUMENT CIRCLE 29TH PL
Owner/Operator City,State,Zip:	INDIANAPOLIS, IN 46204

Map ID
Direction
Distance
Elevation

MAP FINDINGS

Site

Database(s)

EDR ID Number
EPA ID Number

GUIDANT CORP (Continued)

1001490941

Owner/Operator Telephone:	317-971-2000
Owner/Operator Telephone Ext:	Not reported
Owner/Operator Fax:	Not reported
Owner/Operator Email:	Not reported
Owner/Operator Indicator:	Operator
Owner/Operator Name:	BLACKHURST, JANICE
Legal Status:	Private
Date Became Current:	Not reported
Date Ended Current:	Not reported
Owner/Operator Address:	6645 185TH AVE NE
Owner/Operator City,State,Zip:	REDMOND, WA 98052
Owner/Operator Telephone:	425-376-1356
Owner/Operator Telephone Ext:	Not reported
Owner/Operator Fax:	Not reported
Owner/Operator Email:	Not reported
Owner/Operator Indicator:	Owner
Owner/Operator Name:	GUIDANT CORP
Legal Status:	Private
Date Became Current:	19781103
Date Ended Current:	Not reported
Owner/Operator Address:	111 MONUMENT CIRCLE 29TH PL
Owner/Operator City,State,Zip:	INDIANAPOLIS, IN 46204-5129
Owner/Operator Telephone:	Not reported
Owner/Operator Telephone Ext:	Not reported
Owner/Operator Fax:	Not reported
Owner/Operator Email:	Not reported
Owner/Operator Indicator:	Operator
Owner/Operator Name:	GUIDANT CORP
Legal Status:	Private
Date Became Current:	Not reported
Date Ended Current:	Not reported
Owner/Operator Address:	6645 185TH AVE NE
Owner/Operator City,State,Zip:	REDMOND, WA 98052
Owner/Operator Telephone:	000-000-0000
Owner/Operator Telephone Ext:	Not reported
Owner/Operator Fax:	Not reported
Owner/Operator Email:	Not reported
Owner/Operator Indicator:	Operator
Owner/Operator Name:	BLACKHURST, JANICE
Legal Status:	Private
Date Became Current:	Not reported
Date Ended Current:	Not reported
Owner/Operator Address:	6645 185TH AVE NE
Owner/Operator City,State,Zip:	REDMOND, WA 98052
Owner/Operator Telephone:	425-376-1356
Owner/Operator Telephone Ext:	Not reported
Owner/Operator Fax:	Not reported
Owner/Operator Email:	Not reported
Owner/Operator Indicator:	Owner
Owner/Operator Name:	CARR AMERICA REALTY CORP
Legal Status:	Private
Date Became Current:	Not reported

Map ID
Direction
Distance
Elevation

MAP FINDINGS

Site

Database(s)

EDR ID Number
EPA ID Number

GUIDANT CORP (Continued)

1001490941

Date Ended Current:	Not reported
Owner/Operator Address:	10785 WILLOWS RD NE
Owner/Operator City,State,Zip:	REDMOND, WA 98052
Owner/Operator Telephone:	425-558-2245
Owner/Operator Telephone Ext:	Not reported
Owner/Operator Fax:	Not reported
Owner/Operator Email:	Not reported
Owner/Operator Indicator:	Owner
Owner/Operator Name:	CAREMARK INC
Legal Status:	Private
Date Became Current:	19960503
Date Ended Current:	Not reported
Owner/Operator Address:	6645 185TH AVE NE STE 151
Owner/Operator City,State,Zip:	REDMOND, WA 98052
Owner/Operator Telephone:	000-000-0000
Owner/Operator Telephone Ext:	Not reported
Owner/Operator Fax:	Not reported
Owner/Operator Email:	Not reported
Owner/Operator Indicator:	Owner
Owner/Operator Name:	GUIDANT CORP
Legal Status:	Private
Date Became Current:	19781103
Date Ended Current:	Not reported
Owner/Operator Address:	111 MONUMENT CIRCLE 29TH PL
Owner/Operator City,State,Zip:	INDIANAPOLIS, IN 46204
Owner/Operator Telephone:	317-971-2000
Owner/Operator Telephone Ext:	Not reported
Owner/Operator Fax:	Not reported
Owner/Operator Email:	Not reported
Owner/Operator Indicator:	Operator
Owner/Operator Name:	BLACKHURST, JANICE
Legal Status:	Private
Date Became Current:	Not reported
Date Ended Current:	Not reported
Owner/Operator Address:	6645 185TH AVE NE
Owner/Operator City,State,Zip:	REDMOND, WA 98052
Owner/Operator Telephone:	425-376-1356
Owner/Operator Telephone Ext:	Not reported
Owner/Operator Fax:	Not reported
Owner/Operator Email:	Not reported
Owner/Operator Indicator:	Owner
Owner/Operator Name:	GUIDANT CORP
Legal Status:	Private
Date Became Current:	Not reported
Date Ended Current:	Not reported
Owner/Operator Address:	6645 185TH AVE NE
Owner/Operator City,State,Zip:	REDMOND, WA 98052
Owner/Operator Telephone:	000-000-0000
Owner/Operator Telephone Ext:	Not reported
Owner/Operator Fax:	Not reported
Owner/Operator Email:	Not reported
Owner/Operator Indicator:	Owner

Map ID
Direction
Distance
Elevation

MAP FINDINGS

Site

Database(s)

EDR ID Number
EPA ID Number

GUIDANT CORP (Continued)

1001490941

Owner/Operator Name: CARR AMERICA REALTY CORP
Legal Status: Private
Date Became Current: Not reported
Date Ended Current: Not reported
Owner/Operator Address: 10785 WILLOWS RD NE
Owner/Operator City,State,Zip: REDMOND, WA 98052
Owner/Operator Telephone: 425-558-2245
Owner/Operator Telephone Ext: Not reported
Owner/Operator Fax: Not reported
Owner/Operator Email: Not reported

Owner/Operator Indicator: Owner
Owner/Operator Name: CARR AMERICA REALTY CORP
Legal Status: Private
Date Became Current: Not reported
Date Ended Current: Not reported
Owner/Operator Address: 10785 WILLOWS RD NE
Owner/Operator City,State,Zip: REDMOND, WA 98052
Owner/Operator Telephone: 425-558-2245
Owner/Operator Telephone Ext: Not reported
Owner/Operator Fax: Not reported
Owner/Operator Email: Not reported

Owner/Operator Indicator: Operator
Owner/Operator Name: BLACKHURST, JANICE
Legal Status: Private
Date Became Current: Not reported
Date Ended Current: Not reported
Owner/Operator Address: 6645 185TH AVE NE
Owner/Operator City,State,Zip: REDMOND, WA 98052
Owner/Operator Telephone: 425-376-1356
Owner/Operator Telephone Ext: Not reported
Owner/Operator Fax: Not reported
Owner/Operator Email: Not reported

Owner/Operator Indicator: Owner
Owner/Operator Name: GUIDANT CORP
Legal Status: Private
Date Became Current: Not reported
Date Ended Current: Not reported
Owner/Operator Address: 6645 185TH AVE NE
Owner/Operator City,State,Zip: REDMOND, WA 98052
Owner/Operator Telephone: 000-000-0000
Owner/Operator Telephone Ext: Not reported
Owner/Operator Fax: Not reported
Owner/Operator Email: Not reported

Owner/Operator Indicator: Owner
Owner/Operator Name: CARR AMERICA REALTY CORP
Legal Status: Private
Date Became Current: Not reported
Date Ended Current: Not reported
Owner/Operator Address: 10785 WILLOWS RD NE
Owner/Operator City,State,Zip: REDMOND, WA 98052
Owner/Operator Telephone: 425-558-2245
Owner/Operator Telephone Ext: Not reported
Owner/Operator Fax: Not reported

Map ID
Direction
Distance
Elevation

MAP FINDINGS

Site

Database(s)

EDR ID Number
EPA ID Number

GUIDANT CORP (Continued)

1001490941

Owner/Operator Email:	Not reported
Owner/Operator Indicator:	Owner
Owner/Operator Name:	CARR AMERICA REALTY CORP
Legal Status:	Private
Date Became Current:	Not reported
Date Ended Current:	Not reported
Owner/Operator Address:	10785 WILLOWS RD NE
Owner/Operator City,State,Zip:	REDMOND, WA 98052
Owner/Operator Telephone:	425-558-2245
Owner/Operator Telephone Ext:	Not reported
Owner/Operator Fax:	Not reported
Owner/Operator Email:	Not reported
Owner/Operator Indicator:	Owner
Owner/Operator Name:	GUIDANT CORP
Legal Status:	Private
Date Became Current:	19781103
Date Ended Current:	Not reported
Owner/Operator Address:	111 MONUMENT CIRCLE 29TH PL
Owner/Operator City,State,Zip:	INDIANAPOLIS, IN 46204-5129
Owner/Operator Telephone:	Not reported
Owner/Operator Telephone Ext:	Not reported
Owner/Operator Fax:	Not reported
Owner/Operator Email:	Not reported
Owner/Operator Indicator:	Owner
Owner/Operator Name:	CARR AMERICA REALTY CORP
Legal Status:	Private
Date Became Current:	Not reported
Date Ended Current:	Not reported
Owner/Operator Address:	10785 WILLOWS RD NE
Owner/Operator City,State,Zip:	REDMOND, WA 98052
Owner/Operator Telephone:	425-558-2245
Owner/Operator Telephone Ext:	Not reported
Owner/Operator Fax:	Not reported
Owner/Operator Email:	Not reported
Owner/Operator Indicator:	Operator
Owner/Operator Name:	CARR AMERICA REALTY CORP
Legal Status:	Private
Date Became Current:	Not reported
Date Ended Current:	Not reported
Owner/Operator Address:	10785 WILLOWS RD NE
Owner/Operator City,State,Zip:	REDMOND, WA 98052
Owner/Operator Telephone:	425-558-2245
Owner/Operator Telephone Ext:	Not reported
Owner/Operator Fax:	Not reported
Owner/Operator Email:	Not reported
Owner/Operator Indicator:	Operator
Owner/Operator Name:	JANICE B
Legal Status:	Private
Date Became Current:	19000101
Date Ended Current:	Not reported
Owner/Operator Address:	6645 185TH AVE NE
Owner/Operator City,State,Zip:	REDMOND, WA 98052

Map ID
Direction
Distance
Elevation

MAP FINDINGS

Site

Database(s)

EDR ID Number
EPA ID Number

GUIDANT CORP (Continued)

1001490941

Owner/Operator Telephone:	425-376-1356
Owner/Operator Telephone Ext:	Not reported
Owner/Operator Fax:	Not reported
Owner/Operator Email:	Not reported
Owner/Operator Indicator:	Owner
Owner/Operator Name:	GUIDANT CORP
Legal Status:	Private
Date Became Current:	Not reported
Date Ended Current:	Not reported
Owner/Operator Address:	6645 185TH AVE NE
Owner/Operator City,State,Zip:	REDMOND, WA 98052
Owner/Operator Telephone:	000-000-0000
Owner/Operator Telephone Ext:	Not reported
Owner/Operator Fax:	Not reported
Owner/Operator Email:	Not reported
Owner/Operator Indicator:	Operator
Owner/Operator Name:	GUIDANT CORP
Legal Status:	Private
Date Became Current:	Not reported
Date Ended Current:	Not reported
Owner/Operator Address:	6645 185TH AVE NE
Owner/Operator City,State,Zip:	REDMOND, WA 98052
Owner/Operator Telephone:	000-000-0000
Owner/Operator Telephone Ext:	Not reported
Owner/Operator Fax:	Not reported
Owner/Operator Email:	Not reported
Owner/Operator Indicator:	Owner
Owner/Operator Name:	CARR AMERICA REALTY CORP
Legal Status:	Private
Date Became Current:	Not reported
Date Ended Current:	Not reported
Owner/Operator Address:	10785 WILLOWS RD NE
Owner/Operator City,State,Zip:	REDMOND, WA 98052
Owner/Operator Telephone:	425-558-2245
Owner/Operator Telephone Ext:	Not reported
Owner/Operator Fax:	Not reported
Owner/Operator Email:	Not reported
Owner/Operator Indicator:	Operator
Owner/Operator Name:	GUIDANT CORP
Legal Status:	Private
Date Became Current:	Not reported
Date Ended Current:	Not reported
Owner/Operator Address:	6645 185TH AVE NE
Owner/Operator City,State,Zip:	REDMOND, WA 98052
Owner/Operator Telephone:	000-000-0000
Owner/Operator Telephone Ext:	Not reported
Owner/Operator Fax:	Not reported
Owner/Operator Email:	Not reported
Owner/Operator Indicator:	Operator
Owner/Operator Name:	GUIDANT CORP
Legal Status:	Private
Date Became Current:	Not reported

Map ID
Direction
Distance
Elevation

MAP FINDINGS

Site

Database(s)

EDR ID Number
EPA ID Number

GUIDANT CORP (Continued)

1001490941

Date Ended Current:	Not reported
Owner/Operator Address:	6645 185TH AVE NE
Owner/Operator City,State,Zip:	REDMOND, WA 98052
Owner/Operator Telephone:	000-000-0000
Owner/Operator Telephone Ext:	Not reported
Owner/Operator Fax:	Not reported
Owner/Operator Email:	Not reported
Owner/Operator Indicator:	Owner
Owner/Operator Name:	CARR AMERICA REALTY CORP
Legal Status:	Private
Date Became Current:	Not reported
Date Ended Current:	Not reported
Owner/Operator Address:	10785 WILLOWS RD NE
Owner/Operator City,State,Zip:	REDMOND, WA 98052
Owner/Operator Telephone:	425-558-2245
Owner/Operator Telephone Ext:	Not reported
Owner/Operator Fax:	Not reported
Owner/Operator Email:	Not reported
Owner/Operator Indicator:	Operator
Owner/Operator Name:	JANICE BLACKHURST
Legal Status:	Private
Date Became Current:	19000101
Date Ended Current:	Not reported
Owner/Operator Address:	6645 185TH AVE NE
Owner/Operator City,State,Zip:	REDMOND, WA 98052
Owner/Operator Telephone:	Not reported
Owner/Operator Telephone Ext:	Not reported
Owner/Operator Fax:	Not reported
Owner/Operator Email:	Not reported
Owner/Operator Indicator:	Owner
Owner/Operator Name:	CAREMARK INC
Legal Status:	Private
Date Became Current:	19960503
Date Ended Current:	Not reported
Owner/Operator Address:	6645 185TH AVE NE STE 151
Owner/Operator City,State,Zip:	REDMOND, WA 98052
Owner/Operator Telephone:	000-000-0000
Owner/Operator Telephone Ext:	Not reported
Owner/Operator Fax:	Not reported
Owner/Operator Email:	Not reported
Owner/Operator Indicator:	Owner
Owner/Operator Name:	CARR AMERICA REALTY CORP
Legal Status:	Private
Date Became Current:	20000306
Date Ended Current:	Not reported
Owner/Operator Address:	10785 WILLOWS RD NE
Owner/Operator City,State,Zip:	REDMOND, WA 98052
Owner/Operator Telephone:	425-558-2245
Owner/Operator Telephone Ext:	Not reported
Owner/Operator Fax:	Not reported
Owner/Operator Email:	Not reported
Owner/Operator Indicator:	Owner

Map ID
Direction
Distance
Elevation

MAP FINDINGS

Site

Database(s)

EDR ID Number
EPA ID Number

GUIDANT CORP (Continued)

1001490941

Owner/Operator Name: CARR AMERICA REALTY CORP
Legal Status: Private
Date Became Current: Not reported
Date Ended Current: Not reported
Owner/Operator Address: 10785 WILLOWS RD NE
Owner/Operator City,State,Zip: REDMOND, WA 98052
Owner/Operator Telephone: 425-558-2245
Owner/Operator Telephone Ext: Not reported
Owner/Operator Fax: Not reported
Owner/Operator Email: Not reported

Owner/Operator Indicator: Owner
Owner/Operator Name: GUIDANT CORP
Legal Status: Private
Date Became Current: 19781103
Date Ended Current: Not reported
Owner/Operator Address: 111 MONUMENT CIRCLE 29TH PL
Owner/Operator City,State,Zip: INDIANAPOLIS, IN 46204
Owner/Operator Telephone: 317-971-2000
Owner/Operator Telephone Ext: Not reported
Owner/Operator Fax: Not reported
Owner/Operator Email: Not reported

Owner/Operator Indicator: Operator
Owner/Operator Name: JANICE BLACKHURST
Legal Status: Private
Date Became Current: 19000101
Date Ended Current: Not reported
Owner/Operator Address: 6645 185TH AVE NE
Owner/Operator City,State,Zip: REDMOND, WA 98052
Owner/Operator Telephone: Not reported
Owner/Operator Telephone Ext: Not reported
Owner/Operator Fax: Not reported
Owner/Operator Email: Not reported

Owner/Operator Indicator: Owner
Owner/Operator Name: GUIDANT CORP G
Legal Status: Private
Date Became Current: 19781103
Date Ended Current: Not reported
Owner/Operator Address: 111 MONUMENT CIRCLE 29TH PL
Owner/Operator City,State,Zip: INDIANAPOLIS, IN 46204-5129
Owner/Operator Telephone: 317-971-2000
Owner/Operator Telephone Ext: Not reported
Owner/Operator Fax: Not reported
Owner/Operator Email: Not reported

Owner/Operator Indicator: Owner
Owner/Operator Name: GUIDANT CORP
Legal Status: Private
Date Became Current: Not reported
Date Ended Current: Not reported
Owner/Operator Address: 6645 185TH AVE NE
Owner/Operator City,State,Zip: REDMOND, WA 98052
Owner/Operator Telephone: 000-000-0000
Owner/Operator Telephone Ext: Not reported
Owner/Operator Fax: Not reported

Map ID
Direction
Distance
Elevation

MAP FINDINGS

Site

Database(s)

EDR ID Number
EPA ID Number

GUIDANT CORP (Continued)

1001490941

Owner/Operator Email:	Not reported
Owner/Operator Indicator:	Owner
Owner/Operator Name:	CARR AMERICA REALTY CORP
Legal Status:	Private
Date Became Current:	Not reported
Date Ended Current:	Not reported
Owner/Operator Address:	10785 WILLOWS RD NE
Owner/Operator City,State,Zip:	REDMOND, WA 98052
Owner/Operator Telephone:	425-558-2245
Owner/Operator Telephone Ext:	Not reported
Owner/Operator Fax:	Not reported
Owner/Operator Email:	Not reported
Owner/Operator Indicator:	Owner
Owner/Operator Name:	GUIDANT CORP
Legal Status:	Private
Date Became Current:	Not reported
Date Ended Current:	Not reported
Owner/Operator Address:	6645 185TH AVE NE
Owner/Operator City,State,Zip:	REDMOND, WA 98052
Owner/Operator Telephone:	000-000-0000
Owner/Operator Telephone Ext:	Not reported
Owner/Operator Fax:	Not reported
Owner/Operator Email:	Not reported
Owner/Operator Indicator:	Owner
Owner/Operator Name:	CARR AMERICA REALTY CORP
Legal Status:	Private
Date Became Current:	20000306
Date Ended Current:	Not reported
Owner/Operator Address:	10785 WILLOWS RD NE
Owner/Operator City,State,Zip:	REDMOND, WA 98052
Owner/Operator Telephone:	425-558-2245
Owner/Operator Telephone Ext:	Not reported
Owner/Operator Fax:	Not reported
Owner/Operator Email:	Not reported
Owner/Operator Indicator:	Owner
Owner/Operator Name:	CARR AMERICA REALTY CORP
Legal Status:	Private
Date Became Current:	20000306
Date Ended Current:	Not reported
Owner/Operator Address:	10785 WILLOWS RD NE
Owner/Operator City,State,Zip:	REDMOND, WA 98052
Owner/Operator Telephone:	425-558-2245
Owner/Operator Telephone Ext:	Not reported
Owner/Operator Fax:	Not reported
Owner/Operator Email:	Not reported
Owner/Operator Indicator:	Owner
Owner/Operator Name:	GUIDANT CORP
Legal Status:	Private
Date Became Current:	19781103
Date Ended Current:	Not reported
Owner/Operator Address:	111 MONUMENT CIRCLE 29TH PL
Owner/Operator City,State,Zip:	INDIANAPOLIS, IN 46204

Map ID
Direction
Distance
Elevation

MAP FINDINGS

Site

Database(s)

EDR ID Number
EPA ID Number

GUIDANT CORP (Continued)

1001490941

Owner/Operator Telephone: 317-971-2000
Owner/Operator Telephone Ext: Not reported
Owner/Operator Fax: Not reported
Owner/Operator Email: Not reported

Owner/Operator Indicator: Owner
Owner/Operator Name: GUIDANT CORP
Legal Status: Private
Date Became Current: 19781103
Date Ended Current: Not reported
Owner/Operator Address: 111 MONUMENT CIRCLE 29TH PL
Owner/Operator City,State,Zip: INDIANAPOLIS, IN 46204
Owner/Operator Telephone: 317-971-2000
Owner/Operator Telephone Ext: Not reported
Owner/Operator Fax: Not reported
Owner/Operator Email: Not reported

Owner/Operator Indicator: Owner
Owner/Operator Name: CARR AMERICA REALTY CORP
Legal Status: Private
Date Became Current: 20000306
Date Ended Current: Not reported
Owner/Operator Address: 10785 WILLOWS RD NE
Owner/Operator City,State,Zip: REDMOND, WA 98052
Owner/Operator Telephone: 425-558-2245
Owner/Operator Telephone Ext: Not reported
Owner/Operator Fax: Not reported
Owner/Operator Email: Not reported

Owner/Operator Indicator: Operator
Owner/Operator Name: BLACKHURST, JANICE
Legal Status: Private
Date Became Current: Not reported
Date Ended Current: Not reported
Owner/Operator Address: 6645 185TH AVE NE
Owner/Operator City,State,Zip: REDMOND, WA 98052
Owner/Operator Telephone: 425-376-1356
Owner/Operator Telephone Ext: Not reported
Owner/Operator Fax: Not reported
Owner/Operator Email: Not reported

Historic Generators:

Receive Date: 20000306
Handler Name: GUIDANT CORP
Federal Waste Generator Description: Not a generator, verified
State District Owner: WA
Large Quantity Handler of Universal Waste: No
Recognized Trader Importer: No
Recognized Trader Exporter: No
Spent Lead Acid Battery Importer: No
Spent Lead Acid Battery Exporter: No
Current Record: No
Non Storage Recycler Activity: Not reported
Electronic Manifest Broker: Not reported

Receive Date: 20070122
Handler Name: GUIDANT CORP

Map ID
Direction
Distance
Elevation

MAP FINDINGS

Site

Database(s)

EDR ID Number
EPA ID Number

GUIDANT CORP (Continued)

1001490941

Federal Waste Generator Description: Not a generator, verified
State District Owner: WA
Large Quantity Handler of Universal Waste: No
Recognized Trader Importer: No
Recognized Trader Exporter: No
Spent Lead Acid Battery Importer: No
Spent Lead Acid Battery Exporter: No
Current Record: No
Non Storage Recycler Activity: Not reported
Electronic Manifest Broker: Not reported

Receive Date: 19961127
Handler Name: GUIDANT CORP
Federal Waste Generator Description: Not a generator, verified
State District Owner: WA
Large Quantity Handler of Universal Waste: No
Recognized Trader Importer: No
Recognized Trader Exporter: No
Spent Lead Acid Battery Importer: No
Spent Lead Acid Battery Exporter: No
Current Record: No
Non Storage Recycler Activity: Not reported
Electronic Manifest Broker: Not reported

Receive Date: 20070123
Handler Name: GUIDANT CORP
Federal Waste Generator Description: Not a generator, verified
State District Owner: WA
Large Quantity Handler of Universal Waste: No
Recognized Trader Importer: No
Recognized Trader Exporter: No
Spent Lead Acid Battery Importer: No
Spent Lead Acid Battery Exporter: No
Current Record: Yes
Non Storage Recycler Activity: Not reported
Electronic Manifest Broker: Not reported

Receive Date: 19930217
Handler Name: GUIDANT CORP
Federal Waste Generator Description: Not a generator, verified
State District Owner: WA
Large Quantity Handler of Universal Waste: No
Recognized Trader Importer: No
Recognized Trader Exporter: No
Spent Lead Acid Battery Importer: No
Spent Lead Acid Battery Exporter: No
Current Record: No
Non Storage Recycler Activity: Not reported
Electronic Manifest Broker: Not reported

Receive Date: 19941231
Handler Name: GUIDANT CORP
Federal Waste Generator Description: Small Quantity Generator
State District Owner: WA
Large Quantity Handler of Universal Waste: No
Recognized Trader Importer: No
Recognized Trader Exporter: No

Map ID
Direction
Distance
Elevation

MAP FINDINGS

Site

Database(s)

EDR ID Number
EPA ID Number

GUIDANT CORP (Continued)

1001490941

Spent Lead Acid Battery Importer:	No
Spent Lead Acid Battery Exporter:	No
Current Record:	No
Non Storage Recycler Activity:	Not reported
Electronic Manifest Broker:	Not reported
Receive Date:	19961126
Handler Name:	GUIDANT CORP
Federal Waste Generator Description:	Conditionally Exempt Small Quantity Generator
State District Owner:	WA
Large Quantity Handler of Universal Waste:	No
Recognized Trader Importer:	No
Recognized Trader Exporter:	No
Spent Lead Acid Battery Importer:	No
Spent Lead Acid Battery Exporter:	No
Current Record:	No
Non Storage Recycler Activity:	Not reported
Electronic Manifest Broker:	Not reported
Receive Date:	20000306
Handler Name:	GUIDANT CORP
Federal Waste Generator Description:	Conditionally Exempt Small Quantity Generator
State District Owner:	WA
Large Quantity Handler of Universal Waste:	No
Recognized Trader Importer:	No
Recognized Trader Exporter:	No
Spent Lead Acid Battery Importer:	No
Spent Lead Acid Battery Exporter:	No
Current Record:	No
Non Storage Recycler Activity:	Not reported
Electronic Manifest Broker:	Not reported
Receive Date:	20001226
Handler Name:	GUIDANT CORP
Federal Waste Generator Description:	Not a generator, verified
State District Owner:	WA
Large Quantity Handler of Universal Waste:	No
Recognized Trader Importer:	No
Recognized Trader Exporter:	No
Spent Lead Acid Battery Importer:	No
Spent Lead Acid Battery Exporter:	No
Current Record:	No
Non Storage Recycler Activity:	Not reported
Electronic Manifest Broker:	Not reported
Receive Date:	20020129
Handler Name:	GUIDANT CORP
Federal Waste Generator Description:	Not a generator, verified
State District Owner:	WA
Large Quantity Handler of Universal Waste:	No
Recognized Trader Importer:	No
Recognized Trader Exporter:	No
Spent Lead Acid Battery Importer:	No
Spent Lead Acid Battery Exporter:	No
Current Record:	No
Non Storage Recycler Activity:	Not reported
Electronic Manifest Broker:	Not reported

Map ID
Direction
Distance
Elevation

MAP FINDINGS

Site

Database(s)

EDR ID Number
EPA ID Number

GUIDANT CORP (Continued)

1001490941

Receive Date: 20030303
Handler Name: GUIDANT CORP
Federal Waste Generator Description: Not a generator, verified
State District Owner: WA
Large Quantity Handler of Universal Waste: No
Recognized Trader Importer: No
Recognized Trader Exporter: No
Spent Lead Acid Battery Importer: No
Spent Lead Acid Battery Exporter: No
Current Record: No
Non Storage Recycler Activity: Not reported
Electronic Manifest Broker: Not reported

Receive Date: 20040209
Handler Name: GUIDANT CORP
Federal Waste Generator Description: Not a generator, verified
State District Owner: WA
Large Quantity Handler of Universal Waste: No
Recognized Trader Importer: No
Recognized Trader Exporter: No
Spent Lead Acid Battery Importer: No
Spent Lead Acid Battery Exporter: No
Current Record: No
Non Storage Recycler Activity: Not reported
Electronic Manifest Broker: Not reported

Receive Date: 20050216
Handler Name: GUIDANT CORP
Federal Waste Generator Description: Not a generator, verified
State District Owner: WA
Large Quantity Handler of Universal Waste: No
Recognized Trader Importer: No
Recognized Trader Exporter: No
Spent Lead Acid Battery Importer: No
Spent Lead Acid Battery Exporter: No
Current Record: No
Non Storage Recycler Activity: Not reported
Electronic Manifest Broker: Not reported

Receive Date: 20060405
Handler Name: GUIDANT CORP
Federal Waste Generator Description: Not a generator, verified
State District Owner: WA
Large Quantity Handler of Universal Waste: No
Recognized Trader Importer: No
Recognized Trader Exporter: No
Spent Lead Acid Battery Importer: No
Spent Lead Acid Battery Exporter: No
Current Record: No
Non Storage Recycler Activity: Not reported
Electronic Manifest Broker: Not reported

Receive Date: 20070122
Handler Name: GUIDANT CORP
Federal Waste Generator Description: Not a generator, verified
State District Owner: WA
Large Quantity Handler of Universal Waste: No

Map ID
Direction
Distance
Elevation

MAP FINDINGS

Site

Database(s)

EDR ID Number
EPA ID Number

GUIDANT CORP (Continued)

1001490941

Recognized Trader Importer: No
Recognized Trader Exporter: No
Spent Lead Acid Battery Importer: No
Spent Lead Acid Battery Exporter: No
Current Record: No
Non Storage Recycler Activity: Not reported
Electronic Manifest Broker: Not reported

Receive Date: 20041231
Handler Name: GUIDANT CORP
Federal Waste Generator Description: Not a generator, verified
State District Owner: WA
Large Quantity Handler of Universal Waste: No
Recognized Trader Importer: No
Recognized Trader Exporter: No
Spent Lead Acid Battery Importer: No
Spent Lead Acid Battery Exporter: No
Current Record: No
Non Storage Recycler Activity: Not reported
Electronic Manifest Broker: Not reported

Receive Date: 20051231
Handler Name: GUIDANT CORP
Federal Waste Generator Description: Not a generator, verified
State District Owner: WA
Large Quantity Handler of Universal Waste: No
Recognized Trader Importer: No
Recognized Trader Exporter: No
Spent Lead Acid Battery Importer: No
Spent Lead Acid Battery Exporter: No
Current Record: No
Non Storage Recycler Activity: Not reported
Electronic Manifest Broker: Not reported

List of NAICS Codes and Descriptions:

NAICS Code: 42345
NAICS Description: MEDICAL, DENTAL, AND HOSPITAL EQUIPMENT AND SUPPLIES MERCHANT WHOLESALERS

Facility Has Received Notices of Violations:

Violations: No Violations Found

Evaluation Action Summary:

Evaluations: No Evaluations Found

FINDS:

Registry ID: 110006900522

Click Here:

Environmental Interest/Information System:

Washington Facility / Site Identification System (WA-FSIS) provides a means to query and display data maintained by the Washington Department of Ecology. This system contains key information for each facility/site that is currently, or has been, of interest to the Air

Map ID
Direction
Distance
Elevation

MAP FINDINGS

Site

Database(s)

EDR ID Number
EPA ID Number

GUIDANT CORP (Continued)

1001490941

Quality, Dam Safety, Hazardous Waste, Toxics Cleanup, and Water Quality Programs.
RCRAInfo is a national information system that supports the Resource Conservation and Recovery Act (RCRA) program through the tracking of events and activities related to facilities that generate, transport, and treat, store, or dispose of hazardous waste. RCRAInfo allows RCRA program staff to track the notification, permit, compliance, and corrective action activities required under RCRA.

[Click this hyperlink](#) while viewing on your computer to access additional FINDS: detail in the EDR Site Report.

ECHO:

Envid: 1001490941
Registry ID: 110006900522
DFR URL: <http://echo.epa.gov/detailed-facility-report?fid=110006900522>
Name: GUIDANT CORP
Address: 6645 185TH AVENUE NORTHEAST
City,State,Zip: REDMOND, WA 98052

WA MANIFEST:

Name: GUIDANT CORP
Address: 6645 185TH AVE NE
City,State,Zip: REDMOND, WA 98052
Facility Address 2: Not reported
Facility ID: 85792962
EPA ID: WAD988516399
NAICS: 42345
State Waste Code Desc: Not reported
Federal Waste Code Desc: D002 some gel acid batteries for small UPS
Form Comm: Not reported
Data Year: Not reported
Permit by Rule: FALSE
Mailing Address 2: Not reported
Treatment by Generator: FALSE
Mixed Radioactive Waste: FALSE
Importer of Hazardous Waste: FALSE
Immediate Recycler: FALSE
Treatment/Storage/Disposal/Recycling Facility: FALSE
Generator of Dangerous Fuel Waste: FALSE
Generator Marketing to Burner: FALSE
Other Marketers (i.e., blender, distributor, etc.): FALSE
Utility Boiler Burner: FALSE
Industry Boiler Burner: FALSE
Industrial Furnace: FALSE
Smelter Defferal: FALSE
Universal Waste: Not reported
Off-Specification: Not reported
LN Address 2: STE 250
Tax Reg #: 601066020
Business Type: Medical device design
Mail Name: Guidant Corp
Mailing Address: 6645 185TH AVE NE
Mailing City,State,Zip: REDMOND, WA 98052
Legal Organization Name: Guidant Corp
Legal Organization Type: Private
Legal Contact: Not reported

Map ID
Direction
Distance
Elevation

MAP FINDINGS

Site

Database(s)

EDR ID Number
EPA ID Number

GUIDANT CORP (Continued)

1001490941

Legal Address:	111 Monument Circle 29th Pl
Legal Address 2:	Not reported
Legal City,State,Zip:	Indianapolis, IN 46204-5129
Legal Phone Number:	317-971-2000
Legal Effective Date:	11/03/1978
Land Organization Name:	Carr America Realty Corp
Land Organization Type:	Private
Land Contact:	Not reported
Land Address:	10785 WILLOWS RD NE
Land City,State,Zip:	REDMOND, WA 98052
Land Phone Number:	(425)558-2245
Operator Organization Name:	Not reported
Operator Organization Type:	Private
Operator:	Janice Blackhurst
Operator Address:	6645 185TH AVE NE
Operator Address 2:	Not reported
Operator City,State,Zip:	REDMOND, WA 98052
Operator Phone Number:	(425)376-1356
Operator Effective Date:	Not reported
Site Contact:	Janice Blackhurst
Site Contact Address:	6645 185TH AVE NE
Contact City,State,Zip:	REDMOND, WA 98052
Site Contact Phone Number:	(425)376-1356
Site Contact Email:	Not reported
Gen Status Code:	XQG
Monthly Generation:	FALSE
Batch Generation:	FALSE
One Time Generation:	TRUE
Transport Own Waste:	FALSE
Tranports Other Waste:	FALSE
Recycler Onsite:	FALSE
Transfer Facility:	FALSE
Other Exemption:	Not reported
UW Battery Gen:	FALSE
Used Oil Transporter:	FALSE
Used Oil Transfer Facility:	FALSE
Used Oil Processor:	FALSE
Used Oil Refiner:	FALSE
Used Oil Fuel Marketer Directs Shipments:	FALSE
Used Oil Fuel Marketer Meets Specs:	FALSE
Site Contact Address 2:	Not reported
SIC Code:	Not reported
CRK Number:	Not reported
Active:	Not reported
CAS Number:	Not reported
Chemical Name:	Not reported
EHS:	Not reported
EHS CAS Number:	Not reported
EHS Name:	Not reported
Name:	GUIDANT CORP
Address:	6645 185TH AVE NE
City,State,Zip:	REDMOND, WA 98052
Facility Address 2:	Not reported
Facility ID:	85792962
EPA ID:	WAD988516399
NAICS:	42345

Map ID
Direction
Distance
Elevation

MAP FINDINGS

Site

Database(s)

EDR ID Number
EPA ID Number

GUIDANT CORP (Continued)

1001490941

State Waste Code Desc:	Not reported
Federal Waste Code Desc:	D002 some gel acid batteries for small UPS
Form Comm:	Not reported
Data Year:	Not reported
Permit by Rule:	No
Mailing Address 2:	Not reported
Treatment by Generator:	No
Mixed Radioactive Waste:	No
Importer of Hazardous Waste:	No
Immediate Recycler:	No
Treatment/Storage/Disposal/Recycling Facility:	No
Generator of Dangerous Fuel Waste:	No
Generator Marketing to Burner:	No
Other Marketers (i.e., blender, distributor, etc.):	No
Utility Boiler Burner:	No
Industry Boiler Burner:	No
Industrial Furnace:	No
Smelter Defferal:	No
Universal Waste:	Not reported
Off-Specification:	Not reported
LN Address 2:	STE 250
Tax Reg #:	601066020
Business Type:	Medical device design
Mail Name:	Guidant Corp
Mailing Address:	6645 185TH AVE NE
Mailing City,State,Zip:	REDMOND, WA 98052
Legal Organization Name:	Guidant Corp
Legal Organization Type:	Private
Legal Contact:	Not reported
Legal Address:	111 Monument Circle 29th Pl
Legal Address 2:	Not reported
Legal City,State,Zip:	Indianapolis, IN 46204-5129
Legal Phone Number:	317-971-2000
Legal Effective Date:	11/03/1978
Land Organization Name:	Carr America Realty Corp
Land Organization Type:	Private
Land Contact:	Not reported
Land Address:	10785 WILLOWS RD NE
Land City,State,Zip:	REDMOND, WA 98052
Land Phone Number:	(425)558-2245
Operator Organization Name:	Not reported
Operator Organization Type:	Private
Operator:	Janice Blackhurst
Operator Address:	6645 185TH AVE NE
Operator Address 2:	Not reported
Operator City,State,Zip:	REDMOND, WA 98052
Operator Phone Number:	(425)376-1356
Operator Effective Date:	Not reported
Site Contact:	Janice Blackhurst
Site Contact Address:	6645 185TH AVE NE
Contact City,State,Zip:	REDMOND, WA 98052
Site Contact Phone Number:	(425)376-1356
Site Contact Email:	Not reported
Gen Status Code:	XQG
Monthly Generation:	No
Batch Generation:	No
One Time Generation:	Yes

Map ID
 Direction
 Distance
 Elevation

MAP FINDINGS

Site

Database(s)

EDR ID Number
 EPA ID Number

GUIDANT CORP (Continued)

1001490941

Transport Own Waste:	No
Tranports Other Waste:	No
Recycler Onsite:	No
Transfer Facility:	No
Other Exemption:	Not reported
UW Battery Gen:	No
Used Oil Transporter:	No
Used Oil Transfer Facility:	No
Used Oil Processor:	No
Used Oil Refiner:	No
Used Oil Fuel Marketer Directs Shipments:	No
Used Oil Fuel Marketer Meets Specs:	No
Site Contact Address 2:	Not reported
SIC Code:	Not reported
CRK Number:	Not reported
Active:	Not reported
CAS Number:	Not reported
Chemical Name:	Not reported
EHS:	Not reported
EHS CAS Number:	Not reported
EHS Name:	Not reported

**26
 NW
 1/4-1/2
 0.327 mi.
 1726 ft.**

**UNION HILL SELF STORAGE
 7555 187TH PL NE
 REDMOND, WA 98052**

**CSCSL S127083916
 ALLSITES N/A
 CSCSL NFA**

**Relative:
 Higher
 Actual:
 146 ft.**

CSCSL:

Name:	STORQUEST SELF STORAGE
Address:	7555 187TH PL NE
City,State,Zip:	REDMOND, WA 98052
Facility ID:	12651
Region:	Northwest
Lat/Long:	47.671518902149 / -122.0916302785
Clean Up Siteid:	15341
Site Status:	Awaiting Cleanup
Contaminant Name:	Petroleum-Other
Alternate Site Names:	HERC Rental Spill,Storquest Self Storage,Union Hill Self Storage
Site Rank:	Not reported
Has Institutional Control:	Not reported
Past VCP:	Not reported
Current VCP:	Not reported
Ground Water:	Not reported
Surface Water:	Not reported
Soil:	Confirmed Above Cleanup Levels
Sediment:	Not reported
Air:	Not reported
Bedrock:	Not reported
Responsible Unit:	Northwest

ALLSITES:

Name:	UNION HILL SELF STORAGE
Facility Id:	12651

Interaction:	123105
Interaction 1:	A

Map ID
Direction
Distance
Elevation

MAP FINDINGS

Site

Database(s)

EDR ID Number
EPA ID Number

UNION HILL SELF STORAGE (Continued)

S127083916

Interaction 2: CONSTSWGP
Ecology Program: WATQUAL
Program Data: PARIS
Facility Alt.: Union Hill Self-Storage
Program ID: WAR305716
Date Interaction: 2017-06-13 00:00:00
Date Interaction 3: Construction SW GP
Latitude: 47.671513967999999
Longitude: -122.091633965

Interaction: 137387
Interaction 1: A
Interaction 2: SCS
Ecology Program: TOXICS
Program Data: ISIS
Facility Alt.: Storquest Self Storage
Program ID: Not reported
Date Interaction: 2019-06-12 00:00:00
Date Interaction 3: State Cleanup Site
Latitude: 47.671513967999999
Longitude: -122.091633965

Interaction: 137388
Interaction 1: I
Interaction 2: INDPNDNT
Ecology Program: TOXICS
Program Data: ISIS
Facility Alt.: HERC Rental Spill
Program ID: Not reported
Date Interaction: 2019-06-12 00:00:00
Date Interaction 3: Independent Cleanup
Latitude: 47.671513967999999
Longitude: -122.091633965

CSCSL NFA:

Name: HERC RENTAL SPILL
Address: 7555 187TH PL NE
City,State,Zip: REDMOND, WA 98052
Facility/Site Id: 12651
CS Id: 15342
NFA Date: 01/04/2021
Alternate Site Names: Storquest Self Storage,Union Hill Self Storage
NFA Reason: Initial Investigation
Site Status: NFA
Region: Northwest
Contaminant Name: Petroleum-Diesel
Ground Water: Not reported
Surface Water: Not reported
Soil: Remediated-Below
Sediment: Not reported
Air: Not reported
Bedrock: Not reported
Latitude: 47.671518902
Longitude: -122.09163028

Map ID
 Direction
 Distance
 Elevation

MAP FINDINGS

Site

Database(s)

EDR ID Number
 EPA ID Number

27
WNW
1/4-1/2
0.332 mi.
1751 ft.

USPS EPA KING CO DIST CTR
7241 185TH AVE NE
REDMOND, WA 98052

ALLSITES **1000660774**
RCRA NonGen / NLR **WA4180000123**
FINDS
ECHO

Relative:
Lower
Actual:
52 ft.

ALLSITES:
 Name: USPS EPA KING CO DIST CTR
 Facility Id: 47364151
 Interaction: 46990
 Interaction 1: I
 Interaction 2: HWG
 Ecology Program: HAZWASTE
 Program Data: TURBOWASTE
 Facility Alt.: Not reported
 Program ID: WA4180000123
 Date Interaction: 1991-04-16 00:00:00
 Date Interaction 3: Hazardous Waste Generator
 Latitude: 47.671154352999999
 Longitude: -122.094105129

RCRA NonGen / NLR:
 Date Form Received by Agency: 19920213
 Handler Name: USPS EPA KING CO DIST CTR
 Handler Address: 7241 185TH AVE NE
 Handler City,State,Zip: REDMOND, WA 98052
 EPA ID: WA4180000123
 Contact Name: Not reported
 Contact Address: Not reported
 Contact City,State,Zip: Not reported
 Contact Telephone: Not reported
 Contact Fax: Not reported
 Contact Email: Not reported
 Contact Title: Not reported
 EPA Region: 10
 Land Type: Other
 Federal Waste Generator Description: Not a generator, verified
 Non-Notifier: Not reported
 Biennial Report Cycle: Not reported
 Accessibility: Not reported
 Active Site Indicator: Not reported
 State District Owner: WA
 State District: NWRO
 Mailing Address: 7241 185TH AVE NE
 Mailing City,State,Zip: REDMOND, WA 98052
 Owner Name: USPS VEHICLE MAINT FACILITY SEATTLE
 Owner Type: Private
 Operator Name: USPS EPA KING CO DIST CTR
 Operator Type: Private
 Short-Term Generator Activity: No
 Importer Activity: No
 Mixed Waste Generator: No
 Transporter Activity: No
 Transfer Facility Activity: No
 Recycler Activity with Storage: No
 Small Quantity On-Site Burner Exemption: No
 Smelting Melting and Refining Furnace Exemption: No

Map ID
 Direction
 Distance
 Elevation

MAP FINDINGS

Site

Database(s)

EDR ID Number
 EPA ID Number

USPS EPA KING CO DIST CTR (Continued)

1000660774

Underground Injection Control:	No
Off-Site Waste Receipt:	No
Universal Waste Indicator:	No
Universal Waste Destination Facility:	No
Federal Universal Waste:	No
Active Site Fed-Reg Treatment Storage and Disposal Facility:	Not reported
Active Site Converter Treatment storage and Disposal Facility:	Not reported
Active Site State-Reg Treatment Storage and Disposal Facility:	Not reported
Active Site State-Reg Handler:	---
Federal Facility Indicator:	Not reported
Hazardous Secondary Material Indicator:	NN
Sub-Part K Indicator:	Not reported
Commercial TSD Indicator:	No
Treatment Storage and Disposal Type:	Not reported
2018 GPRA Permit Baseline:	Not on the Baseline
2018 GPRA Renewals Baseline:	Not on the Baseline
Permit Renewals Workload Universe:	Not reported
Permit Workload Universe:	Not reported
Permit Progress Universe:	Not reported
Post-Closure Workload Universe:	Not reported
Closure Workload Universe:	Not reported
202 GPRA Corrective Action Baseline:	No
Corrective Action Workload Universe:	No
Subject to Corrective Action Universe:	No
Non-TSDs Where RCRA CA has Been Imposed Universe:	No
TSDs Potentially Subject to CA Under 3004 (u)/(v) Universe:	No
TSDs Only Subject to CA under Discretionary Auth Universe:	No
Corrective Action Priority Ranking:	No NCAPS ranking
Environmental Control Indicator:	No
Institutional Control Indicator:	No
Human Exposure Controls Indicator:	N/A
Groundwater Controls Indicator:	N/A
Operating TSDF Universe:	Not reported
Full Enforcement Universe:	Not reported
Significant Non-Complier Universe:	No
Unaddressed Significant Non-Complier Universe:	No
Addressed Significant Non-Complier Universe:	No
Significant Non-Complier With a Compliance Schedule Universe:	No
Financial Assurance Required:	Not reported
Handler Date of Last Change:	20180508
Recognized Trader-Importer:	No
Recognized Trader-Exporter:	No
Importer of Spent Lead Acid Batteries:	No
Exporter of Spent Lead Acid Batteries:	No
Recycler Activity Without Storage:	No
Manifest Broker:	No
Sub-Part P Indicator:	No

Handler - Owner Operator:

Owner/Operator Indicator:	Owner
Owner/Operator Name:	USPS VEHICLE MAINT FACILITY SEATTLE
Legal Status:	Private
Date Became Current:	19960502
Date Ended Current:	Not reported
Owner/Operator Address:	7241 185TH AVE NE
Owner/Operator City,State,Zip:	REDMOND, WA 98052

Map ID
Direction
Distance
Elevation

MAP FINDINGS

Site

Database(s)

EDR ID Number
EPA ID Number

USPS EPA KING CO DIST CTR (Continued)

1000660774

Owner/Operator Telephone:	000-000-0000
Owner/Operator Telephone Ext:	Not reported
Owner/Operator Fax:	Not reported
Owner/Operator Email:	Not reported
Owner/Operator Indicator:	Owner
Owner/Operator Name:	USPS VEHICLE MAINT FACILITY SEATTLE
Legal Status:	Private
Date Became Current:	19960502
Date Ended Current:	Not reported
Owner/Operator Address:	7241 185TH AVE NE
Owner/Operator City,State,Zip:	REDMOND, WA 98052
Owner/Operator Telephone:	000-000-0000
Owner/Operator Telephone Ext:	Not reported
Owner/Operator Fax:	Not reported
Owner/Operator Email:	Not reported
Owner/Operator Indicator:	Operator
Owner/Operator Name:	USPS EPA KING CO DIST CTR
Legal Status:	Private
Date Became Current:	Not reported
Date Ended Current:	Not reported
Owner/Operator Address:	7241 185TH AVE NE
Owner/Operator City,State,Zip:	REDMOND, WA 98052
Owner/Operator Telephone:	000-000-0000
Owner/Operator Telephone Ext:	Not reported
Owner/Operator Fax:	Not reported
Owner/Operator Email:	Not reported
Owner/Operator Indicator:	Operator
Owner/Operator Name:	USPS VEHICLE MAINT FACILITY SEATTLE
Legal Status:	Private
Date Became Current:	Not reported
Date Ended Current:	Not reported
Owner/Operator Address:	7241 185TH AVE NE
Owner/Operator City,State,Zip:	REDMOND, WA 98052-6744
Owner/Operator Telephone:	000-000-0000
Owner/Operator Telephone Ext:	Not reported
Owner/Operator Fax:	Not reported
Owner/Operator Email:	Not reported
Owner/Operator Indicator:	Owner
Owner/Operator Name:	USPS EPA KING CO DIST CTR
Legal Status:	Private
Date Became Current:	Not reported
Date Ended Current:	Not reported
Owner/Operator Address:	7241 185TH AVE NE
Owner/Operator City,State,Zip:	REDMOND, WA 98052
Owner/Operator Telephone:	000-000-0000
Owner/Operator Telephone Ext:	Not reported
Owner/Operator Fax:	Not reported
Owner/Operator Email:	Not reported
Owner/Operator Indicator:	Operator
Owner/Operator Name:	USPS EPA KING CO DIST CTR
Legal Status:	Private
Date Became Current:	Not reported

Map ID
Direction
Distance
Elevation

MAP FINDINGS

Site

Database(s)

EDR ID Number
EPA ID Number

USPS EPA KING CO DIST CTR (Continued)

1000660774

Date Ended Current: Not reported
Owner/Operator Address: 7241 185TH AVE NE
Owner/Operator City,State,Zip: REDMOND, WA 98052
Owner/Operator Telephone: 000-000-0000
Owner/Operator Telephone Ext: Not reported
Owner/Operator Fax: Not reported
Owner/Operator Email: Not reported

Owner/Operator Indicator: Owner
Owner/Operator Name: SEE PAPER COPY
Legal Status: Private
Date Became Current: Not reported
Date Ended Current: Not reported
Owner/Operator Address: 7241 185TH AVE NE
Owner/Operator City,State,Zip: REDMOND, WA 98052-6715
Owner/Operator Telephone: 000-000-0000
Owner/Operator Telephone Ext: Not reported
Owner/Operator Fax: Not reported
Owner/Operator Email: Not reported

Owner/Operator Indicator: Owner
Owner/Operator Name: USPS EPA KING CO DIST CTR
Legal Status: Private
Date Became Current: Not reported
Date Ended Current: Not reported
Owner/Operator Address: 7241 185TH AVE NE
Owner/Operator City,State,Zip: REDMOND, WA 98052
Owner/Operator Telephone: 000-000-0000
Owner/Operator Telephone Ext: Not reported
Owner/Operator Fax: Not reported
Owner/Operator Email: Not reported

Historic Generators:

Receive Date: 19920212
Handler Name: USPS EPA KING CO DIST CTR
Federal Waste Generator Description: Not a generator, verified
State District Owner: WA
Large Quantity Handler of Universal Waste: No
Recognized Trader Importer: No
Recognized Trader Exporter: No
Spent Lead Acid Battery Importer: No
Spent Lead Acid Battery Exporter: No
Current Record: No
Non Storage Recycler Activity: Not reported
Electronic Manifest Broker: Not reported

Receive Date: 19920213
Handler Name: USPS EPA KING CO DIST CTR
Federal Waste Generator Description: Not a generator, verified
State District Owner: WA
Large Quantity Handler of Universal Waste: No
Recognized Trader Importer: No
Recognized Trader Exporter: No
Spent Lead Acid Battery Importer: No
Spent Lead Acid Battery Exporter: No
Current Record: Yes
Non Storage Recycler Activity: Not reported

Map ID
Direction
Distance
Elevation

MAP FINDINGS

Site

Database(s)

EDR ID Number
EPA ID Number

USPS EPA KING CO DIST CTR (Continued)

1000660774

Electronic Manifest Broker: Not reported

Receive Date: 19920212

Handler Name: USPS EPA KING CO DIST CTR

Federal Waste Generator Description: Not a generator, verified

State District Owner: WA

Large Quantity Handler of Universal Waste: No

Recognized Trader Importer: No

Recognized Trader Exporter: No

Spent Lead Acid Battery Importer: No

Spent Lead Acid Battery Exporter: No

Current Record: No

Non Storage Recycler Activity: Not reported

Electronic Manifest Broker: Not reported

List of NAICS Codes and Descriptions:

NAICS Code: 92119

NAICS Description: OTHER GENERAL GOVERNMENT SUPPORT

Facility Has Received Notices of Violations:

Violations: No Violations Found

Evaluation Action Summary:

Evaluations: No Evaluations Found

FINDS:

Registry ID: 110005309656

Click Here:

Environmental Interest/Information System:

RCRAInfo is a national information system that supports the Resource Conservation and Recovery Act (RCRA) program through the tracking of events and activities related to facilities that generate, transport, and treat, store, or dispose of hazardous waste. RCRAInfo allows RCRA program staff to track the notification, permit, compliance, and corrective action activities required under RCRA.

[Click this hyperlink](#) while viewing on your computer to access additional FINDS: detail in the EDR Site Report.

ECHO:

Envid: 1000660774

Registry ID: 110005309656

DFR URL: <http://echo.epa.gov/detailed-facility-report?fid=110005309656>

Name: USPS EPA KING CO DIST CTR

Address: 7241 185TH AVE NE

City,State,Zip: REDMOND, WA 98052

MAP FINDINGS

Map ID			EDR ID Number
Direction			EPA ID Number
Distance			
Elevation	Site	Database(s)	

H28 West 1/4-1/2 0.333 mi. 1758 ft.	SPACE X 18390 NE 68TH ST REDMOND, WA 98052 Site 1 of 2 in cluster H	ALLSITES	S121442278 N/A
--	---	-----------------	--------------------------

Relative: Lower Actual: 64 ft.	ALLSITES: Name: SPACE X Facility Id: 163155 Interaction: 124193 Interaction 1: A Interaction 2: RSVP Ecology Program: HAZWASTE Program Data: RSVP Facility Alt.: Space X Program ID: Not reported Date Interaction: 2017-11-09 00:00:00 Date Interaction 3: Revised Site Visit Progra Latitude: 47.668002735000002 Longitude: -122.095385002	
---	---	--

H29 West 1/4-1/2 0.344 mi. 1816 ft.	NORTHWEST TECHNICAL CENTER NW CORNER OF 185TH AVE NE & NE 68TH REDMOND, WA 98052 Site 2 of 2 in cluster H	ALLSITES	S110036973 N/A
--	---	-----------------	--------------------------

Relative: Lower Actual: 53 ft.	ALLSITES: Name: NORTHWEST TECHNICAL CENTER Facility Id: 13996 Interaction: 84987 Interaction 1: I Interaction 2: CONSTSWGP Ecology Program: WATQUAL Program Data: PARIS Facility Alt.: NORTHWEST TECHNICAL CENTER Program ID: WAR009860 Date Interaction: 2007-10-09 00:00:00 Date Interaction 3: Construction SW GP Latitude: 47.667794352999998 Longitude: -122.09498513	
---	---	--

30 WSW 1/4-1/2 0.345 mi. 1821 ft.	BIO RAD LABORATORIES REDMOND 6565 185TH AVENUE NORTHEAST REDMOND, WA 98052	RCRA-VSQG ALLSITES FINDS ECHO MANIFEST	1000473900 WAD988479663
--	---	---	--

Relative: Higher Actual: 169 ft.	RCRA-VSQG: Date Form Received by Agency: 20210226 Handler Name: BIO RAD LABORATORIES REDMOND Handler Address: 6565 185TH AVE NE Handler City,State,Zip: REDMOND, WA 98052 EPA ID: WAD988479663	
---	---	--

Map ID
Direction
Distance
Elevation

MAP FINDINGS

Site

Database(s)

EDR ID Number
EPA ID Number

BIO RAD LABORATORIES REDMOND (Continued)

1000473900

Contact Name:	CHRISTOPHER HARNER
Contact Address:	6565 185TH AVE NE
Contact City,State,Zip:	REDMOND, WA 98052
Contact Telephone:	425-498-1680
Contact Fax:	Not reported
Contact Email:	CHRISTOPHER_HARNER@BIO-RAD.COM
Contact Title:	SR. EH&S COORDINATOR
EPA Region:	10
Land Type:	Private
Federal Waste Generator Description:	Conditionally Exempt Small Quantity Generator
Non-Notifier:	Not reported
Biennial Report Cycle:	Not reported
Accessibility:	Not reported
Active Site Indicator:	Handler Activities
State District Owner:	WA
State District:	NWRO
Mailing Address:	6565 185TH AVE NE
Mailing City,State,Zip:	REDMOND, WA 98052
Owner Name:	BIO RAD LABORATORIES
Owner Type:	Private
Operator Name:	BIO-RAD LABORATORIES REDMOND
Operator Type:	Private
Short-Term Generator Activity:	No
Importer Activity:	No
Mixed Waste Generator:	No
Transporter Activity:	No
Transfer Facility Activity:	No
Recycler Activity with Storage:	No
Small Quantity On-Site Burner Exemption:	No
Smelting Melting and Refining Furnace Exemption:	No
Underground Injection Control:	No
Off-Site Waste Receipt:	No
Universal Waste Indicator:	No
Universal Waste Destination Facility:	No
Federal Universal Waste:	No
Active Site Fed-Reg Treatment Storage and Disposal Facility:	Not reported
Active Site Converter Treatment storage and Disposal Facility:	Not reported
Active Site State-Reg Treatment Storage and Disposal Facility:	Not reported
Active Site State-Reg Handler:	---
Federal Facility Indicator:	Not reported
Hazardous Secondary Material Indicator:	N
Sub-Part K Indicator:	Not reported
Commercial TSD Indicator:	No
Treatment Storage and Disposal Type:	Not reported
2018 GPRA Permit Baseline:	Not on the Baseline
2018 GPRA Renewals Baseline:	Not on the Baseline
Permit Renewals Workload Universe:	Not reported
Permit Workload Universe:	Not reported
Permit Progress Universe:	Not reported
Post-Closure Workload Universe:	Not reported
Closure Workload Universe:	Not reported
202 GPRA Corrective Action Baseline:	No
Corrective Action Workload Universe:	No
Subject to Corrective Action Universe:	No
Non-TSDFs Where RCRA CA has Been Imposed Universe:	No
TSDFs Potentially Subject to CA Under 3004 (u)/(v) Universe:	No
TSDFs Only Subject to CA under Discretionary Auth Universe:	No

Map ID
Direction
Distance
Elevation

MAP FINDINGS

Site

Database(s)

EDR ID Number
EPA ID Number

BIO RAD LABORATORIES REDMOND (Continued)

1000473900

Corrective Action Priority Ranking:	No NCAPS ranking
Environmental Control Indicator:	No
Institutional Control Indicator:	No
Human Exposure Controls Indicator:	N/A
Groundwater Controls Indicator:	N/A
Operating TSDF Universe:	Not reported
Full Enforcement Universe:	Not reported
Significant Non-Complier Universe:	No
Unaddressed Significant Non-Complier Universe:	No
Addressed Significant Non-Complier Universe:	No
Significant Non-Complier With a Compliance Schedule Universe:	No
Financial Assurance Required:	Not reported
Handler Date of Last Change:	20210415
Recognized Trader-Importer:	No
Recognized Trader-Exporter:	No
Importer of Spent Lead Acid Batteries:	No
Exporter of Spent Lead Acid Batteries:	No
Recycler Activity Without Storage:	No
Manifest Broker:	No
Sub-Part P Indicator:	No

Biennial: List of Years

Year: 2011

[Click Here for Biennial Reporting System Data:](#)

Year: 2009

[Click Here for Biennial Reporting System Data:](#)

Year: 2007

[Click Here for Biennial Reporting System Data:](#)

Year: 2005

[Click Here for Biennial Reporting System Data:](#)

Year: 2003

[Click Here for Biennial Reporting System Data:](#)

Year: 2001

[Click Here for Biennial Reporting System Data:](#)

Hazardous Waste Summary:

Waste Code:	D001
Waste Description:	IGNITABLE WASTE
Waste Code:	D002
Waste Description:	CORROSIVE WASTE
Waste Code:	D003
Waste Description:	REACTIVE WASTE
Waste Code:	D009
Waste Description:	MERCURY
Waste Code:	D011
Waste Description:	SILVER

Map ID
Direction
Distance
Elevation

MAP FINDINGS

Site

Database(s)

EDR ID Number
EPA ID Number

BIO RAD LABORATORIES REDMOND (Continued)

1000473900

Waste Code:	F002
Waste Description:	THE FOLLOWING SPENT HALOGENATED SOLVENTS: TETRACHLOROETHYLENE, METHYLENE CHLORIDE, TRICHLOROETHYLENE, 1,1,1-TRICHLOROETHANE, CHLOROBENZENE, 1,1,2-TRICHLORO-1,2,2-TRIFLUOROETHANE, ORTHO-DICHLOROBENZENE, TRICHLOROFLUOROMETHANE, AND 1,1,2, TRICHLOROETHANE; ALL SPENT SOLVENT MIXTURES/BLENDS CONTAINING, BEFORE USE, A TOTAL OF TEN PERCENT OR MORE (BY VOLUME) OF ONE OR MORE OF THE ABOVE HALOGENATED SOLVENTS OR THOSE SOLVENTS LISTED IN F001, F004, AND F005; AND STILL BOTTOMS FROM THE RECOVERY OF THESE SPENT SOLVENTS AND SPENT SOLVENT MIXTURES.
Waste Code:	F003
Waste Description:	THE FOLLOWING SPENT NONHALOGENATED SOLVENTS: XYLENE, ACETONE, ETHYL ACETATE, ETHYL BENZENE, ETHYL ETHER, METHYL ISOBUTYL KETONE, N-BUTYL ALCOHOL, CYCLOHEXANONE, AND METHANOL; ALL SPENT SOLVENT MIXTURES/BLENDS CONTAINING, BEFORE USE, ONLY THE ABOVE SPENT NONHALOGENATED SOLVENTS; AND ALL SPENT SOLVENT MIXTURES/BLENDS CONTAINING, BEFORE USE, ONE OR MORE OF THE ABOVE NONHALOGENATED SOLVENTS, AND A TOTAL OF TEN PERCENT OR MORE (BY VOLUME) OF ONE OR MORE OF THOSE SOLVENTS LISTED IN F001, F002, F004, AND F005; AND STILL BOTTOMS FROM THE RECOVERY OF THESE SPENT SOLVENTS AND SPENT SOLVENT MIXTURES.
Waste Code:	P105
Waste Description:	SODIUM AZIDE
Waste Code:	U003
Waste Description:	ACETONITRILE (I,T)
Waste Code:	U012
Waste Description:	ANILINE (I,T) (OR) BENZENAMINE (I,T)
Waste Code:	U080
Waste Description:	METHANE, DICHLORO- (OR) METHYLENE CHLORIDE
Waste Code:	U108
Waste Description:	1,4-DIETHYLENEOXIDE (OR) 1,4-DIOXANE
Waste Code:	U112
Waste Description:	ACETIC ACID, ETHYL ESTER (I) (OR) ETHYL ACETATE (I)
Waste Code:	U117
Waste Description:	ETHANE, 1,1'-OXYBIS-(I) (OR) ETHYL ETHER (I)
Waste Code:	U122
Waste Description:	FORMALDEHYDE
Waste Code:	U133
Waste Description:	HYDRAZINE (R,T)
Waste Code:	U154
Waste Description:	METHANOL (I) (OR) METHYL ALCOHOL (I)
Waste Code:	U159
Waste Description:	2-BUTANONE (I,T) (OR) METHYL ETHYL KETONE (MEK) (I,T)
Waste Code:	U188

Map ID
Direction
Distance
Elevation

MAP FINDINGS

Site

Database(s)

EDR ID Number
EPA ID Number

BIO RAD LABORATORIES REDMOND (Continued)

1000473900

Waste Description: PHENOL

Waste Code: U213
Waste Description: FURAN, TETRAHYDRO-(I) (OR) TETRAHYDROFURAN (I)

Waste Code: U220
Waste Description: BENZENE, METHYL- (OR) TOLUENE

Waste Code: U236
Waste Description: 2,7-NAPHTHALENEDISULFONIC ACID,3,3'-[(3,3'-DIMETHYL[1,1'-BIPHENYL]-4,4'-DIYL)BIS(AZO)BIS[5-AMINO-4-HYDROXY]-, TETRASODIUM SALT (OR) TRYPAN BLUE

Waste Code: U404
Waste Description: U404

Handler - Owner Operator:

Owner/Operator Indicator: Operator
Owner/Operator Name: BIO-RAD LABORATORIES REDMOND
Legal Status: Private
Date Became Current: 19991001
Date Ended Current: Not reported
Owner/Operator Address: 6565 185TH AVE NE
Owner/Operator City,State,Zip: REDMOND, WA 98052-5039
Owner/Operator Telephone: 425-881-8300
Owner/Operator Telephone Ext: Not reported
Owner/Operator Fax: Not reported
Owner/Operator Email: Not reported

Owner/Operator Indicator: Owner
Owner/Operator Name: BIO RAD LABORAT B
Legal Status: Private
Date Became Current: 19991001
Date Ended Current: Not reported
Owner/Operator Address: 1000 ALFRED NOBEL DR
Owner/Operator City,State,Zip: HERCULES, CA 94547
Owner/Operator Telephone: 510-724-7000
Owner/Operator Telephone Ext: Not reported
Owner/Operator Fax: Not reported
Owner/Operator Email: Not reported

Owner/Operator Indicator: Owner
Owner/Operator Name: BIO RAD LABORATORIES REDMOND
Legal Status: Private
Date Became Current: Not reported
Date Ended Current: Not reported
Owner/Operator Address: 6565 185TH AVE NE
Owner/Operator City,State,Zip: REDMOND, WA 98052
Owner/Operator Telephone: 000-000-0000
Owner/Operator Telephone Ext: Not reported
Owner/Operator Fax: Not reported
Owner/Operator Email: Not reported

Owner/Operator Indicator: Owner
Owner/Operator Name: CARR AMERICA REDMOND
Legal Status: Private
Date Became Current: Not reported

Map ID
Direction
Distance
Elevation

MAP FINDINGS

Site

Database(s)

EDR ID Number
EPA ID Number

BIO RAD LABORATORIES REDMOND (Continued)

1000473900

Date Ended Current:	Not reported
Owner/Operator Address:	PO BOX 277918
Owner/Operator City,State,Zip:	ATLANTA, GA 30384
Owner/Operator Telephone:	202-624-1770
Owner/Operator Telephone Ext:	Not reported
Owner/Operator Fax:	Not reported
Owner/Operator Email:	Not reported
Owner/Operator Indicator:	Operator
Owner/Operator Name:	GENETIC SYSTEMS CORP
Legal Status:	Private
Date Became Current:	Not reported
Date Ended Current:	Not reported
Owner/Operator Address:	6565 185TH AVE NE
Owner/Operator City,State,Zip:	REDMOND, WA 98052
Owner/Operator Telephone:	425-881-8300
Owner/Operator Telephone Ext:	Not reported
Owner/Operator Fax:	Not reported
Owner/Operator Email:	Not reported
Owner/Operator Indicator:	Owner
Owner/Operator Name:	BIO RAD LABORATORIES
Legal Status:	Private
Date Became Current:	19991001
Date Ended Current:	Not reported
Owner/Operator Address:	1000 ALFRED NOBEL DR
Owner/Operator City,State,Zip:	HERCULES, CA 94547
Owner/Operator Telephone:	510-724-7000
Owner/Operator Telephone Ext:	Not reported
Owner/Operator Fax:	Not reported
Owner/Operator Email:	Not reported
Owner/Operator Indicator:	Owner
Owner/Operator Name:	BIO RAD LABORATORIES
Legal Status:	Private
Date Became Current:	19991001
Date Ended Current:	Not reported
Owner/Operator Address:	1000 ALFRED NOBEL DR
Owner/Operator City,State,Zip:	HERCULES, CA 94547
Owner/Operator Telephone:	510-724-7000
Owner/Operator Telephone Ext:	Not reported
Owner/Operator Fax:	Not reported
Owner/Operator Email:	Not reported
Owner/Operator Indicator:	Operator
Owner/Operator Name:	BIO-RAD LABORATORIES REDMOND
Legal Status:	Private
Date Became Current:	Not reported
Date Ended Current:	Not reported
Owner/Operator Address:	6565 185TH AVE NE
Owner/Operator City,State,Zip:	REDMOND, WA 98052
Owner/Operator Telephone:	425-881-8300
Owner/Operator Telephone Ext:	Not reported
Owner/Operator Fax:	Not reported
Owner/Operator Email:	Not reported
Owner/Operator Indicator:	Operator

Map ID
Direction
Distance
Elevation

MAP FINDINGS

Site

Database(s)

EDR ID Number
EPA ID Number

BIO RAD LABORATORIES REDMOND (Continued)

1000473900

Owner/Operator Name: BIO-RAD LABORATORIES REDMOND
Legal Status: Private
Date Became Current: Not reported
Date Ended Current: Not reported
Owner/Operator Address: 6565 185TH AVE NE
Owner/Operator City,State,Zip: REDMOND, WA 98052
Owner/Operator Telephone: 425-881-8300
Owner/Operator Telephone Ext: Not reported
Owner/Operator Fax: Not reported
Owner/Operator Email: Not reported

Owner/Operator Indicator: Owner
Owner/Operator Name: BIO RAD LABORATORIES
Legal Status: Private
Date Became Current: 19991001
Date Ended Current: Not reported
Owner/Operator Address: 1000 ALFRED NOBEL DR
Owner/Operator City,State,Zip: HERCULES, CA 94547
Owner/Operator Telephone: 510-724-7000
Owner/Operator Telephone Ext: Not reported
Owner/Operator Fax: Not reported
Owner/Operator Email: Not reported

Owner/Operator Indicator: Owner
Owner/Operator Name: ARDEN REALTY, INC.
Legal Status: Private
Date Became Current: Not reported
Date Ended Current: Not reported
Owner/Operator Address: 10675 WILLOWS ROAD NE STE 150
Owner/Operator City,State,Zip: REDMOND, WA 98052
Owner/Operator Telephone: 425-558-2245
Owner/Operator Telephone Ext: Not reported
Owner/Operator Fax: Not reported
Owner/Operator Email: Not reported

Owner/Operator Indicator: Owner
Owner/Operator Name: BRE WA OFFICE OWNER LLC
Legal Status: Private
Date Became Current: Not reported
Date Ended Current: Not reported
Owner/Operator Address: 10675 WILLOWS ROAD NE STE 100
Owner/Operator City,State,Zip: REDMOND, WA 98052
Owner/Operator Telephone: 425-602-3800
Owner/Operator Telephone Ext: Not reported
Owner/Operator Fax: Not reported
Owner/Operator Email: Not reported

Owner/Operator Indicator: Operator
Owner/Operator Name: BIO-RAD LABORATORIES REDMOND
Legal Status: Private
Date Became Current: Not reported
Date Ended Current: Not reported
Owner/Operator Address: 6565 185TH AVE NE
Owner/Operator City,State,Zip: REDMOND, WA 98052
Owner/Operator Telephone: 425-881-8300
Owner/Operator Telephone Ext: Not reported
Owner/Operator Fax: Not reported

Map ID
Direction
Distance
Elevation

MAP FINDINGS

Site

Database(s)

EDR ID Number
EPA ID Number

BIO RAD LABORATORIES REDMOND (Continued)

1000473900

Owner/Operator Email:	Not reported
Owner/Operator Indicator:	Owner
Owner/Operator Name:	BIO RAD LABORATORIES
Legal Status:	Private
Date Became Current:	19991001
Date Ended Current:	Not reported
Owner/Operator Address:	1000 ALFRED NOBEL DR
Owner/Operator City,State,Zip:	HERCULES, CA 94547
Owner/Operator Telephone:	510-724-7000
Owner/Operator Telephone Ext:	Not reported
Owner/Operator Fax:	Not reported
Owner/Operator Email:	Not reported
Owner/Operator Indicator:	Operator
Owner/Operator Name:	BIO-RAD LABORATORIES REDMOND
Legal Status:	Private
Date Became Current:	19961112
Date Ended Current:	Not reported
Owner/Operator Address:	6565 185TH AVE NE
Owner/Operator City,State,Zip:	REDMOND, WA 98052-5039
Owner/Operator Telephone:	Not reported
Owner/Operator Telephone Ext:	Not reported
Owner/Operator Fax:	Not reported
Owner/Operator Email:	Not reported
Owner/Operator Indicator:	Owner
Owner/Operator Name:	BIO RAD LABORATORIES
Legal Status:	Private
Date Became Current:	19991001
Date Ended Current:	Not reported
Owner/Operator Address:	1000 ALFRED NOBEL DR
Owner/Operator City,State,Zip:	HERCULES, CA 94547
Owner/Operator Telephone:	Not reported
Owner/Operator Telephone Ext:	Not reported
Owner/Operator Fax:	Not reported
Owner/Operator Email:	Not reported
Owner/Operator Indicator:	Owner
Owner/Operator Name:	BIO RAD LABORATORIES REDMOND
Legal Status:	Private
Date Became Current:	Not reported
Date Ended Current:	Not reported
Owner/Operator Address:	6565 185TH AVE NE
Owner/Operator City,State,Zip:	REDMOND, WA 98052
Owner/Operator Telephone:	000-000-0000
Owner/Operator Telephone Ext:	Not reported
Owner/Operator Fax:	Not reported
Owner/Operator Email:	Not reported
Owner/Operator Indicator:	Operator
Owner/Operator Name:	BIO-RAD LABORATORIES REDMOND
Legal Status:	Private
Date Became Current:	Not reported
Date Ended Current:	Not reported
Owner/Operator Address:	6565 185TH AVE NE
Owner/Operator City,State,Zip:	REDMOND, WA 98052

Map ID
Direction
Distance
Elevation

MAP FINDINGS

Site

Database(s)

EDR ID Number
EPA ID Number

BIO RAD LABORATORIES REDMOND (Continued)

1000473900

Owner/Operator Telephone:	425-881-8300
Owner/Operator Telephone Ext:	Not reported
Owner/Operator Fax:	Not reported
Owner/Operator Email:	Not reported
Owner/Operator Indicator:	Owner
Owner/Operator Name:	CARR AMERICA REDMOND
Legal Status:	Private
Date Became Current:	Not reported
Date Ended Current:	Not reported
Owner/Operator Address:	PO BOX 277918
Owner/Operator City,State,Zip:	ATLANTA, GA 30384
Owner/Operator Telephone:	202-624-1770
Owner/Operator Telephone Ext:	Not reported
Owner/Operator Fax:	Not reported
Owner/Operator Email:	Not reported
Owner/Operator Indicator:	Operator
Owner/Operator Name:	BIO-RAD LABORATORIES REDMOND
Legal Status:	Private
Date Became Current:	Not reported
Date Ended Current:	Not reported
Owner/Operator Address:	6565 185TH AVE NE
Owner/Operator City,State,Zip:	REDMOND, WA 98052
Owner/Operator Telephone:	425-881-8300
Owner/Operator Telephone Ext:	Not reported
Owner/Operator Fax:	Not reported
Owner/Operator Email:	Not reported
Owner/Operator Indicator:	Owner
Owner/Operator Name:	ARDEN REALTY, INC.
Legal Status:	Private
Date Became Current:	Not reported
Date Ended Current:	Not reported
Owner/Operator Address:	10675 WILLOWS ROAD NE STE 150
Owner/Operator City,State,Zip:	REDMOND, WA 98052
Owner/Operator Telephone:	425-558-2245
Owner/Operator Telephone Ext:	Not reported
Owner/Operator Fax:	Not reported
Owner/Operator Email:	Not reported
Owner/Operator Indicator:	Operator
Owner/Operator Name:	BIO-RAD LABORATORIES REDMOND
Legal Status:	Private
Date Became Current:	Not reported
Date Ended Current:	Not reported
Owner/Operator Address:	6565 185TH AVE NE
Owner/Operator City,State,Zip:	REDMOND, WA 98052
Owner/Operator Telephone:	425-881-8300
Owner/Operator Telephone Ext:	Not reported
Owner/Operator Fax:	Not reported
Owner/Operator Email:	Not reported
Owner/Operator Indicator:	Owner
Owner/Operator Name:	BIO RAD LABORATORIES
Legal Status:	Private
Date Became Current:	19991001

Map ID
Direction
Distance
Elevation

MAP FINDINGS

Site

Database(s)

EDR ID Number
EPA ID Number

BIO RAD LABORATORIES REDMOND (Continued)

1000473900

Date Ended Current:	Not reported
Owner/Operator Address:	1000 ALFRED NOBEL DR
Owner/Operator City,State,Zip:	HERCULES, CA 94547
Owner/Operator Telephone:	510-724-7000
Owner/Operator Telephone Ext:	Not reported
Owner/Operator Fax:	Not reported
Owner/Operator Email:	Not reported
Owner/Operator Indicator:	Operator
Owner/Operator Name:	BIO-RAD LABORATORIES REDMOND
Legal Status:	Private
Date Became Current:	Not reported
Date Ended Current:	Not reported
Owner/Operator Address:	6565 185TH AVE NE
Owner/Operator City,State,Zip:	REDMOND, WA 98052
Owner/Operator Telephone:	425-881-8300
Owner/Operator Telephone Ext:	Not reported
Owner/Operator Fax:	Not reported
Owner/Operator Email:	Not reported
Owner/Operator Indicator:	Owner
Owner/Operator Name:	BIO RAD LABORATORIES
Legal Status:	Private
Date Became Current:	19991001
Date Ended Current:	Not reported
Owner/Operator Address:	1000 ALFRED NOBEL DR
Owner/Operator City,State,Zip:	HERCULES, CA 94547
Owner/Operator Telephone:	510-724-7000
Owner/Operator Telephone Ext:	Not reported
Owner/Operator Fax:	Not reported
Owner/Operator Email:	Not reported
Owner/Operator Indicator:	Owner
Owner/Operator Name:	BRE WA OFFICE OWNER LLC
Legal Status:	Private
Date Became Current:	20181231
Date Ended Current:	Not reported
Owner/Operator Address:	10675 WILLOWS ROAD NE STE 100
Owner/Operator City,State,Zip:	REDMOND, WA 98052
Owner/Operator Telephone:	425-602-3800
Owner/Operator Telephone Ext:	Not reported
Owner/Operator Fax:	Not reported
Owner/Operator Email:	Not reported
Owner/Operator Indicator:	Owner
Owner/Operator Name:	BIO RAD LABORATORIES REDMOND
Legal Status:	Private
Date Became Current:	Not reported
Date Ended Current:	Not reported
Owner/Operator Address:	6565 185TH AVE NE
Owner/Operator City,State,Zip:	REDMOND, WA 98052
Owner/Operator Telephone:	000-000-0000
Owner/Operator Telephone Ext:	Not reported
Owner/Operator Fax:	Not reported
Owner/Operator Email:	Not reported
Owner/Operator Indicator:	Operator

Map ID
Direction
Distance
Elevation

MAP FINDINGS

Site

Database(s)

EDR ID Number
EPA ID Number

BIO RAD LABORATORIES REDMOND (Continued)

1000473900

Owner/Operator Name: BIO RAD LABORATORIES REDMOND
Legal Status: Private
Date Became Current: Not reported
Date Ended Current: Not reported
Owner/Operator Address: 6565 185TH AVE NE
Owner/Operator City,State,Zip: REDMOND, WA 98052
Owner/Operator Telephone: 000-000-0000
Owner/Operator Telephone Ext: Not reported
Owner/Operator Fax: Not reported
Owner/Operator Email: Not reported

Owner/Operator Indicator: Owner
Owner/Operator Name: CARR AMERICA REDMOND
Legal Status: Private
Date Became Current: Not reported
Date Ended Current: Not reported
Owner/Operator Address: PO BOX 277918
Owner/Operator City,State,Zip: ATLANTA, GA 30384
Owner/Operator Telephone: 202-624-1770
Owner/Operator Telephone Ext: Not reported
Owner/Operator Fax: Not reported
Owner/Operator Email: Not reported

Owner/Operator Indicator: Owner
Owner/Operator Name: BIO RAD LABORATORIES
Legal Status: Private
Date Became Current: 19991001
Date Ended Current: Not reported
Owner/Operator Address: 1000 ALFRED NOBEL DR
Owner/Operator City,State,Zip: HERCULES, CA 94547
Owner/Operator Telephone: 510-724-7000
Owner/Operator Telephone Ext: Not reported
Owner/Operator Fax: Not reported
Owner/Operator Email: Not reported

Owner/Operator Indicator: Operator
Owner/Operator Name: BIO-RAD LABORATORIES REDMOND
Legal Status: Private
Date Became Current: Not reported
Date Ended Current: Not reported
Owner/Operator Address: 6565 185TH AVE NE
Owner/Operator City,State,Zip: REDMOND, WA 98052
Owner/Operator Telephone: 425-881-8300
Owner/Operator Telephone Ext: Not reported
Owner/Operator Fax: Not reported
Owner/Operator Email: Not reported

Owner/Operator Indicator: Owner
Owner/Operator Name: BIO RAD LABORATORIES
Legal Status: Private
Date Became Current: 19991001
Date Ended Current: Not reported
Owner/Operator Address: 1000 ALFRED NOBEL DR
Owner/Operator City,State,Zip: HERCULES, CA 94547
Owner/Operator Telephone: 510-724-7000
Owner/Operator Telephone Ext: Not reported
Owner/Operator Fax: Not reported

Map ID
Direction
Distance
Elevation

MAP FINDINGS

Site

Database(s)

EDR ID Number
EPA ID Number

BIO RAD LABORATORIES REDMOND (Continued)

1000473900

Owner/Operator Email:	Not reported
Owner/Operator Indicator:	Owner
Owner/Operator Name:	ARDEN REALTY, INC.
Legal Status:	Private
Date Became Current:	Not reported
Date Ended Current:	Not reported
Owner/Operator Address:	10675 WILLOWS ROAD NE STE 150
Owner/Operator City,State,Zip:	REDMOND, WA 98052
Owner/Operator Telephone:	425-558-2245
Owner/Operator Telephone Ext:	Not reported
Owner/Operator Fax:	Not reported
Owner/Operator Email:	Not reported
Owner/Operator Indicator:	Owner
Owner/Operator Name:	BIO RAD LABORATORIES
Legal Status:	Private
Date Became Current:	19991001
Date Ended Current:	Not reported
Owner/Operator Address:	1000 ALFRED NOBEL DR
Owner/Operator City,State,Zip:	HERCULES, CA 94547
Owner/Operator Telephone:	510-724-7000
Owner/Operator Telephone Ext:	Not reported
Owner/Operator Fax:	Not reported
Owner/Operator Email:	Not reported
Owner/Operator Indicator:	Operator
Owner/Operator Name:	BIO RAD LABORATORIES
Legal Status:	Private
Date Became Current:	Not reported
Date Ended Current:	Not reported
Owner/Operator Address:	1000 ALFRED NOBEL DR
Owner/Operator City,State,Zip:	HERCULES, CA 94547
Owner/Operator Telephone:	510-724-7000
Owner/Operator Telephone Ext:	Not reported
Owner/Operator Fax:	Not reported
Owner/Operator Email:	Not reported
Owner/Operator Indicator:	Operator
Owner/Operator Name:	BIO RAD LABORATORIES REDMOND
Legal Status:	Private
Date Became Current:	Not reported
Date Ended Current:	Not reported
Owner/Operator Address:	6565 185TH AVE NE
Owner/Operator City,State,Zip:	REDMOND, WA 98052
Owner/Operator Telephone:	000-000-0000
Owner/Operator Telephone Ext:	Not reported
Owner/Operator Fax:	Not reported
Owner/Operator Email:	Not reported
Owner/Operator Indicator:	Owner
Owner/Operator Name:	BIO RAD LABORATORIES REDMOND
Legal Status:	Private
Date Became Current:	Not reported
Date Ended Current:	Not reported
Owner/Operator Address:	6565 185TH AVE NE
Owner/Operator City,State,Zip:	REDMOND, WA 98052

Map ID
Direction
Distance
Elevation

MAP FINDINGS

Site

Database(s)

EDR ID Number
EPA ID Number

BIO RAD LABORATORIES REDMOND (Continued)

1000473900

Owner/Operator Telephone:	000-000-0000
Owner/Operator Telephone Ext:	Not reported
Owner/Operator Fax:	Not reported
Owner/Operator Email:	Not reported
Owner/Operator Indicator:	Owner
Owner/Operator Name:	BIO RAD LABORATORIES REDMOND
Legal Status:	Private
Date Became Current:	Not reported
Date Ended Current:	Not reported
Owner/Operator Address:	6565 185TH AVE NE
Owner/Operator City,State,Zip:	REDMOND, WA 98052
Owner/Operator Telephone:	000-000-0000
Owner/Operator Telephone Ext:	Not reported
Owner/Operator Fax:	Not reported
Owner/Operator Email:	Not reported
Owner/Operator Indicator:	Operator
Owner/Operator Name:	BIO RAD LABORATORIES REDMOND
Legal Status:	Private
Date Became Current:	Not reported
Date Ended Current:	Not reported
Owner/Operator Address:	6565 185TH AVE NE
Owner/Operator City,State,Zip:	REDMOND, WA 98052
Owner/Operator Telephone:	000-000-0000
Owner/Operator Telephone Ext:	Not reported
Owner/Operator Fax:	Not reported
Owner/Operator Email:	Not reported
Owner/Operator Indicator:	Owner
Owner/Operator Name:	CARR AMERICA REDMOND
Legal Status:	Private
Date Became Current:	Not reported
Date Ended Current:	Not reported
Owner/Operator Address:	PO BOX 277918
Owner/Operator City,State,Zip:	ATLANTA, GA 30384
Owner/Operator Telephone:	202-624-1770
Owner/Operator Telephone Ext:	Not reported
Owner/Operator Fax:	Not reported
Owner/Operator Email:	Not reported
Owner/Operator Indicator:	Owner
Owner/Operator Name:	BIO RAD LABORATORIES
Legal Status:	Private
Date Became Current:	19991001
Date Ended Current:	Not reported
Owner/Operator Address:	1000 ALFRED NOBEL DR
Owner/Operator City,State,Zip:	HERCULES, CA 94547
Owner/Operator Telephone:	510-724-7000
Owner/Operator Telephone Ext:	Not reported
Owner/Operator Fax:	Not reported
Owner/Operator Email:	Not reported
Owner/Operator Indicator:	Operator
Owner/Operator Name:	GENETIC SYSTEMS CORP
Legal Status:	Private
Date Became Current:	Not reported

Map ID
Direction
Distance
Elevation

MAP FINDINGS

Site

Database(s)

EDR ID Number
EPA ID Number

BIO RAD LABORATORIES REDMOND (Continued)

1000473900

Date Ended Current:	Not reported
Owner/Operator Address:	6565 185TH AVE NE
Owner/Operator City,State,Zip:	REDMOND, WA 98052
Owner/Operator Telephone:	425-881-8300
Owner/Operator Telephone Ext:	Not reported
Owner/Operator Fax:	Not reported
Owner/Operator Email:	Not reported
Owner/Operator Indicator:	Operator
Owner/Operator Name:	BIO-RAD LABORATORIES REDMOND
Legal Status:	Private
Date Became Current:	Not reported
Date Ended Current:	Not reported
Owner/Operator Address:	6565 185TH AVE NE
Owner/Operator City,State,Zip:	REDMOND, WA 98052
Owner/Operator Telephone:	425-881-8300
Owner/Operator Telephone Ext:	Not reported
Owner/Operator Fax:	Not reported
Owner/Operator Email:	Not reported
Owner/Operator Indicator:	Owner
Owner/Operator Name:	BIO RAD LABORATORIES
Legal Status:	Private
Date Became Current:	19991001
Date Ended Current:	Not reported
Owner/Operator Address:	1000 ALFRED NOBEL DR
Owner/Operator City,State,Zip:	HERCULES, CA 94547
Owner/Operator Telephone:	510-724-7000
Owner/Operator Telephone Ext:	Not reported
Owner/Operator Fax:	Not reported
Owner/Operator Email:	Not reported
Owner/Operator Indicator:	Owner
Owner/Operator Name:	BRE WA OFFICE OWNER LLC
Legal Status:	Private
Date Became Current:	Not reported
Date Ended Current:	Not reported
Owner/Operator Address:	10675 WILLOWS ROAD NE STE 100
Owner/Operator City,State,Zip:	REDMOND, WA 98052
Owner/Operator Telephone:	425-602-3800
Owner/Operator Telephone Ext:	Not reported
Owner/Operator Fax:	Not reported
Owner/Operator Email:	Not reported
Owner/Operator Indicator:	Operator
Owner/Operator Name:	BIO-RAD LABORATORIES REDMOND
Legal Status:	Private
Date Became Current:	19991001
Date Ended Current:	Not reported
Owner/Operator Address:	6565 185TH AVE NE
Owner/Operator City,State,Zip:	REDMOND, WA 98052
Owner/Operator Telephone:	425-881-8300
Owner/Operator Telephone Ext:	Not reported
Owner/Operator Fax:	Not reported
Owner/Operator Email:	Not reported
Owner/Operator Indicator:	Owner

Map ID
Direction
Distance
Elevation

MAP FINDINGS

Site

Database(s)

EDR ID Number
EPA ID Number

BIO RAD LABORATORIES REDMOND (Continued)

1000473900

Owner/Operator Name: BIO RAD LABORATORIES
Legal Status: Private
Date Became Current: 19991001
Date Ended Current: Not reported
Owner/Operator Address: 1000 ALFRED NOBEL DR
Owner/Operator City,State,Zip: HERCULES, CA 94547
Owner/Operator Telephone: 510-724-7000
Owner/Operator Telephone Ext: Not reported
Owner/Operator Fax: Not reported
Owner/Operator Email: Not reported

Owner/Operator Indicator: Operator
Owner/Operator Name: BIO-RAD LABORAT B
Legal Status: Private
Date Became Current: 19991001
Date Ended Current: Not reported
Owner/Operator Address: 6565 185TH AVE NE
Owner/Operator City,State,Zip: REDMOND, WA 98052-5039
Owner/Operator Telephone: 425-881-8300
Owner/Operator Telephone Ext: Not reported
Owner/Operator Fax: Not reported
Owner/Operator Email: Not reported

Owner/Operator Indicator: Operator
Owner/Operator Name: GENETIC SYSTEMS CORP
Legal Status: Private
Date Became Current: Not reported
Date Ended Current: Not reported
Owner/Operator Address: 6565 185TH AVE NE
Owner/Operator City,State,Zip: REDMOND, WA 98052
Owner/Operator Telephone: 425-881-8300
Owner/Operator Telephone Ext: Not reported
Owner/Operator Fax: Not reported
Owner/Operator Email: Not reported

Owner/Operator Indicator: Operator
Owner/Operator Name: GENETIC SYSTEMS CORP
Legal Status: Private
Date Became Current: Not reported
Date Ended Current: Not reported
Owner/Operator Address: 6565 185TH AVE NE
Owner/Operator City,State,Zip: REDMOND, WA 98052
Owner/Operator Telephone: 425-881-8300
Owner/Operator Telephone Ext: Not reported
Owner/Operator Fax: Not reported
Owner/Operator Email: Not reported

Owner/Operator Indicator: Operator
Owner/Operator Name: GENETIC SYSTEMS CORP
Legal Status: Private
Date Became Current: Not reported
Date Ended Current: Not reported
Owner/Operator Address: 6565 185TH AVE NE
Owner/Operator City,State,Zip: REDMOND, WA 98052
Owner/Operator Telephone: 425-881-8300
Owner/Operator Telephone Ext: Not reported
Owner/Operator Fax: Not reported

Map ID
Direction
Distance
Elevation

MAP FINDINGS

Site

Database(s)

EDR ID Number
EPA ID Number

BIO RAD LABORATORIES REDMOND (Continued)

1000473900

Owner/Operator Email:	Not reported
Owner/Operator Indicator:	Owner
Owner/Operator Name:	CARR AMERICA REDMOND
Legal Status:	Private
Date Became Current:	Not reported
Date Ended Current:	Not reported
Owner/Operator Address:	PO BOX 277918
Owner/Operator City,State,Zip:	ATLANTA, GA 30384
Owner/Operator Telephone:	202-624-1770
Owner/Operator Telephone Ext:	Not reported
Owner/Operator Fax:	Not reported
Owner/Operator Email:	Not reported
Owner/Operator Indicator:	Owner
Owner/Operator Name:	CARR AMERICA REDMOND
Legal Status:	Private
Date Became Current:	Not reported
Date Ended Current:	Not reported
Owner/Operator Address:	PO BOX 277918
Owner/Operator City,State,Zip:	ATLANTA, GA 30384
Owner/Operator Telephone:	202-624-1770
Owner/Operator Telephone Ext:	Not reported
Owner/Operator Fax:	Not reported
Owner/Operator Email:	Not reported
Owner/Operator Indicator:	Owner
Owner/Operator Name:	CARR AMERICA REDMOND
Legal Status:	Private
Date Became Current:	Not reported
Date Ended Current:	Not reported
Owner/Operator Address:	PO BOX 277918
Owner/Operator City,State,Zip:	ATLANTA, GA 30384
Owner/Operator Telephone:	202-624-1770
Owner/Operator Telephone Ext:	Not reported
Owner/Operator Fax:	Not reported
Owner/Operator Email:	Not reported
Owner/Operator Indicator:	Owner
Owner/Operator Name:	BIO RAD LABORATORIES
Legal Status:	Private
Date Became Current:	19991001
Date Ended Current:	Not reported
Owner/Operator Address:	1000 ALFRED NOBEL DR
Owner/Operator City,State,Zip:	HERCULES, CA 94547
Owner/Operator Telephone:	510-724-7000
Owner/Operator Telephone Ext:	Not reported
Owner/Operator Fax:	Not reported
Owner/Operator Email:	Not reported
Owner/Operator Indicator:	Owner
Owner/Operator Name:	BIO RAD LABORATORIES
Legal Status:	Private
Date Became Current:	19991001
Date Ended Current:	Not reported
Owner/Operator Address:	1000 ALFRED NOBEL DR
Owner/Operator City,State,Zip:	HERCULES, CA 94547

Map ID
Direction
Distance
Elevation

MAP FINDINGS

Site

Database(s)

EDR ID Number
EPA ID Number

BIO RAD LABORATORIES REDMOND (Continued)

1000473900

Owner/Operator Telephone:	510-724-7000
Owner/Operator Telephone Ext:	Not reported
Owner/Operator Fax:	Not reported
Owner/Operator Email:	Not reported
Owner/Operator Indicator:	Owner
Owner/Operator Name:	ARDEN REALTY, INC.
Legal Status:	Private
Date Became Current:	Not reported
Date Ended Current:	Not reported
Owner/Operator Address:	10675 WILLOWS ROAD NE STE 150
Owner/Operator City,State,Zip:	REDMOND, WA 98052
Owner/Operator Telephone:	425-558-2245
Owner/Operator Telephone Ext:	Not reported
Owner/Operator Fax:	Not reported
Owner/Operator Email:	Not reported
Owner/Operator Indicator:	Owner
Owner/Operator Name:	BIO RAD LABORATORIES
Legal Status:	Private
Date Became Current:	19991001
Date Ended Current:	Not reported
Owner/Operator Address:	1000 ALFRED NOBEL DR
Owner/Operator City,State,Zip:	HERCULES, CA 94547
Owner/Operator Telephone:	510-724-7000
Owner/Operator Telephone Ext:	Not reported
Owner/Operator Fax:	Not reported
Owner/Operator Email:	Not reported
Owner/Operator Indicator:	Owner
Owner/Operator Name:	BRE WA OFFICE OWNER LLC
Legal Status:	Private
Date Became Current:	20181231
Date Ended Current:	Not reported
Owner/Operator Address:	10675 WILLOWS ROAD NE STE 100
Owner/Operator City,State,Zip:	REDMOND, WA 98052
Owner/Operator Telephone:	425-602-3800
Owner/Operator Telephone Ext:	Not reported
Owner/Operator Fax:	Not reported
Owner/Operator Email:	Not reported
Owner/Operator Indicator:	Owner
Owner/Operator Name:	BIO RAD LABORATORIES
Legal Status:	Private
Date Became Current:	19991001
Date Ended Current:	Not reported
Owner/Operator Address:	1000 ALFRED NOBEL DR
Owner/Operator City,State,Zip:	HERCULES, CA 94547
Owner/Operator Telephone:	510-724-7000
Owner/Operator Telephone Ext:	Not reported
Owner/Operator Fax:	Not reported
Owner/Operator Email:	Not reported
Owner/Operator Indicator:	Operator
Owner/Operator Name:	BIO-RAD LABORATORIES REDMOND
Legal Status:	Private
Date Became Current:	19991001

Map ID
Direction
Distance
Elevation

MAP FINDINGS

Site

Database(s)

EDR ID Number
EPA ID Number

BIO RAD LABORATORIES REDMOND (Continued)

1000473900

Date Ended Current:	Not reported
Owner/Operator Address:	6565 185TH AVE NE
Owner/Operator City,State,Zip:	REDMOND, WA 98052-5039
Owner/Operator Telephone:	Not reported
Owner/Operator Telephone Ext:	Not reported
Owner/Operator Fax:	Not reported
Owner/Operator Email:	Not reported
Owner/Operator Indicator:	Owner
Owner/Operator Name:	BIO RAD LABORATORIES REDMOND
Legal Status:	Private
Date Became Current:	Not reported
Date Ended Current:	Not reported
Owner/Operator Address:	6565 185TH AVE NE
Owner/Operator City,State,Zip:	REDMOND, WA 98052
Owner/Operator Telephone:	000-000-0000
Owner/Operator Telephone Ext:	Not reported
Owner/Operator Fax:	Not reported
Owner/Operator Email:	Not reported
Owner/Operator Indicator:	Owner
Owner/Operator Name:	SANOFI DIAGNOSTICS PASTEUR INC
Legal Status:	Private
Date Became Current:	19961112
Date Ended Current:	Not reported
Owner/Operator Address:	6565 185TH AVE NE
Owner/Operator City,State,Zip:	REDMOND, WA 98052
Owner/Operator Telephone:	425-881-8300
Owner/Operator Telephone Ext:	Not reported
Owner/Operator Fax:	Not reported
Owner/Operator Email:	Not reported
Owner/Operator Indicator:	Operator
Owner/Operator Name:	GENETIC SYSTEMS CORP
Legal Status:	Private
Date Became Current:	Not reported
Date Ended Current:	Not reported
Owner/Operator Address:	6565 185TH AVE NE
Owner/Operator City,State,Zip:	REDMOND, WA 98052
Owner/Operator Telephone:	425-881-8300
Owner/Operator Telephone Ext:	Not reported
Owner/Operator Fax:	Not reported
Owner/Operator Email:	Not reported
Owner/Operator Indicator:	Operator
Owner/Operator Name:	GENETIC SYSTEMS CORP
Legal Status:	Private
Date Became Current:	Not reported
Date Ended Current:	Not reported
Owner/Operator Address:	6565 185TH AVE NE
Owner/Operator City,State,Zip:	REDMOND, WA 98052
Owner/Operator Telephone:	425-881-8300
Owner/Operator Telephone Ext:	Not reported
Owner/Operator Fax:	Not reported
Owner/Operator Email:	Not reported
Owner/Operator Indicator:	Owner

Map ID
Direction
Distance
Elevation

MAP FINDINGS

Site

Database(s)

EDR ID Number
EPA ID Number

BIO RAD LABORATORIES REDMOND (Continued)

1000473900

Owner/Operator Name:	BIO RAD LABORATORIES
Legal Status:	Private
Date Became Current:	19991001
Date Ended Current:	Not reported
Owner/Operator Address:	1000 ALFRED NOBEL DR
Owner/Operator City,State,Zip:	HERCULES, CA 94547
Owner/Operator Telephone:	510-724-7000
Owner/Operator Telephone Ext:	Not reported
Owner/Operator Fax:	Not reported
Owner/Operator Email:	Not reported
Owner/Operator Indicator:	Owner
Owner/Operator Name:	ARDEN REALTY, INC.
Legal Status:	Private
Date Became Current:	Not reported
Date Ended Current:	Not reported
Owner/Operator Address:	10675 WILLOWS ROAD NE STE 150
Owner/Operator City,State,Zip:	REDMOND, WA 98052
Owner/Operator Telephone:	425-558-2245
Owner/Operator Telephone Ext:	Not reported
Owner/Operator Fax:	Not reported
Owner/Operator Email:	Not reported
Owner/Operator Indicator:	Operator
Owner/Operator Name:	BIO-RAD LABORATORIES REDMOND
Legal Status:	Private
Date Became Current:	Not reported
Date Ended Current:	Not reported
Owner/Operator Address:	6565 185TH AVE NE
Owner/Operator City,State,Zip:	REDMOND, WA 98052
Owner/Operator Telephone:	425-881-8300
Owner/Operator Telephone Ext:	Not reported
Owner/Operator Fax:	Not reported
Owner/Operator Email:	Not reported
Owner/Operator Indicator:	Owner
Owner/Operator Name:	BRE WA OFFICE OWNER LLC
Legal Status:	Private
Date Became Current:	Not reported
Date Ended Current:	Not reported
Owner/Operator Address:	10675 WILLOWS ROAD NE STE 100
Owner/Operator City,State,Zip:	REDMOND, WA 98052
Owner/Operator Telephone:	425-602-3800
Owner/Operator Telephone Ext:	Not reported
Owner/Operator Fax:	Not reported
Owner/Operator Email:	Not reported
Owner/Operator Indicator:	Owner
Owner/Operator Name:	BIO RAD LABORATORIES
Legal Status:	Private
Date Became Current:	19991001
Date Ended Current:	Not reported
Owner/Operator Address:	1000 ALFRED NOBEL DR
Owner/Operator City,State,Zip:	HERCULES, CA 94547
Owner/Operator Telephone:	510-724-7000
Owner/Operator Telephone Ext:	Not reported
Owner/Operator Fax:	Not reported

Map ID
Direction
Distance
Elevation

MAP FINDINGS

Site

Database(s)

EDR ID Number
EPA ID Number

BIO RAD LABORATORIES REDMOND (Continued)

1000473900

Owner/Operator Email:	Not reported
Owner/Operator Indicator:	Owner
Owner/Operator Name:	ARDEN REALTY, INC.
Legal Status:	Private
Date Became Current:	Not reported
Date Ended Current:	Not reported
Owner/Operator Address:	10675 WILLOWS ROAD NE STE 150
Owner/Operator City,State,Zip:	REDMOND, WA 98052
Owner/Operator Telephone:	425-558-2245
Owner/Operator Telephone Ext:	Not reported
Owner/Operator Fax:	Not reported
Owner/Operator Email:	Not reported
Owner/Operator Indicator:	Owner
Owner/Operator Name:	BIO RAD LABORATORIES REDMOND
Legal Status:	Private
Date Became Current:	Not reported
Date Ended Current:	Not reported
Owner/Operator Address:	6565 185TH AVE NE
Owner/Operator City,State,Zip:	REDMOND, WA 98052
Owner/Operator Telephone:	000-000-0000
Owner/Operator Telephone Ext:	Not reported
Owner/Operator Fax:	Not reported
Owner/Operator Email:	Not reported
Owner/Operator Indicator:	Operator
Owner/Operator Name:	BIO RAD LABORATORIES REDMOND
Legal Status:	Private
Date Became Current:	Not reported
Date Ended Current:	Not reported
Owner/Operator Address:	6565 185TH AVE NE
Owner/Operator City,State,Zip:	REDMOND, WA 98052
Owner/Operator Telephone:	000-000-0000
Owner/Operator Telephone Ext:	Not reported
Owner/Operator Fax:	Not reported
Owner/Operator Email:	Not reported
Owner/Operator Indicator:	Owner
Owner/Operator Name:	SANOFI DIAGNOSTICS PASTEUR INC
Legal Status:	Private
Date Became Current:	19961112
Date Ended Current:	Not reported
Owner/Operator Address:	6565 185TH AVE NE
Owner/Operator City,State,Zip:	REDMOND, WA 98052
Owner/Operator Telephone:	425-881-8300
Owner/Operator Telephone Ext:	Not reported
Owner/Operator Fax:	Not reported
Owner/Operator Email:	Not reported
Owner/Operator Indicator:	Owner
Owner/Operator Name:	CARR AMERICA REDMOND
Legal Status:	Private
Date Became Current:	Not reported
Date Ended Current:	Not reported
Owner/Operator Address:	PO BOX 277918
Owner/Operator City,State,Zip:	ATLANTA, GA 30384

Map ID
Direction
Distance
Elevation

MAP FINDINGS

Site

Database(s)

EDR ID Number
EPA ID Number

BIO RAD LABORATORIES REDMOND (Continued)

1000473900

Owner/Operator Telephone: 202-624-1770
Owner/Operator Telephone Ext: Not reported
Owner/Operator Fax: Not reported
Owner/Operator Email: Not reported

Owner/Operator Indicator: Operator
Owner/Operator Name: BIO-RAD LABORATORIES
Legal Status: Private
Date Became Current: Not reported
Date Ended Current: Not reported
Owner/Operator Address: 6565 185TH AVE NE
Owner/Operator City,State,Zip: REDMOND, WA 98052
Owner/Operator Telephone: 425-881-8300
Owner/Operator Telephone Ext: Not reported
Owner/Operator Fax: Not reported
Owner/Operator Email: Not reported

Owner/Operator Indicator: Owner
Owner/Operator Name: BIO RAD LABORATORIES
Legal Status: Private
Date Became Current: 19991001
Date Ended Current: Not reported
Owner/Operator Address: 1000 ALFRED NOBEL DR
Owner/Operator City,State,Zip: HERCULES, CA 94547
Owner/Operator Telephone: 510-724-7000
Owner/Operator Telephone Ext: Not reported
Owner/Operator Fax: Not reported
Owner/Operator Email: Not reported

Owner/Operator Indicator: Owner
Owner/Operator Name: BIO RAD LABORATORIES
Legal Status: Private
Date Became Current: 19991001
Date Ended Current: Not reported
Owner/Operator Address: 1000 ALFRED NOBEL DR
Owner/Operator City,State,Zip: HERCULES, CA 94547
Owner/Operator Telephone: 510-724-7000
Owner/Operator Telephone Ext: Not reported
Owner/Operator Fax: Not reported
Owner/Operator Email: Not reported

Owner/Operator Indicator: Owner
Owner/Operator Name: CARR AMERICA REDMOND
Legal Status: Private
Date Became Current: Not reported
Date Ended Current: Not reported
Owner/Operator Address: PO BOX 277918
Owner/Operator City,State,Zip: ATLANTA, GA 30384
Owner/Operator Telephone: 202-624-1770
Owner/Operator Telephone Ext: Not reported
Owner/Operator Fax: Not reported
Owner/Operator Email: Not reported

Owner/Operator Indicator: Owner
Owner/Operator Name: BIO RAD LABORATORIES
Legal Status: Private
Date Became Current: 19991001

Map ID
Direction
Distance
Elevation

MAP FINDINGS

Site

Database(s)

EDR ID Number
EPA ID Number

BIO RAD LABORATORIES REDMOND (Continued)

1000473900

Date Ended Current:	Not reported
Owner/Operator Address:	1000 ALFRED NOBEL DR
Owner/Operator City,State,Zip:	HERCULES, CA 94547
Owner/Operator Telephone:	510-724-7000
Owner/Operator Telephone Ext:	Not reported
Owner/Operator Fax:	Not reported
Owner/Operator Email:	Not reported
Owner/Operator Indicator:	Operator
Owner/Operator Name:	BIO-RAD LABORATORIES REDMOND
Legal Status:	Private
Date Became Current:	Not reported
Date Ended Current:	Not reported
Owner/Operator Address:	6565 185TH AVE NE
Owner/Operator City,State,Zip:	REDMOND, WA 98052
Owner/Operator Telephone:	425-881-8300
Owner/Operator Telephone Ext:	Not reported
Owner/Operator Fax:	Not reported
Owner/Operator Email:	Not reported
Owner/Operator Indicator:	Owner
Owner/Operator Name:	BIO RAD LABORATORIES
Legal Status:	Private
Date Became Current:	19991001
Date Ended Current:	Not reported
Owner/Operator Address:	1000 ALFRED NOBEL DR
Owner/Operator City,State,Zip:	HERCULES, CA 94547
Owner/Operator Telephone:	510-724-7000
Owner/Operator Telephone Ext:	Not reported
Owner/Operator Fax:	Not reported
Owner/Operator Email:	Not reported
Owner/Operator Indicator:	Owner
Owner/Operator Name:	ALCO REDMOND EAST, LLC
Legal Status:	Private
Date Became Current:	20210101
Date Ended Current:	Not reported
Owner/Operator Address:	27402 72ND AVE SOUTH
Owner/Operator City,State,Zip:	KENT, WA 98032
Owner/Operator Telephone:	425-478-9695
Owner/Operator Telephone Ext:	Not reported
Owner/Operator Fax:	Not reported
Owner/Operator Email:	Not reported
Owner/Operator Indicator:	Operator
Owner/Operator Name:	BIO-RAD LABORATORIES
Legal Status:	Private
Date Became Current:	19961112
Date Ended Current:	Not reported
Owner/Operator Address:	6565 185TH AVE NE
Owner/Operator City,State,Zip:	REDMOND, WA 98052-5039
Owner/Operator Telephone:	Not reported
Owner/Operator Telephone Ext:	Not reported
Owner/Operator Fax:	Not reported
Owner/Operator Email:	Not reported
Owner/Operator Indicator:	Operator

Map ID
Direction
Distance
Elevation

MAP FINDINGS

Site

Database(s)

EDR ID Number
EPA ID Number

BIO RAD LABORATORIES REDMOND (Continued)

1000473900

Owner/Operator Name: BIO-RAD LABORATORIES REDMOND
Legal Status: Private
Date Became Current: 19991001
Date Ended Current: Not reported
Owner/Operator Address: 6565 185TH AVE NE
Owner/Operator City,State,Zip: REDMOND, WA 98052-5039
Owner/Operator Telephone: 425-881-8300
Owner/Operator Telephone Ext: Not reported
Owner/Operator Fax: Not reported
Owner/Operator Email: Not reported

Owner/Operator Indicator: Owner
Owner/Operator Name: BIO RAD LABORATORIES REDMOND
Legal Status: Private
Date Became Current: Not reported
Date Ended Current: Not reported
Owner/Operator Address: 6565 185TH AVE NE
Owner/Operator City,State,Zip: REDMOND, WA 98052
Owner/Operator Telephone: 000-000-0000
Owner/Operator Telephone Ext: Not reported
Owner/Operator Fax: Not reported
Owner/Operator Email: Not reported

Owner/Operator Indicator: Owner
Owner/Operator Name: SANOFI DIAGNOSTICS PASTEUR INC
Legal Status: Private
Date Became Current: 19961112
Date Ended Current: Not reported
Owner/Operator Address: 6565 185TH AVE NE
Owner/Operator City,State,Zip: REDMOND, WA 98052
Owner/Operator Telephone: 425-881-8300
Owner/Operator Telephone Ext: Not reported
Owner/Operator Fax: Not reported
Owner/Operator Email: Not reported

Owner/Operator Indicator: Owner
Owner/Operator Name: CARR AMERICA REDMOND
Legal Status: Private
Date Became Current: Not reported
Date Ended Current: Not reported
Owner/Operator Address: PO BOX 277918
Owner/Operator City,State,Zip: ATLANTA, GA 30384
Owner/Operator Telephone: 202-624-1770
Owner/Operator Telephone Ext: Not reported
Owner/Operator Fax: Not reported
Owner/Operator Email: Not reported

Owner/Operator Indicator: Owner
Owner/Operator Name: BIO RAD LABORATORIES
Legal Status: Private
Date Became Current: 19991001
Date Ended Current: Not reported
Owner/Operator Address: 1000 ALFRED NOBEL DR
Owner/Operator City,State,Zip: HERCULES, CA 94547
Owner/Operator Telephone: 510-724-7000
Owner/Operator Telephone Ext: Not reported
Owner/Operator Fax: Not reported

Map ID
Direction
Distance
Elevation

MAP FINDINGS

Site

Database(s)

EDR ID Number
EPA ID Number

BIO RAD LABORATORIES REDMOND (Continued)

1000473900

Owner/Operator Email:	Not reported
Owner/Operator Indicator:	Owner
Owner/Operator Name:	BIO RAD LABORATORIES
Legal Status:	Private
Date Became Current:	19991001
Date Ended Current:	Not reported
Owner/Operator Address:	1000 ALFRED NOBEL DR
Owner/Operator City,State,Zip:	HERCULES, CA 94547
Owner/Operator Telephone:	510-724-7000
Owner/Operator Telephone Ext:	Not reported
Owner/Operator Fax:	Not reported
Owner/Operator Email:	Not reported
Owner/Operator Indicator:	Owner
Owner/Operator Name:	CARR AMERICA REDMOND
Legal Status:	Private
Date Became Current:	Not reported
Date Ended Current:	Not reported
Owner/Operator Address:	PO BOX 277918
Owner/Operator City,State,Zip:	ATLANTA, GA 30384
Owner/Operator Telephone:	202-624-1770
Owner/Operator Telephone Ext:	Not reported
Owner/Operator Fax:	Not reported
Owner/Operator Email:	Not reported
Owner/Operator Indicator:	Owner
Owner/Operator Name:	CARR AMERICA REDMOND
Legal Status:	Private
Date Became Current:	Not reported
Date Ended Current:	Not reported
Owner/Operator Address:	PO BOX 277918
Owner/Operator City,State,Zip:	ATLANTA, GA 30384
Owner/Operator Telephone:	202-624-1770
Owner/Operator Telephone Ext:	Not reported
Owner/Operator Fax:	Not reported
Owner/Operator Email:	Not reported
Owner/Operator Indicator:	Owner
Owner/Operator Name:	CARR AMERICA REDMOND
Legal Status:	Private
Date Became Current:	Not reported
Date Ended Current:	Not reported
Owner/Operator Address:	PO BOX 277918
Owner/Operator City,State,Zip:	ATLANTA, GA 30384
Owner/Operator Telephone:	202-624-1770
Owner/Operator Telephone Ext:	Not reported
Owner/Operator Fax:	Not reported
Owner/Operator Email:	Not reported
Owner/Operator Indicator:	Operator
Owner/Operator Name:	BIO-RAD LABORATORIES REDMOND
Legal Status:	Private
Date Became Current:	Not reported
Date Ended Current:	Not reported
Owner/Operator Address:	6565 185TH AVE NE
Owner/Operator City,State,Zip:	REDMOND, WA 98052

Map ID
Direction
Distance
Elevation

MAP FINDINGS

Site

Database(s)

EDR ID Number
EPA ID Number

BIO RAD LABORATORIES REDMOND (Continued)

1000473900

Owner/Operator Telephone:	425-881-8300
Owner/Operator Telephone Ext:	Not reported
Owner/Operator Fax:	Not reported
Owner/Operator Email:	Not reported
Owner/Operator Indicator:	Owner
Owner/Operator Name:	ARDEN REALTY, INC.
Legal Status:	Private
Date Became Current:	Not reported
Date Ended Current:	Not reported
Owner/Operator Address:	10675 WILLOWS ROAD NE STE 150
Owner/Operator City,State,Zip:	REDMOND, WA 98052
Owner/Operator Telephone:	425-558-2245
Owner/Operator Telephone Ext:	Not reported
Owner/Operator Fax:	Not reported
Owner/Operator Email:	Not reported
Owner/Operator Indicator:	Operator
Owner/Operator Name:	BIO-RAD LABORATORIES REDMOND
Legal Status:	Private
Date Became Current:	Not reported
Date Ended Current:	Not reported
Owner/Operator Address:	6565 185TH AVE NE
Owner/Operator City,State,Zip:	REDMOND, WA 98052
Owner/Operator Telephone:	425-881-8300
Owner/Operator Telephone Ext:	Not reported
Owner/Operator Fax:	Not reported
Owner/Operator Email:	Not reported
Owner/Operator Indicator:	Operator
Owner/Operator Name:	BIO-RAD LABORATORIES REDMOND
Legal Status:	Private
Date Became Current:	Not reported
Date Ended Current:	Not reported
Owner/Operator Address:	6565 185TH AVE NE
Owner/Operator City,State,Zip:	REDMOND, WA 98052
Owner/Operator Telephone:	425-881-8300
Owner/Operator Telephone Ext:	Not reported
Owner/Operator Fax:	Not reported
Owner/Operator Email:	Not reported
Owner/Operator Indicator:	Operator
Owner/Operator Name:	BIO-RAD LABORATORIES REDMOND
Legal Status:	Private
Date Became Current:	19991001
Date Ended Current:	Not reported
Owner/Operator Address:	6565 185TH AVE NE
Owner/Operator City,State,Zip:	REDMOND, WA 98052
Owner/Operator Telephone:	425-881-8300
Owner/Operator Telephone Ext:	Not reported
Owner/Operator Fax:	Not reported
Owner/Operator Email:	Not reported
Owner/Operator Indicator:	Operator
Owner/Operator Name:	BIO-RAD LABORATORIES REDMOND
Legal Status:	Private
Date Became Current:	19991001

Map ID
Direction
Distance
Elevation

MAP FINDINGS

Site

Database(s)

EDR ID Number
EPA ID Number

BIO RAD LABORATORIES REDMOND (Continued)

1000473900

Date Ended Current:	Not reported
Owner/Operator Address:	6565 185TH AVE NE
Owner/Operator City,State,Zip:	REDMOND, WA 98052
Owner/Operator Telephone:	425-881-8300
Owner/Operator Telephone Ext:	Not reported
Owner/Operator Fax:	Not reported
Owner/Operator Email:	Not reported
Owner/Operator Indicator:	Owner
Owner/Operator Name:	BIO RAD LABORATORIES
Legal Status:	Private
Date Became Current:	19991001
Date Ended Current:	Not reported
Owner/Operator Address:	1000 ALFRED NOBEL DR
Owner/Operator City,State,Zip:	HERCULES, CA 94547
Owner/Operator Telephone:	Not reported
Owner/Operator Telephone Ext:	Not reported
Owner/Operator Fax:	Not reported
Owner/Operator Email:	Not reported
Owner/Operator Indicator:	Owner
Owner/Operator Name:	BIO RAD LABORATORIES
Legal Status:	Private
Date Became Current:	19991001
Date Ended Current:	Not reported
Owner/Operator Address:	1000 ALFRED NOBEL DR
Owner/Operator City,State,Zip:	HERCULES, CA 94547
Owner/Operator Telephone:	Not reported
Owner/Operator Telephone Ext:	Not reported
Owner/Operator Fax:	Not reported
Owner/Operator Email:	Not reported

Historic Generators:

Receive Date:	20100224
Handler Name:	BIO RAD LABORATORIES REDMOND
Federal Waste Generator Description:	Small Quantity Generator
State District Owner:	WA
Large Quantity Handler of Universal Waste:	No
Recognized Trader Importer:	No
Recognized Trader Exporter:	No
Spent Lead Acid Battery Importer:	No
Spent Lead Acid Battery Exporter:	No
Current Record:	No
Non Storage Recycler Activity:	Not reported
Electronic Manifest Broker:	Not reported

Receive Date:	20120223
Handler Name:	BIO RAD LABORATORIES REDMOND
Federal Waste Generator Description:	Small Quantity Generator
State District Owner:	WA
Large Quantity Handler of Universal Waste:	No
Recognized Trader Importer:	No
Recognized Trader Exporter:	No
Spent Lead Acid Battery Importer:	No
Spent Lead Acid Battery Exporter:	No
Current Record:	No
Non Storage Recycler Activity:	Not reported

Map ID
Direction
Distance
Elevation

MAP FINDINGS

Site

Database(s)

EDR ID Number
EPA ID Number

BIO RAD LABORATORIES REDMOND (Continued)

1000473900

Electronic Manifest Broker: Not reported

Receive Date: 20100224
Handler Name: BIO RAD LABORATORIES REDMOND
Federal Waste Generator Description: Small Quantity Generator
State District Owner: WA
Large Quantity Handler of Universal Waste: No
Recognized Trader Importer: No
Recognized Trader Exporter: No
Spent Lead Acid Battery Importer: No
Spent Lead Acid Battery Exporter: No
Current Record: No
Non Storage Recycler Activity: Not reported
Electronic Manifest Broker: Not reported

Receive Date: 20110225
Handler Name: BIO RAD LABORATORIES REDMOND
Federal Waste Generator Description: Small Quantity Generator
State District Owner: WA
Large Quantity Handler of Universal Waste: No
Recognized Trader Importer: No
Recognized Trader Exporter: No
Spent Lead Acid Battery Importer: No
Spent Lead Acid Battery Exporter: No
Current Record: No
Non Storage Recycler Activity: Not reported
Electronic Manifest Broker: Not reported

Receive Date: 19941231
Handler Name: BIO RAD LABORATORIES REDMOND
Federal Waste Generator Description: Large Quantity Generator
State District Owner: WA
Large Quantity Handler of Universal Waste: No
Recognized Trader Importer: No
Recognized Trader Exporter: No
Spent Lead Acid Battery Importer: No
Spent Lead Acid Battery Exporter: No
Current Record: No
Non Storage Recycler Activity: Not reported
Electronic Manifest Broker: Not reported

Receive Date: 19940101
Handler Name: BIO RAD LABORATORIES REDMOND
Federal Waste Generator Description: Not a generator, verified
State District Owner: WA
Large Quantity Handler of Universal Waste: No
Recognized Trader Importer: No
Recognized Trader Exporter: No
Spent Lead Acid Battery Importer: No
Spent Lead Acid Battery Exporter: No
Current Record: No
Non Storage Recycler Activity: Not reported
Electronic Manifest Broker: Not reported

Receive Date: 19950101
Handler Name: BIO RAD LABORATORIES REDMOND
Federal Waste Generator Description: Not a generator, verified

Map ID
Direction
Distance
Elevation

MAP FINDINGS

Site

Database(s)

EDR ID Number
EPA ID Number

BIO RAD LABORATORIES REDMOND (Continued)

1000473900

State District Owner: WA
Large Quantity Handler of Universal Waste: No
Recognized Trader Importer: No
Recognized Trader Exporter: No
Spent Lead Acid Battery Importer: No
Spent Lead Acid Battery Exporter: No
Current Record: No
Non Storage Recycler Activity: Not reported
Electronic Manifest Broker: Not reported

Receive Date: 19960307
Handler Name: BIO RAD LABORATORIES REDMOND
Federal Waste Generator Description: Large Quantity Generator
State District Owner: WA
Large Quantity Handler of Universal Waste: No
Recognized Trader Importer: No
Recognized Trader Exporter: No
Spent Lead Acid Battery Importer: No
Spent Lead Acid Battery Exporter: No
Current Record: No
Non Storage Recycler Activity: Not reported
Electronic Manifest Broker: Not reported

Receive Date: 19970630
Handler Name: BIO RAD LABORATORIES REDMOND
Federal Waste Generator Description: Large Quantity Generator
State District Owner: WA
Large Quantity Handler of Universal Waste: No
Recognized Trader Importer: No
Recognized Trader Exporter: No
Spent Lead Acid Battery Importer: No
Spent Lead Acid Battery Exporter: No
Current Record: No
Non Storage Recycler Activity: Not reported
Electronic Manifest Broker: Not reported

Receive Date: 19980429
Handler Name: BIO RAD LABORATORIES REDMOND
Federal Waste Generator Description: Small Quantity Generator
State District Owner: WA
Large Quantity Handler of Universal Waste: No
Recognized Trader Importer: No
Recognized Trader Exporter: No
Spent Lead Acid Battery Importer: No
Spent Lead Acid Battery Exporter: No
Current Record: No
Non Storage Recycler Activity: Not reported
Electronic Manifest Broker: Not reported

Receive Date: 19990310
Handler Name: BIO RAD LABORATORIES REDMOND
Federal Waste Generator Description: Large Quantity Generator
State District Owner: WA
Large Quantity Handler of Universal Waste: No
Recognized Trader Importer: No
Recognized Trader Exporter: No
Spent Lead Acid Battery Importer: No

Map ID
Direction
Distance
Elevation

MAP FINDINGS

Site

Database(s)

EDR ID Number
EPA ID Number

BIO RAD LABORATORIES REDMOND (Continued)

1000473900

Spent Lead Acid Battery Exporter: No
Current Record: No
Non Storage Recycler Activity: Not reported
Electronic Manifest Broker: Not reported

Receive Date: 20000307
Handler Name: BIO RAD LABORATORIES REDMOND
Federal Waste Generator Description: Large Quantity Generator
State District Owner: WA
Large Quantity Handler of Universal Waste: No
Recognized Trader Importer: No
Recognized Trader Exporter: No
Spent Lead Acid Battery Importer: No
Spent Lead Acid Battery Exporter: No
Current Record: No
Non Storage Recycler Activity: Not reported
Electronic Manifest Broker: Not reported

Receive Date: 20010302
Handler Name: BIO RAD LABORATORIES REDMOND
Federal Waste Generator Description: Large Quantity Generator
State District Owner: WA
Large Quantity Handler of Universal Waste: No
Recognized Trader Importer: No
Recognized Trader Exporter: No
Spent Lead Acid Battery Importer: No
Spent Lead Acid Battery Exporter: No
Current Record: No
Non Storage Recycler Activity: Not reported
Electronic Manifest Broker: Not reported

Receive Date: 20020306
Handler Name: BIO RAD LABORATORIES REDMOND
Federal Waste Generator Description: Large Quantity Generator
State District Owner: WA
Large Quantity Handler of Universal Waste: No
Recognized Trader Importer: No
Recognized Trader Exporter: No
Spent Lead Acid Battery Importer: No
Spent Lead Acid Battery Exporter: No
Current Record: No
Non Storage Recycler Activity: Not reported
Electronic Manifest Broker: Not reported

Receive Date: 20030310
Handler Name: BIO RAD LABORATORIES REDMOND
Federal Waste Generator Description: Large Quantity Generator
State District Owner: WA
Large Quantity Handler of Universal Waste: No
Recognized Trader Importer: No
Recognized Trader Exporter: No
Spent Lead Acid Battery Importer: No
Spent Lead Acid Battery Exporter: No
Current Record: No
Non Storage Recycler Activity: Not reported
Electronic Manifest Broker: Not reported

Map ID
Direction
Distance
Elevation

MAP FINDINGS

Site

Database(s)

EDR ID Number
EPA ID Number

BIO RAD LABORATORIES REDMOND (Continued)

1000473900

Receive Date: 20040401
Handler Name: BIO RAD LABORATORIES REDMOND
Federal Waste Generator Description: Large Quantity Generator
State District Owner: WA
Large Quantity Handler of Universal Waste: No
Recognized Trader Importer: No
Recognized Trader Exporter: No
Spent Lead Acid Battery Importer: No
Spent Lead Acid Battery Exporter: No
Current Record: No
Non Storage Recycler Activity: Not reported
Electronic Manifest Broker: Not reported

Receive Date: 20050228
Handler Name: BIO RAD LABORATORIES REDMOND
Federal Waste Generator Description: Large Quantity Generator
State District Owner: WA
Large Quantity Handler of Universal Waste: No
Recognized Trader Importer: No
Recognized Trader Exporter: No
Spent Lead Acid Battery Importer: No
Spent Lead Acid Battery Exporter: No
Current Record: No
Non Storage Recycler Activity: Not reported
Electronic Manifest Broker: Not reported

Receive Date: 20060301
Handler Name: BIO RAD LABORATORIES REDMOND
Federal Waste Generator Description: Large Quantity Generator
State District Owner: WA
Large Quantity Handler of Universal Waste: No
Recognized Trader Importer: No
Recognized Trader Exporter: No
Spent Lead Acid Battery Importer: No
Spent Lead Acid Battery Exporter: No
Current Record: No
Non Storage Recycler Activity: Not reported
Electronic Manifest Broker: Not reported

Receive Date: 20070228
Handler Name: BIO RAD LABORATORIES REDMOND
Federal Waste Generator Description: Large Quantity Generator
State District Owner: WA
Large Quantity Handler of Universal Waste: No
Recognized Trader Importer: No
Recognized Trader Exporter: No
Spent Lead Acid Battery Importer: No
Spent Lead Acid Battery Exporter: No
Current Record: No
Non Storage Recycler Activity: Not reported
Electronic Manifest Broker: Not reported

Receive Date: 20080303
Handler Name: BIO RAD LABORATORIES REDMOND
Federal Waste Generator Description: Large Quantity Generator
State District Owner: WA
Large Quantity Handler of Universal Waste: No

Map ID
Direction
Distance
Elevation

MAP FINDINGS

Site

Database(s)

EDR ID Number
EPA ID Number

BIO RAD LABORATORIES REDMOND (Continued)

1000473900

Recognized Trader Importer: No
Recognized Trader Exporter: No
Spent Lead Acid Battery Importer: No
Spent Lead Acid Battery Exporter: No
Current Record: No
Non Storage Recycler Activity: Not reported
Electronic Manifest Broker: Not reported

Receive Date: 20090225
Handler Name: BIO RAD LABORATORIES REDMOND
Federal Waste Generator Description: Large Quantity Generator
State District Owner: WA
Large Quantity Handler of Universal Waste: No
Recognized Trader Importer: No
Recognized Trader Exporter: No
Spent Lead Acid Battery Importer: No
Spent Lead Acid Battery Exporter: No
Current Record: No
Non Storage Recycler Activity: Not reported
Electronic Manifest Broker: Not reported

Receive Date: 20100224
Handler Name: BIO RAD LABORATORIES REDMOND
Federal Waste Generator Description: Small Quantity Generator
State District Owner: WA
Large Quantity Handler of Universal Waste: No
Recognized Trader Importer: No
Recognized Trader Exporter: No
Spent Lead Acid Battery Importer: No
Spent Lead Acid Battery Exporter: No
Current Record: No
Non Storage Recycler Activity: Not reported
Electronic Manifest Broker: Not reported

Receive Date: 20110225
Handler Name: BIO RAD LABORATORIES REDMOND
Federal Waste Generator Description: Small Quantity Generator
State District Owner: WA
Large Quantity Handler of Universal Waste: No
Recognized Trader Importer: No
Recognized Trader Exporter: No
Spent Lead Acid Battery Importer: No
Spent Lead Acid Battery Exporter: No
Current Record: No
Non Storage Recycler Activity: Not reported
Electronic Manifest Broker: Not reported

Receive Date: 20120223
Handler Name: BIO RAD LABORATORIES REDMOND
Federal Waste Generator Description: Small Quantity Generator
State District Owner: WA
Large Quantity Handler of Universal Waste: No
Recognized Trader Importer: No
Recognized Trader Exporter: No
Spent Lead Acid Battery Importer: No
Spent Lead Acid Battery Exporter: No
Current Record: No

Map ID
Direction
Distance
Elevation

MAP FINDINGS

Site

Database(s)

EDR ID Number
EPA ID Number

BIO RAD LABORATORIES REDMOND (Continued)

1000473900

Non Storage Recycler Activity: Not reported
Electronic Manifest Broker: Not reported

Receive Date: 20130301
Handler Name: BIO RAD LABORATORIES REDMOND
Federal Waste Generator Description: Small Quantity Generator
State District Owner: WA
Large Quantity Handler of Universal Waste: No
Recognized Trader Importer: No
Recognized Trader Exporter: No
Spent Lead Acid Battery Importer: No
Spent Lead Acid Battery Exporter: No
Current Record: No
Non Storage Recycler Activity: Not reported
Electronic Manifest Broker: Not reported

Receive Date: 20140227
Handler Name: BIO RAD LABORATORIES REDMOND
Federal Waste Generator Description: Small Quantity Generator
State District Owner: WA
Large Quantity Handler of Universal Waste: No
Recognized Trader Importer: No
Recognized Trader Exporter: No
Spent Lead Acid Battery Importer: No
Spent Lead Acid Battery Exporter: No
Current Record: No
Non Storage Recycler Activity: Not reported
Electronic Manifest Broker: Not reported

Receive Date: 20150226
Handler Name: BIO RAD LABORATORIES REDMOND
Federal Waste Generator Description: Small Quantity Generator
State District Owner: WA
Large Quantity Handler of Universal Waste: No
Recognized Trader Importer: No
Recognized Trader Exporter: No
Spent Lead Acid Battery Importer: No
Spent Lead Acid Battery Exporter: No
Current Record: No
Non Storage Recycler Activity: Not reported
Electronic Manifest Broker: Not reported

Receive Date: 20160229
Handler Name: BIO RAD LABORATORIES REDMOND
Federal Waste Generator Description: Conditionally Exempt Small Quantity Generator
State District Owner: WA
Large Quantity Handler of Universal Waste: No
Recognized Trader Importer: No
Recognized Trader Exporter: No
Spent Lead Acid Battery Importer: No
Spent Lead Acid Battery Exporter: No
Current Record: No
Non Storage Recycler Activity: Not reported
Electronic Manifest Broker: Not reported

Receive Date: 20170228
Handler Name: BIO RAD LABORATORIES REDMOND

Map ID
Direction
Distance
Elevation

MAP FINDINGS

Site

Database(s)

EDR ID Number
EPA ID Number

BIO RAD LABORATORIES REDMOND (Continued)

1000473900

Federal Waste Generator Description: Conditionally Exempt Small Quantity Generator
State District Owner: WA
Large Quantity Handler of Universal Waste: No
Recognized Trader Importer: No
Recognized Trader Exporter: No
Spent Lead Acid Battery Importer: No
Spent Lead Acid Battery Exporter: No
Current Record: No
Non Storage Recycler Activity: Not reported
Electronic Manifest Broker: Not reported

Receive Date: 20180228
Handler Name: BIO RAD LABORATORIES REDMOND
Federal Waste Generator Description: Conditionally Exempt Small Quantity Generator
State District Owner: WA
Large Quantity Handler of Universal Waste: No
Recognized Trader Importer: No
Recognized Trader Exporter: No
Spent Lead Acid Battery Importer: No
Spent Lead Acid Battery Exporter: No
Current Record: No
Non Storage Recycler Activity: Not reported
Electronic Manifest Broker: Not reported

Receive Date: 20190301
Handler Name: BIO RAD LABORATORIES REDMOND
Federal Waste Generator Description: Conditionally Exempt Small Quantity Generator
State District Owner: WA
Large Quantity Handler of Universal Waste: No
Recognized Trader Importer: No
Recognized Trader Exporter: No
Spent Lead Acid Battery Importer: No
Spent Lead Acid Battery Exporter: No
Current Record: No
Non Storage Recycler Activity: Not reported
Electronic Manifest Broker: Not reported

Receive Date: 20200228
Handler Name: BIO RAD LABORATORIES REDMOND
Federal Waste Generator Description: Conditionally Exempt Small Quantity Generator
State District Owner: WA
Large Quantity Handler of Universal Waste: No
Recognized Trader Importer: No
Recognized Trader Exporter: No
Spent Lead Acid Battery Importer: No
Spent Lead Acid Battery Exporter: No
Current Record: No
Non Storage Recycler Activity: Not reported
Electronic Manifest Broker: Not reported

Receive Date: 20210226
Handler Name: BIO RAD LABORATORIES REDMOND
Federal Waste Generator Description: Conditionally Exempt Small Quantity Generator
State District Owner: WA
Large Quantity Handler of Universal Waste: No
Recognized Trader Importer: No
Recognized Trader Exporter: No

Map ID
Direction
Distance
Elevation

MAP FINDINGS

Site

Database(s)

EDR ID Number
EPA ID Number

BIO RAD LABORATORIES REDMOND (Continued)

1000473900

Spent Lead Acid Battery Importer: No
Spent Lead Acid Battery Exporter: No
Current Record: Yes
Non Storage Recycler Activity: No
Electronic Manifest Broker: No

Receive Date: 19940218
Handler Name: GENETIC SYSTEMS CORPORATION
Federal Waste Generator Description: Large Quantity Generator
State District Owner: Not reported
Large Quantity Handler of Universal Waste: No
Recognized Trader Importer: No
Recognized Trader Exporter: No
Spent Lead Acid Battery Importer: No
Spent Lead Acid Battery Exporter: No
Current Record: No
Non Storage Recycler Activity: Not reported
Electronic Manifest Broker: Not reported

Receive Date: 19960301
Handler Name: GENETIC SYSTEMS CORPORATION - MAIN
Federal Waste Generator Description: Large Quantity Generator
State District Owner: Not reported
Large Quantity Handler of Universal Waste: No
Recognized Trader Importer: No
Recognized Trader Exporter: No
Spent Lead Acid Battery Importer: No
Spent Lead Acid Battery Exporter: No
Current Record: No
Non Storage Recycler Activity: Not reported
Electronic Manifest Broker: Not reported

Receive Date: 20000307
Handler Name: BIO RAD LABORATORIES REDMOND
Federal Waste Generator Description: Large Quantity Generator
State District Owner: Not reported
Large Quantity Handler of Universal Waste: No
Recognized Trader Importer: No
Recognized Trader Exporter: No
Spent Lead Acid Battery Importer: No
Spent Lead Acid Battery Exporter: No
Current Record: No
Non Storage Recycler Activity: Not reported
Electronic Manifest Broker: Not reported

Receive Date: 20020306
Handler Name: BIO RAD LABORATORIES REDMOND
Federal Waste Generator Description: Large Quantity Generator
State District Owner: Not reported
Large Quantity Handler of Universal Waste: No
Recognized Trader Importer: No
Recognized Trader Exporter: No
Spent Lead Acid Battery Importer: No
Spent Lead Acid Battery Exporter: No
Current Record: No
Non Storage Recycler Activity: Not reported
Electronic Manifest Broker: Not reported

Map ID
Direction
Distance
Elevation

MAP FINDINGS

Site

Database(s)

EDR ID Number
EPA ID Number

BIO RAD LABORATORIES REDMOND (Continued)

1000473900

Receive Date: 20041231
Handler Name: BIO RAD LABORATORIES REDMOND
Federal Waste Generator Description: Large Quantity Generator
State District Owner: WA
Large Quantity Handler of Universal Waste: No
Recognized Trader Importer: No
Recognized Trader Exporter: No
Spent Lead Acid Battery Importer: No
Spent Lead Acid Battery Exporter: No
Current Record: No
Non Storage Recycler Activity: Not reported
Electronic Manifest Broker: Not reported

Receive Date: 20051231
Handler Name: BIO RAD LABORATORIES REDMOND
Federal Waste Generator Description: Large Quantity Generator
State District Owner: WA
Large Quantity Handler of Universal Waste: No
Recognized Trader Importer: No
Recognized Trader Exporter: No
Spent Lead Acid Battery Importer: No
Spent Lead Acid Battery Exporter: No
Current Record: No
Non Storage Recycler Activity: Not reported
Electronic Manifest Broker: Not reported

Receive Date: 20081231
Handler Name: BIO RAD LABORATORIES REDMOND
Federal Waste Generator Description: Large Quantity Generator
State District Owner: WA
Large Quantity Handler of Universal Waste: No
Recognized Trader Importer: No
Recognized Trader Exporter: No
Spent Lead Acid Battery Importer: No
Spent Lead Acid Battery Exporter: No
Current Record: No
Non Storage Recycler Activity: Not reported
Electronic Manifest Broker: Not reported

List of NAICS Codes and Descriptions:

NAICS Code: 325413
NAICS Description: IN-VITRO DIAGNOSTIC SUBSTANCE MANUFACTURING

Facility Has Received Notices of Violation:

Found Violation: Yes
Agency Which Determined Violation: State
Violation Short Description: Generators - General
Date Violation was Determined: 19970123
Actual Return to Compliance Date: 19970123
Return to Compliance Qualifier: Observed
Violation Responsible Agency: State
Scheduled Compliance Date: 19970123
Enforcement Identifier: 000
Date of Enforcement Action: 19970123
Enforcement Responsible Agency: State
Enforcement Docket Number: Not reported

Map ID
Direction
Distance
Elevation

MAP FINDINGS

Site

Database(s)

EDR ID Number
EPA ID Number

BIO RAD LABORATORIES REDMOND (Continued)

1000473900

Enforcement Attorney:	WA
Corrective Action Component:	No
Appeal Initiated Date:	Not reported
Appeal Resolution Date:	Not reported
Disposition Status Date:	Not reported
Disposition Status:	Not reported
Disposition Status Description:	Not reported
Consent/Final Order Sequence Number:	Not reported
Consent/Final Order Respondent Name:	Not reported
Consent/Final Order Lead Agency:	Not reported
Enforcement Type:	WRITTEN INFORMAL
Enforcement Responsible Person:	WAMAU
Enforcement Responsible Sub-Organization:	NW
SEP Sequence Number:	Not reported
SEP Expenditure Amount:	Not reported
SEP Scheduled Completion Date:	Not reported
SEP Actual Date:	Not reported
SEP Defaulted Date:	Not reported
SEP Type:	Not reported
SEP Type Description:	Not reported
Proposed Amount:	Not reported
Final Monetary Amount:	Not reported
Paid Amount:	Not reported
Final Count:	Not reported
Final Amount:	Not reported
Found Violation:	No
Agency Which Determined Violation:	Not reported
Violation Short Description:	Not reported
Date Violation was Determined:	Not reported
Actual Return to Compliance Date:	Not reported
Return to Compliance Qualifier:	Not reported
Violation Responsible Agency:	Not reported
Scheduled Compliance Date:	Not reported
Enforcement Identifier:	Not reported
Date of Enforcement Action:	Not reported
Enforcement Responsible Agency:	Not reported
Enforcement Docket Number:	Not reported
Enforcement Attorney:	Not reported
Corrective Action Component:	Not reported
Appeal Initiated Date:	Not reported
Appeal Resolution Date:	Not reported
Disposition Status Date:	Not reported
Disposition Status:	Not reported
Disposition Status Description:	Not reported
Consent/Final Order Sequence Number:	Not reported
Consent/Final Order Respondent Name:	Not reported
Consent/Final Order Lead Agency:	Not reported
Enforcement Type:	Not reported
Enforcement Responsible Person:	Not reported
Enforcement Responsible Sub-Organization:	Not reported
SEP Sequence Number:	Not reported
SEP Expenditure Amount:	Not reported
SEP Scheduled Completion Date:	Not reported
SEP Actual Date:	Not reported
SEP Defaulted Date:	Not reported
SEP Type:	Not reported

Map ID
 Direction
 Distance
 Elevation

MAP FINDINGS

Site

Database(s)

EDR ID Number
 EPA ID Number

BIO RAD LABORATORIES REDMOND (Continued)

1000473900

SEP Type Description: Not reported
 Proposed Amount: Not reported
 Final Monetary Amount: Not reported
 Paid Amount: Not reported
 Final Count: Not reported
 Final Amount: Not reported

Found Violation: No
 Agency Which Determined Violation: Not reported
 Violation Short Description: Not reported
 Date Violation was Determined: Not reported
 Actual Return to Compliance Date: Not reported
 Return to Compliance Qualifier: Not reported
 Violation Responsible Agency: Not reported
 Scheduled Compliance Date: Not reported
 Enforcement Identifier: Not reported
 Date of Enforcement Action: Not reported
 Enforcement Responsible Agency: Not reported
 Enforcement Docket Number: Not reported
 Enforcement Attorney: Not reported
 Corrective Action Component: Not reported
 Appeal Initiated Date: Not reported
 Appeal Resolution Date: Not reported
 Disposition Status Date: Not reported
 Disposition Status: Not reported
 Disposition Status Description: Not reported
 Consent/Final Order Sequence Number: Not reported
 Consent/Final Order Respondent Name: Not reported
 Consent/Final Order Lead Agency: Not reported
 Enforcement Type: Not reported
 Enforcement Responsible Person: Not reported
 Enforcement Responsible Sub-Organization: Not reported
 SEP Sequence Number: Not reported
 SEP Expenditure Amount: Not reported
 SEP Scheduled Completion Date: Not reported
 SEP Actual Date: Not reported
 SEP Defaulted Date: Not reported
 SEP Type: Not reported
 SEP Type Description: Not reported
 Proposed Amount: Not reported
 Final Monetary Amount: Not reported
 Paid Amount: Not reported
 Final Count: Not reported
 Final Amount: Not reported

Found Violation: Yes
 Agency Which Determined Violation: State
 Violation Short Description: Generators - General
 Date Violation was Determined: 19970123
 Actual Return to Compliance Date: 19970123
 Return to Compliance Qualifier: Observed
 Violation Responsible Agency: State
 Scheduled Compliance Date: 19970123
 Enforcement Identifier: 000
 Date of Enforcement Action: 19970123
 Enforcement Responsible Agency: State
 Enforcement Docket Number: Not reported

Map ID
Direction
Distance
Elevation

MAP FINDINGS

Site

Database(s)

EDR ID Number
EPA ID Number

BIO RAD LABORATORIES REDMOND (Continued)

1000473900

Enforcement Attorney:	WA
Corrective Action Component:	No
Appeal Initiated Date:	Not reported
Appeal Resolution Date:	Not reported
Disposition Status Date:	Not reported
Disposition Status:	Not reported
Disposition Status Description:	Not reported
Consent/Final Order Sequence Number:	Not reported
Consent/Final Order Respondent Name:	Not reported
Consent/Final Order Lead Agency:	Not reported
Enforcement Type:	WRITTEN INFORMAL
Enforcement Responsible Person:	WAMAU
Enforcement Responsible Sub-Organization:	NW
SEP Sequence Number:	Not reported
SEP Expenditure Amount:	Not reported
SEP Scheduled Completion Date:	Not reported
SEP Actual Date:	Not reported
SEP Defaulted Date:	Not reported
SEP Type:	Not reported
SEP Type Description:	Not reported
Proposed Amount:	Not reported
Final Monetary Amount:	Not reported
Paid Amount:	Not reported
Final Count:	Not reported
Final Amount:	Not reported
Found Violation:	Yes
Agency Which Determined Violation:	State
Violation Short Description:	Generators - Pre-transport
Date Violation was Determined:	20120920
Actual Return to Compliance Date:	20120920
Return to Compliance Qualifier:	Observed
Violation Responsible Agency:	State
Scheduled Compliance Date:	20121029
Enforcement Identifier:	001
Date of Enforcement Action:	20120928
Enforcement Responsible Agency:	State
Enforcement Docket Number:	Not reported
Enforcement Attorney:	Not reported
Corrective Action Component:	No
Appeal Initiated Date:	Not reported
Appeal Resolution Date:	Not reported
Disposition Status Date:	Not reported
Disposition Status:	Not reported
Disposition Status Description:	Not reported
Consent/Final Order Sequence Number:	Not reported
Consent/Final Order Respondent Name:	Not reported
Consent/Final Order Lead Agency:	Not reported
Enforcement Type:	WRITTEN INFORMAL
Enforcement Responsible Person:	WAJAG
Enforcement Responsible Sub-Organization:	NW
SEP Sequence Number:	Not reported
SEP Expenditure Amount:	Not reported
SEP Scheduled Completion Date:	Not reported
SEP Actual Date:	Not reported
SEP Defaulted Date:	Not reported
SEP Type:	Not reported

Map ID
 Direction
 Distance
 Elevation

MAP FINDINGS

Site

Database(s)

EDR ID Number
 EPA ID Number

BIO RAD LABORATORIES REDMOND (Continued)

1000473900

SEP Type Description: Not reported
 Proposed Amount: Not reported
 Final Monetary Amount: Not reported
 Paid Amount: Not reported
 Final Count: Not reported
 Final Amount: Not reported

Found Violation: No
 Agency Which Determined Violation: Not reported
 Violation Short Description: Not reported
 Date Violation was Determined: Not reported
 Actual Return to Compliance Date: Not reported
 Return to Compliance Qualifier: Not reported
 Violation Responsible Agency: Not reported
 Scheduled Compliance Date: Not reported
 Enforcement Identifier: Not reported
 Date of Enforcement Action: Not reported
 Enforcement Responsible Agency: Not reported
 Enforcement Docket Number: Not reported
 Enforcement Attorney: Not reported
 Corrective Action Component: Not reported
 Appeal Initiated Date: Not reported
 Appeal Resolution Date: Not reported
 Disposition Status Date: Not reported
 Disposition Status: Not reported
 Disposition Status Description: Not reported
 Consent/Final Order Sequence Number: Not reported
 Consent/Final Order Respondent Name: Not reported
 Consent/Final Order Lead Agency: Not reported
 Enforcement Type: Not reported
 Enforcement Responsible Person: Not reported
 Enforcement Responsible Sub-Organization: Not reported
 SEP Sequence Number: Not reported
 SEP Expenditure Amount: Not reported
 SEP Scheduled Completion Date: Not reported
 SEP Actual Date: Not reported
 SEP Defaulted Date: Not reported
 SEP Type: Not reported
 SEP Type Description: Not reported
 Proposed Amount: Not reported
 Final Monetary Amount: Not reported
 Paid Amount: Not reported
 Final Count: Not reported
 Final Amount: Not reported

Found Violation: Yes
 Agency Which Determined Violation: State
 Violation Short Description: Generators - Manifest
 Date Violation was Determined: 19970123
 Actual Return to Compliance Date: 19970127
 Return to Compliance Qualifier: Observed
 Violation Responsible Agency: State
 Scheduled Compliance Date: 19970228
 Enforcement Identifier: 000
 Date of Enforcement Action: 19970123
 Enforcement Responsible Agency: State
 Enforcement Docket Number: Not reported

Map ID
Direction
Distance
Elevation

MAP FINDINGS

Site

Database(s)

EDR ID Number
EPA ID Number

BIO RAD LABORATORIES REDMOND (Continued)

1000473900

Enforcement Attorney: WA
Corrective Action Component: No
Appeal Initiated Date: Not reported
Appeal Resolution Date: Not reported
Disposition Status Date: Not reported
Disposition Status: Not reported
Disposition Status Description: Not reported
Consent/Final Order Sequence Number: Not reported
Consent/Final Order Respondent Name: Not reported
Consent/Final Order Lead Agency: Not reported
Enforcement Type: WRITTEN INFORMAL
Enforcement Responsible Person: WAMAU
Enforcement Responsible Sub-Organization: NW
SEP Sequence Number: Not reported
SEP Expenditure Amount: Not reported
SEP Scheduled Completion Date: Not reported
SEP Actual Date: Not reported
SEP Defaulted Date: Not reported
SEP Type: Not reported
SEP Type Description: Not reported
Proposed Amount: Not reported
Final Monetary Amount: Not reported
Paid Amount: Not reported
Final Count: Not reported
Final Amount: Not reported

Evaluation Action Summary:

Evaluation Date: 19970123
Evaluation Responsible Agency: State
Found Violation: Yes
Evaluation Type Description: COMPLIANCE EVALUATION INSPECTION ON-SITE
Evaluation Responsible Person Identifier: WAMAU
Evaluation Responsible Sub-Organization: NW
Actual Return to Compliance Date: 19970123
Scheduled Compliance Date: 19970123
Date of Request: Not reported
Date Response Received: Not reported
Request Agency: Not reported
Former Citation: Not reported

Evaluation Date: 20091201
Evaluation Responsible Agency: State
Found Violation: No
Evaluation Type Description: COMPLIANCE EVALUATION INSPECTION ON-SITE
Evaluation Responsible Person Identifier: WAWJW
Evaluation Responsible Sub-Organization: NW
Actual Return to Compliance Date: Not reported
Scheduled Compliance Date: Not reported
Date of Request: Not reported
Date Response Received: Not reported
Request Agency: Not reported
Former Citation: Not reported

Evaluation Date: 20051104
Evaluation Responsible Agency: State
Found Violation: No
Evaluation Type Description: FACILITY SELF DISCLOSURE

Map ID
Direction
Distance
Elevation

MAP FINDINGS

Site

Database(s)

EDR ID Number
EPA ID Number

BIO RAD LABORATORIES REDMOND (Continued)

1000473900

Evaluation Responsible Person Identifier:	WARMB
Evaluation Responsible Sub-Organization:	NW
Actual Return to Compliance Date:	Not reported
Scheduled Compliance Date:	Not reported
Date of Request:	Not reported
Date Response Received:	Not reported
Request Agency:	Not reported
Former Citation:	Not reported
Evaluation Date:	19970123
Evaluation Responsible Agency:	State
Found Violation:	Yes
Evaluation Type Description:	COMPLIANCE EVALUATION INSPECTION ON-SITE
Evaluation Responsible Person Identifier:	WAMAU
Evaluation Responsible Sub-Organization:	NW
Actual Return to Compliance Date:	19970123
Scheduled Compliance Date:	19970123
Date of Request:	Not reported
Date Response Received:	Not reported
Request Agency:	Not reported
Former Citation:	Not reported
Evaluation Date:	20120920
Evaluation Responsible Agency:	State
Found Violation:	Yes
Evaluation Type Description:	COMPLIANCE EVALUATION INSPECTION ON-SITE
Evaluation Responsible Person Identifier:	WAJAG
Evaluation Responsible Sub-Organization:	NW
Actual Return to Compliance Date:	20120920
Scheduled Compliance Date:	20121029
Date of Request:	Not reported
Date Response Received:	Not reported
Request Agency:	Not reported
Former Citation:	Not reported
Evaluation Date:	20020627
Evaluation Responsible Agency:	State
Found Violation:	No
Evaluation Type Description:	COMPLIANCE EVALUATION INSPECTION ON-SITE
Evaluation Responsible Person Identifier:	WARMB
Evaluation Responsible Sub-Organization:	NW
Actual Return to Compliance Date:	Not reported
Scheduled Compliance Date:	Not reported
Date of Request:	Not reported
Date Response Received:	Not reported
Request Agency:	Not reported
Former Citation:	Not reported
Evaluation Date:	19970123
Evaluation Responsible Agency:	State
Found Violation:	Yes
Evaluation Type Description:	COMPLIANCE EVALUATION INSPECTION ON-SITE
Evaluation Responsible Person Identifier:	WAMAU
Evaluation Responsible Sub-Organization:	NW
Actual Return to Compliance Date:	19970127
Scheduled Compliance Date:	19970228
Date of Request:	Not reported

Map ID
Direction
Distance
Elevation

MAP FINDINGS

Site

Database(s)

EDR ID Number
EPA ID Number

BIO RAD LABORATORIES REDMOND (Continued)

1000473900

Date Response Received: Not reported
Request Agency: Not reported
Former Citation: Not reported

ALLSITES:

Name: BIO RAD LABORATORIES REDMOND
Facility Id: 98493189

Interaction: 75937
Interaction 1: I
Interaction 2: HWP
Ecology Program: HAZWASTE
Program Data: HWPPRT
Facility Alt.: Not reported
Program ID: WAD988479663
Date Interaction: 1993-01-01 00:00:00
Date Interaction 3: Hazardous Waste Planner
Latitude: 47.66424435399997
Longitude: -122.094385131

Interaction: 75936
Interaction 1: A
Interaction 2: HWG
Ecology Program: HAZWASTE
Program Data: TURBOWASTE
Facility Alt.: Bio Rad Laboratories Redmond
Program ID: WAD988479663
Date Interaction: 1990-10-29 00:00:00
Date Interaction 3: Hazardous Waste Generator
Latitude: 47.66424435399997
Longitude: -122.094385131

FINDS:

Registry ID: 110000829211

Click Here:

Environmental Interest/Information System:

Washington Facility / Site Identification System (WA-FSIS) provides a means to query and display data maintained by the Washington Department of Ecology. This system contains key information for each facility/site that is currently, or has been, of interest to the Air Quality, Dam Safety, Hazardous Waste, Toxics Cleanup, and Water Quality Programs.

RCRAInfo is a national information system that supports the Resource Conservation and Recovery Act (RCRA) program through the tracking of events and activities related to facilities that generate, transport, and treat, store, or dispose of hazardous waste. RCRAInfo allows RCRA program staff to track the notification, permit, compliance, and corrective action activities required under RCRA.

[Click this hyperlink](#) while viewing on your computer to access additional FINDS: detail in the EDR Site Report.

Map ID
Direction
Distance
Elevation

MAP FINDINGS

Site

Database(s)

EDR ID Number
EPA ID Number

BIO RAD LABORATORIES REDMOND (Continued)

1000473900

ECHO:

Envid: 1000473900
Registry ID: 110000829211
DFR URL: <http://echo.epa.gov/detailed-facility-report?fid=110000829211>
Name: BIO RAD LABORATORIES REDMOND
Address: 6565 185TH AVENUE NORTHEAST
City,State,Zip: REDMOND, WA 98052

WA MANIFEST:

Name: BIO RAD LABORATORIES REDMOND
Address: 6565 185TH AVE NE
City,State,Zip: REDMOND, WA 98052
Facility Address 2: Not reported
Facility ID: 98493189
EPA ID: WAD988479663
NAICS: 325413
State Waste Code Desc: WT02,WSC2
Federal Waste Code Desc: D001,D002,D003,F003,U122,U154,D009,P105,U012,U188,U236
Form Comm: Not reported
Data Year: 2017
Permit by Rule: False
Mailing Address 2: Not reported
Treatment by Generator: False
Mixed Radioactive Waste: False
Importer of Hazardous Waste: False
Immediate Recycler: False
Treatment/Storage/Disposal/Recycling Facility: False
Generator of Dangerous Fuel Waste: False
Generator Marketing to Burner: False
Other Marketers (i.e., blender, distributor, etc.): False
Utility Boiler Burner: False
Industry Boiler Burner: False
Industrial Furnace: False
Smelter Defferal: False
Universal Waste: Not reported
Off-Specification: Not reported
LN Address 2: Not reported
Tax Reg #: 600221188
Business Type: Not reported
Mail Name: Not reported
Mailing Address: 6565 185TH AVE NE
Mailing City,State,Zip: REDMOND, WA 98052
Legal Organization Name: Bio Rad Laboratories
Legal Organization Type: Private
Legal Contact: Not reported
Legal Address: 1000 Alfred Nobel Dr
Legal Address 2: Not reported
Legal City,State,Zip: HERCULES, CA 94547
Legal Phone Number: (510)724-7000
Legal Effective Date: 10/01/1999
Land Organization Name: BRE WA Office Owner LLC
Land Organization Type: Private
Land Contact: Not reported
Land Address: 10675 Willows Road NE Ste 100
Land City,State,Zip: Redmond, WA 98052
Land Phone Number: (425)602-3800

Map ID
Direction
Distance
Elevation

MAP FINDINGS

Site

Database(s)

EDR ID Number
EPA ID Number

BIO RAD LABORATORIES REDMOND (Continued)

1000473900

Operator Organization Name:	Bio-Rad Laboratories Redmond
Operator Organization Type:	Private
Operator:	Not reported
Operator Address:	6565 185TH AVE NE
Operator Address 2:	Not reported
Operator City,State,Zip:	REDMOND, WA 98052
Operator Phone Number:	(425)881-8300
Operator Effective Date:	10/01/1999
Site Contact:	Not reported
Site Contact Address:	Not reported
Contact City,State,Zip:	Not reported
Site Contact Phone Number:	Not reported
Site Contact Email:	Not reported
Gen Status Code:	SQG
Monthly Generation:	True
Batch Generation:	False
One Time Generation:	False
Transport Own Waste:	False
Tranports Other Waste:	False
Recycler Onsite:	False
Transfer Facility:	False
Other Exemption:	Not reported
UW Battery Gen:	False
Used Oil Transporter:	False
Used Oil Transfer Facility:	False
Used Oil Processor:	False
Used Oil Refiner:	False
Used Oil Fuel Marketer Directs Shipments:	False
Used Oil Fuel Marketer Meets Specs:	False
Site Contact Address 2:	Not reported
SIC Code:	Not reported
CRK Number:	Not reported
Active:	Not reported
CAS Number:	Not reported
Chemical Name:	Not reported
EHS:	Not reported
EHS CAS Number:	Not reported
EHS Name:	Not reported
Name:	BIO RAD LABORATORIES REDMOND
Address:	6565 185TH AVE NE
City,State,Zip:	REDMOND, WA 98052
Facility Address 2:	Not reported
Facility ID:	98493189
EPA ID:	WAD988479663
NAICS:	325413
State Waste Code Desc:	Not reported
Federal Waste Code Desc:	D002,D001
Form Comm:	Not reported
Data Year:	2017
Permit by Rule:	False
Mailing Address 2:	Not reported
Treatment by Generator:	False
Mixed Radioactive Waste:	False
Importer of Hazardous Waste:	False
Immediate Recycler:	False
Treatment/Storage/Disposal/Recycling Facility:	False

Map ID
Direction
Distance
Elevation

MAP FINDINGS

Site

Database(s)

EDR ID Number
EPA ID Number

BIO RAD LABORATORIES REDMOND (Continued)

1000473900

Generator of Dangerous Fuel Waste:	False
Generator Marketing to Burner:	False
Other Marketers (i.e., blender, distributor, etc.):	False
Utility Boiler Burner:	False
Industry Boiler Burner:	False
Industrial Furnace:	False
Smelter Defferal:	False
Universal Waste:	Not reported
Off-Specification:	Not reported
LN Address 2:	Not reported
Tax Reg #:	600221188
Business Type:	diagnostic test kit mfr.
Mail Name:	Bio Rad Laboratories Redmond
Mailing Address:	6565 185TH AVE NE
Mailing City,State,Zip:	REDMOND, WA 98052-5039
Legal Organization Name:	Bio Rad Laboratories
Legal Organization Type:	Private
Legal Contact:	Not reported
Legal Address:	1000 Alfred Nobel Dr
Legal Address 2:	Not reported
Legal City,State,Zip:	HERCULES, CA 94547
Legal Phone Number:	(510)724-7000
Legal Effective Date:	10/01/1999
Land Organization Name:	BRE WA Office Owner LLC
Land Organization Type:	Private
Land Contact:	Not reported
Land Address:	10675 Willows Road NE Ste 100
Land City,State,Zip:	Redmond, WA 98052
Land Phone Number:	(425)602-3800
Operator Organization Name:	Bio-Rad Laboratories Redmond
Operator Organization Type:	Private
Operator:	Not reported
Operator Address:	6565 185TH AVE NE
Operator Address 2:	Not reported
Operator City,State,Zip:	REDMOND, WA 98052-5039
Operator Phone Number:	(425) 881-8300
Operator Effective Date:	10/01/1999
Site Contact:	Jo Schneider
Site Contact Address:	6565 185TH AVE NE
Contact City,State,Zip:	REDMOND, WA 98052-5039
Site Contact Phone Number:	(425) 498-1681
Site Contact Email:	jo_schneider@bio-rad.com
Gen Status Code:	SQG
Monthly Generation:	True
Batch Generation:	False
One Time Generation:	False
Transport Own Waste:	False
Tranports Other Waste:	False
Recycler Onsite:	False
Transfer Facility:	False
Other Exemption:	Not reported
UW Battery Gen:	False
Used Oil Transporter:	False
Used Oil Transfer Facility:	False
Used Oil Processor:	False
Used Oil Refiner:	False
Used Oil Fuel Marketer Directs Shipments:	False

Map ID
Direction
Distance
Elevation

MAP FINDINGS

Site

Database(s)

EDR ID Number
EPA ID Number

BIO RAD LABORATORIES REDMOND (Continued)

1000473900

Used Oil Fuel Marketer Meets Specs:	False
Site Contact Address 2:	Not reported
SIC Code:	Not reported
CRK Number:	Not reported
Active:	Not reported
CAS Number:	Not reported
Chemical Name:	Not reported
EHS:	Not reported
EHS CAS Number:	Not reported
EHS Name:	Not reported
Name:	BIO RAD LABORATORIES REDMOND
Address:	6565 185TH AVE NE
City,State,Zip:	REDMOND, WA 98052
Facility Address 2:	Not reported
Facility ID:	98493189
EPA ID:	WAD988479663
NAICS:	325413
State Waste Code Desc:	WT02,WSC2
Federal Waste Code Desc:	D001,U003,U154,D002,D009
Form Comm:	Not reported
Data Year:	2016
Permit by Rule:	False
Mailing Address 2:	Not reported
Treatment by Generator:	False
Mixed Radioactive Waste:	False
Importer of Hazardous Waste:	False
Immediate Recycler:	False
Treatment/Storage/Disposal/Recycling Facility:	False
Generator of Dangerous Fuel Waste:	False
Generator Marketing to Burner:	False
Other Marketers (i.e., blender, distributor, etc.):	False
Utility Boiler Burner:	False
Industry Boiler Burner:	False
Industrial Furnace:	False
Smelter Defferal:	False
Universal Waste:	Not reported
Off-Specification:	Not reported
LN Address 2:	Not reported
Tax Reg #:	600221188
Business Type:	diagnostic test kit mfr.
Mail Name:	Bio Rad Laboratories Redmond
Mailing Address:	6565 185TH AVE NE
Mailing City,State,Zip:	REDMOND, WA 98052-5039
Legal Organization Name:	Bio Rad Laboratories
Legal Organization Type:	Private
Legal Contact:	Not reported
Legal Address:	1000 Alfred Nobel Dr
Legal Address 2:	Not reported
Legal City,State,Zip:	HERCULES, CA 94547
Legal Phone Number:	(510)724-7000
Legal Effective Date:	10/01/1999
Land Organization Name:	BRE WA Office Owner LLC
Land Organization Type:	Private
Land Contact:	Not reported
Land Address:	10675 Willows Road NE Ste 100
Land City,State,Zip:	Redmond, WA 98052

Map ID
Direction
Distance
Elevation

MAP FINDINGS

Site

Database(s)

EDR ID Number
EPA ID Number

BIO RAD LABORATORIES REDMOND (Continued)

1000473900

Land Phone Number:	(425)602-3800
Operator Organization Name:	Bio-Rad Laboratories Redmond
Operator Organization Type:	Private
Operator:	Not reported
Operator Address:	6565 185TH AVE NE
Operator Address 2:	Not reported
Operator City,State,Zip:	REDMOND, WA 98052-5039
Operator Phone Number:	(425) 881-8300
Operator Effective Date:	10/01/1999
Site Contact:	Jo Schneider
Site Contact Address:	6565 185TH AVE NE
Contact City,State,Zip:	REDMOND, WA 98052-5039
Site Contact Phone Number:	(425) 498-1681
Site Contact Email:	jo_schneider@bio-rad.com
Gen Status Code:	SQG
Monthly Generation:	True
Batch Generation:	False
One Time Generation:	False
Transport Own Waste:	False
Tranports Other Waste:	False
Recycler Onsite:	False
Transfer Facility:	False
Other Exemption:	Not reported
UW Battery Gen:	False
Used Oil Transporter:	False
Used Oil Transfer Facility:	False
Used Oil Processor:	False
Used Oil Refiner:	False
Used Oil Fuel Marketer Directs Shipments:	False
Used Oil Fuel Marketer Meets Specs:	False
Site Contact Address 2:	Not reported
SIC Code:	Not reported
CRK Number:	Not reported
Active:	Not reported
CAS Number:	Not reported
Chemical Name:	Not reported
EHS:	Not reported
EHS CAS Number:	Not reported
EHS Name:	Not reported
Name:	BIO RAD LABORATORIES REDMOND
Address:	6565 185TH AVE NE
City,State,Zip:	REDMOND, WA 98052
Facility Address 2:	Not reported
Facility ID:	98493189
EPA ID:	WAD988479663
NAICS:	325413
State Waste Code Desc:	WT02,WSC2
Federal Waste Code Desc:	P105,U154,D001,D002,D009,U003
Form Comm:	Not reported
Data Year:	2015
Permit by Rule:	False
Mailing Address 2:	Not reported
Treatment by Generator:	False
Mixed Radioactive Waste:	False
Importer of Hazardous Waste:	False
Immediate Recycler:	False

Map ID
Direction
Distance
Elevation

MAP FINDINGS

Site

Database(s)

EDR ID Number
EPA ID Number

BIO RAD LABORATORIES REDMOND (Continued)

1000473900

Treatment/Storage/Disposal/Recycling Facility:	False
Generator of Dangerous Fuel Waste:	False
Generator Marketing to Burner:	False
Other Marketers (i.e., blender, distributor, etc.):	False
Utility Boiler Burner:	False
Industry Boiler Burner:	False
Industrial Furnace:	False
Smelter Defferal:	False
Universal Waste:	Not reported
Off-Specification:	Not reported
LN Address 2:	Not reported
Tax Reg #:	600221188
Business Type:	diagnostic test kit mfr.
Mail Name:	Bio Rad Laboratories Redmond
Mailing Address:	6565 185TH AVE NE
Mailing City,State,Zip:	REDMOND, WA 98052-5039
Legal Organization Name:	Bio Rad Laboratories
Legal Organization Type:	Private
Legal Contact:	Not reported
Legal Address:	1000 Alfred Nobel Dr
Legal Address 2:	Not reported
Legal City,State,Zip:	HERCULES, CA 94547
Legal Phone Number:	(510)724-7000
Legal Effective Date:	10/01/1999
Land Organization Name:	BRE WA Office Owner LLC
Land Organization Type:	Private
Land Contact:	Not reported
Land Address:	10675 Willows Road NE Ste 100
Land City,State,Zip:	Redmond, WA 98052
Land Phone Number:	(425)602-3800
Operator Organization Name:	Bio-Rad Laboratories Redmond
Operator Organization Type:	Private
Operator:	Not reported
Operator Address:	6565 185TH AVE NE
Operator Address 2:	Not reported
Operator City,State,Zip:	REDMOND, WA 98052-5039
Operator Phone Number:	(425) 881-8300
Operator Effective Date:	10/01/1999
Site Contact:	Jo Schneider
Site Contact Address:	6565 185TH AVE NE
Contact City,State,Zip:	REDMOND, WA 98052-5039
Site Contact Phone Number:	(425) 498-1681
Site Contact Email:	jo_schneider@bio-rad.com
Gen Status Code:	SQG
Monthly Generation:	True
Batch Generation:	False
One Time Generation:	False
Transport Own Waste:	False
Tranports Other Waste:	False
Recycler Onsite:	False
Transfer Facility:	False
Other Exemption:	Not reported
UW Battery Gen:	False
Used Oil Transporter:	False
Used Oil Transfer Facility:	False
Used Oil Processor:	False
Used Oil Refiner:	False

Map ID
Direction
Distance
Elevation

MAP FINDINGS

Site

Database(s)

EDR ID Number
EPA ID Number

BIO RAD LABORATORIES REDMOND (Continued)

1000473900

Used Oil Fuel Marketer Directs Shipments:	False
Used Oil Fuel Marketer Meets Specs:	False
Site Contact Address 2:	Not reported
SIC Code:	Not reported
CRK Number:	Not reported
Active:	Not reported
CAS Number:	Not reported
Chemical Name:	Not reported
EHS:	Not reported
EHS CAS Number:	Not reported
EHS Name:	Not reported
Name:	BIO RAD LABORATORIES REDMOND
Address:	6565 185TH AVE NE
City,State,Zip:	REDMOND, WA 98052
Facility Address 2:	Not reported
Facility ID:	98493189
EPA ID:	WAD988479663
NAICS:	325413
State Waste Code Desc:	WT02
Federal Waste Code Desc:	D001,D002,D009,P105,U080
Form Comm:	Not reported
Data Year:	2014
Permit by Rule:	False
Mailing Address 2:	Not reported
Treatment by Generator:	False
Mixed Radioactive Waste:	False
Importer of Hazardous Waste:	False
Immediate Recycler:	False
Treatment/Storage/Disposal/Recycling Facility:	False
Generator of Dangerous Fuel Waste:	False
Generator Marketing to Burner:	False
Other Marketers (i.e., blender, distributor, etc.):	False
Utility Boiler Burner:	False
Industry Boiler Burner:	False
Industrial Furnace:	False
Smelter Defferal:	False
Universal Waste:	Not reported
Off-Specification:	Not reported
LN Address 2:	Not reported
Tax Reg #:	600221188
Business Type:	diagnostic test kit mfr.
Mail Name:	Bio Rad Laboratories Redmond
Mailing Address:	6565 185TH AVE NE
Mailing City,State,Zip:	REDMOND, WA 98052-5039
Legal Organization Name:	Bio Rad Laboratories
Legal Organization Type:	Private
Legal Contact:	Not reported
Legal Address:	1000 Alfred Nobel Dr
Legal Address 2:	Not reported
Legal City,State,Zip:	HERCULES, CA 94547
Legal Phone Number:	(510)724-7000
Legal Effective Date:	10/01/1999
Land Organization Name:	Arden Realty, Inc.
Land Organization Type:	Private
Land Contact:	Not reported
Land Address:	10675 Willows Road NE Ste 150

Map ID
Direction
Distance
Elevation

MAP FINDINGS

Site

Database(s)

EDR ID Number
EPA ID Number

BIO RAD LABORATORIES REDMOND (Continued)

1000473900

Land City,State,Zip:	Redmond, WA 98052
Land Phone Number:	(425)558-2245
Operator Organization Name:	Bio-Rad Laboratories Redmond
Operator Organization Type:	Private
Operator:	Not reported
Operator Address:	6565 185TH AVE NE
Operator Address 2:	Not reported
Operator City,State,Zip:	REDMOND, WA 98052-5039
Operator Phone Number:	(425) 881-8300
Operator Effective Date:	10/01/1999
Site Contact:	Jo Schneider
Site Contact Address:	6565 185TH AVE NE
Contact City,State,Zip:	REDMOND, WA 98052-5039
Site Contact Phone Number:	(425) 498-1681
Site Contact Email:	jo_schneider@bio-rad.com
Gen Status Code:	MQG
Monthly Generation:	True
Batch Generation:	False
One Time Generation:	False
Transport Own Waste:	False
Tranports Other Waste:	False
Recycler Onsite:	False
Transfer Facility:	False
Other Exemption:	Not reported
UW Battery Gen:	False
Used Oil Transporter:	False
Used Oil Transfer Facility:	False
Used Oil Processor:	False
Used Oil Refiner:	False
Used Oil Fuel Marketer Directs Shipments:	False
Used Oil Fuel Marketer Meets Specs:	False
Site Contact Address 2:	Not reported
SIC Code:	Not reported
CRK Number:	Not reported
Active:	Not reported
CAS Number:	Not reported
Chemical Name:	Not reported
EHS:	Not reported
EHS CAS Number:	Not reported
EHS Name:	Not reported
Waste Stream Generated:	
Waste Managed Off Site:	Y
State Only Waste Code 1:	Not reported
State Only Waste Code 2:	Not reported
Report Managed On Site:	0
KG Managed On Site:	0
Generator Treatment Code:	Not reported
Permit By Rule Code:	Not reported
WCDE Residence Code:	Not reported
WCDH Origin Code:	1
WCDE On Site Code:	Not reported
WCDB Code:	W001
Description:	waste ignitable, corrosive liquids
CORb Sequence Number:	149826
Sequence Number:	3338690
Mixed Radioactive Flag:	False
Designation Code:	D

Map ID
Direction
Distance
Elevation

MAP FINDINGS

Site

Database(s)

EDR ID Number
EPA ID Number

BIO RAD LABORATORIES REDMOND (Continued)

1000473900

Reported Quantity:	1.74
Quantity Unit:	LB
Kilograms Quantity:	0.78926401
Density Number:	0
Density Quantity:	Not reported
Waste Managed Off Site:	Y
State Only Waste Code 1:	Not reported
State Only Waste Code 2:	Not reported
Report Managed On Site:	0
KG Managed On Site:	0
Generator Treatment Code:	Not reported
Permit By Rule Code:	Not reported
WCDE Residence Code:	Not reported
WCDH Origin Code:	2
WCDE On Site Code:	Not reported
WCDB Code:	W001
Description:	waste mercury thermometers
CORb Sequence Number:	149826
Sequence Number:	3339008
Mixed Radioactive Flag:	False
Designation Code:	D
Reported Quantity:	0.10000000
Quantity Unit:	LB
Kilograms Quantity:	0.04536000
Density Number:	0
Density Quantity:	Not reported
Waste Managed Off Site:	Y
State Only Waste Code 1:	WT02
State Only Waste Code 2:	Not reported
Report Managed On Site:	0
KG Managed On Site:	0
Generator Treatment Code:	Not reported
Permit By Rule Code:	Not reported
WCDE Residence Code:	Not reported
WCDH Origin Code:	1
WCDE On Site Code:	Not reported
WCDB Code:	W001
Description:	state only solid laboratory wastes
CORb Sequence Number:	149826
Sequence Number:	3338684
Mixed Radioactive Flag:	False
Designation Code:	D
Reported Quantity:	0.02
Quantity Unit:	K
Kilograms Quantity:	0.02
Density Number:	0
Density Quantity:	Not reported
Waste Managed Off Site:	Y
State Only Waste Code 1:	WT02
State Only Waste Code 2:	Not reported
Report Managed On Site:	0
KG Managed On Site:	0
Generator Treatment Code:	Not reported
Permit By Rule Code:	Not reported

Map ID
Direction
Distance
Elevation

MAP FINDINGS

Site

Database(s)

EDR ID Number
EPA ID Number

BIO RAD LABORATORIES REDMOND (Continued)

1000473900

WCDE Residence Code:	Not reported
WCDH Origin Code:	1
WCDE On Site Code:	Not reported
WCDB Code:	W001
Description:	state-only liquid wastes
CORb Sequence Number:	149826
Sequence Number:	3338683
Mixed Radioactive Flag:	False
Designation Code:	D
Reported Quantity:	11.06
Quantity Unit:	K
Kilograms Quantity:	11.06
Density Number:	0
Density Quantity:	Not reported
Waste Managed Off Site:	Y
State Only Waste Code 1:	Not reported
State Only Waste Code 2:	Not reported
Report Managed On Site:	0
KG Managed On Site:	0
Generator Treatment Code:	Not reported
Permit By Rule Code:	Not reported
WCDE Residence Code:	Not reported
WCDH Origin Code:	1
WCDE On Site Code:	Not reported
WCDB Code:	W203
Description:	acetonitrile wastes from peptide purification
CORb Sequence Number:	149826
Sequence Number:	3338685
Mixed Radioactive Flag:	False
Designation Code:	D
Reported Quantity:	468
Quantity Unit:	LB
Kilograms Quantity:	212.284803
Density Number:	0
Density Quantity:	Not reported
Waste Managed Off Site:	Y
State Only Waste Code 1:	Not reported
State Only Waste Code 2:	Not reported
Report Managed On Site:	0
KG Managed On Site:	0
Generator Treatment Code:	Not reported
Permit By Rule Code:	Not reported
WCDE Residence Code:	Not reported
WCDH Origin Code:	1
WCDE On Site Code:	Not reported
WCDB Code:	W001
Description:	discarded methylene chloride chemical
CORb Sequence Number:	149826
Sequence Number:	3338688
Mixed Radioactive Flag:	False
Designation Code:	D
Reported Quantity:	11.67
Quantity Unit:	LB
Kilograms Quantity:	5.29351209
Density Number:	0

Map ID
Direction
Distance
Elevation

MAP FINDINGS

Site

Database(s)

EDR ID Number
EPA ID Number

BIO RAD LABORATORIES REDMOND (Continued)

1000473900

Density Quantity:	Not reported
Waste Managed Off Site:	Y
State Only Waste Code 1:	WT01
State Only Waste Code 2:	Not reported
Report Managed On Site:	0
KG Managed On Site:	0
Generator Treatment Code:	Not reported
Permit By Rule Code:	Not reported
WCDE Residence Code:	Not reported
WCDH Origin Code:	1
WCDE On Site Code:	Not reported
WCDB Code:	W004
Description:	discarded sodium azide aqueous solution
CORb Sequence Number:	149826
Sequence Number:	3339041
Mixed Radioactive Flag:	False
Designation Code:	E
Reported Quantity:	0.0023
Quantity Unit:	LB
Kilograms Quantity:	1.04328001
Density Number:	0
Density Quantity:	Not reported
Waste Managed Off Site:	Y
State Only Waste Code 1:	Not reported
State Only Waste Code 2:	Not reported
Report Managed On Site:	0
KG Managed On Site:	0
Generator Treatment Code:	Not reported
Permit By Rule Code:	Not reported
WCDE Residence Code:	Not reported
WCDH Origin Code:	1
WCDE On Site Code:	Not reported
WCDB Code:	W001
Description:	waste corrosive solutions
CORb Sequence Number:	149826
Sequence Number:	3338682
Mixed Radioactive Flag:	False
Designation Code:	D
Reported Quantity:	20.8500000
Quantity Unit:	LB
Kilograms Quantity:	9.45756016
Density Number:	0
Density Quantity:	Not reported
Waste Managed Off Site:	Y
State Only Waste Code 1:	Not reported
State Only Waste Code 2:	Not reported
Report Managed On Site:	0
KG Managed On Site:	0
Generator Treatment Code:	Not reported
Permit By Rule Code:	Not reported
WCDE Residence Code:	Not reported
WCDH Origin Code:	1
WCDE On Site Code:	Not reported
WCDB Code:	W001

Map ID
Direction
Distance
Elevation

MAP FINDINGS

Site

Database(s)

EDR ID Number
EPA ID Number

BIO RAD LABORATORIES REDMOND (Continued)

1000473900

Description: waste flammable liquids
CORb Sequence Number: 149826
Sequence Number: 3338681
Mixed Radioactive Flag: False
Designation Code: D
Reported Quantity: 42.1899999
Quantity Unit: LB
Kilograms Quantity: 19.1373843
Density Number: 0
Density Quantity: Not reported

Waste Managed Off Site: Y
State Only Waste Code 1: Not reported
State Only Waste Code 2: Not reported
Report Managed On Site: 0
KG Managed On Site: 0
Generator Treatment Code: Not reported
Permit By Rule Code: Not reported
WCDE Residence Code: Not reported
WCDH Origin Code: 1
WCDE On Site Code: Not reported
WCDB Code: W203
Description: Expired N-Dimethylformamide Chemical
CORb Sequence Number: 149826
Sequence Number: 3338796
Mixed Radioactive Flag: False
Designation Code: D
Reported Quantity: 388
Quantity Unit: LB
Kilograms Quantity: 175.996803
Density Number: 0
Density Quantity: Not reported

Waste Managed Off Site: Y
State Only Waste Code 1: Not reported
State Only Waste Code 2: Not reported
Report Managed On Site: 0
KG Managed On Site: 0
Generator Treatment Code: Not reported
Permit By Rule Code: Not reported
WCDE Residence Code: Not reported
WCDH Origin Code: 1
WCDE On Site Code: Not reported
WCDB Code: W001
Description: waste mercury aqueous solutions
CORb Sequence Number: 149826
Sequence Number: 3339047
Mixed Radioactive Flag: False
Designation Code: D
Reported Quantity: 2.31999999
Quantity Unit: LB
Kilograms Quantity: 1.05235201
Density Number: 0
Density Quantity: Not reported

Waste Stream Off Site Mgmt:
Waste CORB Sequence Number: 149826

Map ID
Direction
Distance
Elevation

MAP FINDINGS

Site

Database(s)

EDR ID Number
EPA ID Number

BIO RAD LABORATORIES REDMOND (Continued)

1000473900

Waste Sequence Number: 3338683
Sequence Number: 852627
Received EPAID: WAD991281767
Managed Quantity: 11.06
Kilogram Quantity: 11.06
Recycled Percentage: Not reported
Waste Management System Code: H141

Waste Sequence Number: 3338685
Sequence Number: 852071
Received EPAID: WAD991281767
Managed Quantity: 468
Kilogram Quantity: 212.284803
Recycled Percentage: 0
Waste Management System Code: H141

Waste Sequence Number: 3338684
Sequence Number: 852626
Received EPAID: WAD991281767
Managed Quantity: 0.02
Kilogram Quantity: 0.02
Recycled Percentage: Not reported
Waste Management System Code: H141

Waste Sequence Number: 3338690
Sequence Number: 852619
Received EPAID: WAD991281767
Managed Quantity: 1.74
Kilogram Quantity: 0.78926401
Recycled Percentage: Not reported
Waste Management System Code: H141

Waste Sequence Number: 3339008
Sequence Number: 852623
Received EPAID: WAD991281767
Managed Quantity: 0.10000000
Kilogram Quantity: 0.04536000
Recycled Percentage: Not reported
Waste Management System Code: H141

Waste Sequence Number: 3338682
Sequence Number: 852620
Received EPAID: WAD991281767
Managed Quantity: 20.8500000
Kilogram Quantity: 9.45756016
Recycled Percentage: Not reported
Waste Management System Code: H141

Waste Sequence Number: 3338681
Sequence Number: 852614
Received EPAID: WAD991281767
Managed Quantity: 42.1899999
Kilogram Quantity: 19.1373843
Recycled Percentage: 0
Waste Management System Code: H141

Waste Sequence Number: 3338796

Map ID
Direction
Distance
Elevation

MAP FINDINGS

Site

Database(s)

EDR ID Number
EPA ID Number

BIO RAD LABORATORIES REDMOND (Continued)

1000473900

Sequence Number: 852167
Received EPAID: WAD991281767
Managed Quantity: 388
Kilogram Quantity: 175.996803
Recycled Percentage: 0
Waste Management System Code: H141

Waste Sequence Number: 3339047
Sequence Number: 852621
Received EPAID: WAD991281767
Managed Quantity: 2.31999999
Kilogram Quantity: 1.05235201
Recycled Percentage: Not reported
Waste Management System Code: H141

Waste Sequence Number: 3338688
Sequence Number: 852629
Received EPAID: WAD991281767
Managed Quantity: 11.67
Kilogram Quantity: 5.29351209
Recycled Percentage: Not reported
Waste Management System Code: H141

Waste Sequence Number: 3339041
Sequence Number: 852601
Received EPAID: WAD991281767
Managed Quantity: 0.0023
Kilogram Quantity: 1.04328001
Recycled Percentage: 0
Waste Management System Code: H141

Waste Stream Comments:

CORB Waste Sequence Number: 149826
Comments: 2/19/14: n,n-dimethylformamide (DMF) 12 liters = 24.82 lbs.
10/6/14: DMF 8100 ml, IPA 300 ml, total 8400 ml = 17.37 lbs. total = 42.19 lbs. Note: Source Code - G19 - discarding outdated/off-spec. materials.

Waste Sequence Number: 3338681
Sequence Number: 1

Comments: 2/19/2014 DBU 350 ml, chromogen 978 ml, stop 3122 ml, oxalic 78 ml
10/6/2014 crhomogen 1236 ml, oxalic 100 ml, NaOH 60 ml, 6N sulfuric acid 600 ml, TCA 200 ml, Wescodyne plus 1893 ml Total: 8617 ml = 20.85 lbs. Note: Source Code - G19 - discarding outdated/off-spec. materials.

Waste Sequence Number: 3338682
Sequence Number: 1

Comments: 2/19/2014: thioanisole 30 ml, 2-mercaptoethanol 15 ml 10/6/2014: 2-mercaptoethanol 40 ml, ammonium persulfate, 15% 700 ml, Vesphene 3785 ml Total: 4570 ml = 11.06 lbs. Note: Source Code - G19 - discarding outdated/off-spec. materials.

Waste Sequence Number: 3338683
Sequence Number: 1

Comments: 10/6/2014: SDS 20 grams Note: Source Code - G19 - discarding outdated/off-spec. materials.

Map ID
Direction
Distance
Elevation

MAP FINDINGS

Site

Database(s)

EDR ID Number
EPA ID Number

BIO RAD LABORATORIES REDMOND (Continued)

1000473900

Waste Sequence Number: 3338684
Sequence Number: 1

Comments: 4 L on 2/19/14 = 11. 67 lbs.
Waste Sequence Number: 3338688
Sequence Number: 1

Comments: 2/19/14 piperidine 560 ml 4-methylmorpholine 300 ml total: 860 ml
= 1.74 lbs. Note: Source Code - G19 - discarding
outdated/off-spec. materials.
Waste Sequence Number: 3338690
Sequence Number: 1

Comments: Source Code: Unused chemical from a chemical synthesis process that
has been discontinued.
Waste Sequence Number: 3338796
Sequence Number: 1

Comments: 2/19/14 - one broken mercury thermometer approx. 0.1 lbs.
Waste Sequence Number: 3339008
Sequence Number: 1

Comments: 10/6/2014 sodium azide, 10% 1 ml = 0.0023 lbs.
Waste Sequence Number: 3339041
Sequence Number: 1

Comments: HIV-2 sample diluent 960 ml = 2.32 lbs.
Waste Sequence Number: 3339047
Sequence Number: 1

Waste Stream EPA Code:
CORB Waste Sequence Number: 149826
Waste Sequence Number: 3338685
Sequence Number: 7546308
WCDA Code: D001

Waste Sequence Number: 3338682
Sequence Number: 7551228
WCDA Code: D002

Waste Sequence Number: 3338681
Sequence Number: 7551218
WCDA Code: D001

Waste Sequence Number: 3338796
Sequence Number: 7547342
WCDA Code: D001

Waste Sequence Number: 3339047
Sequence Number: 7551247
WCDA Code: D009

Waste Sequence Number: 3338690
Sequence Number: 7551223
WCDA Code: D001

Waste Sequence Number: 3338690

Map ID
Direction
Distance
Elevation

MAP FINDINGS

Site

Database(s)

EDR ID Number
EPA ID Number

BIO RAD LABORATORIES REDMOND (Continued)

1000473900

Sequence Number:	7551224
WCDA Code:	D002
Waste Sequence Number:	3339008
Sequence Number:	7551255
WCDA Code:	D009
Waste Sequence Number:	3338688
Sequence Number:	7551275
WCDA Code:	U080
Waste Sequence Number:	3339041
Sequence Number:	7551203
WCDA Code:	P105
Waste Stream Source Code:	
CORB Waste Sequence Number:	149826
Waste Sequence Number:	3339008
Sequence Number:	1
WCDD Code:	G32
Waste Sequence Number:	3338688
Sequence Number:	1
WCDD Code:	G11
Waste Sequence Number:	3339041
Sequence Number:	1
WCDD Code:	G11
Waste Sequence Number:	3338685
Sequence Number:	1
WCDD Code:	G07
Waste Sequence Number:	3338681
Sequence Number:	1
WCDD Code:	G19
Waste Sequence Number:	3338682
Sequence Number:	1
WCDD Code:	G19
Waste Sequence Number:	3338683
Sequence Number:	1
WCDD Code:	G19
Waste Sequence Number:	3338684
Sequence Number:	1
WCDD Code:	G19
Waste Sequence Number:	3338690
Sequence Number:	1
WCDD Code:	G19
Waste Sequence Number:	3338796
Sequence Number:	1
WCDD Code:	G19

Map ID
Direction
Distance
Elevation

MAP FINDINGS

Site

Database(s)

EDR ID Number
EPA ID Number

BIO RAD LABORATORIES REDMOND (Continued)

1000473900

Waste Sequence Number: 3339047
Sequence Number: 1
WCDD Code: G19

Name: BIO RAD LABORATORIES REDMOND
Address: 6565 185TH AVE NE
City,State,Zip: REDMOND, WA 98052
Facility Address 2: Not reported
Facility ID: 98493189
EPA ID: WAD988479663
NAICS: 325413
State Waste Code Desc: WT02 WT01 WSC2
Federal Waste Code Desc: D001 D002 D003 D011 F002 U080 U133U236 P105
Form Comm: Not reported
Data Year: 2013
Permit by Rule: False
Mailing Address 2: Not reported
Treatment by Generator: False
Mixed Radioactive Waste: False
Importer of Hazardous Waste: False
Immediate Recycler: False
Treatment/Storage/Disposal/Recycling Facility: False
Generator of Dangerous Fuel Waste: False
Generator Marketing to Burner: False
Other Marketers (i.e., blender, distributor, etc.): False
Utility Boiler Burner: False
Industry Boiler Burner: False
Industrial Furnace: False
Smelter Defferal: False
Universal Waste: Not reported
Off-Specification: Not reported
LN Address 2: Not reported
Tax Reg #: 600221188
Business Type: diagnostic test kit mfr.
Mail Name: Bio Rad Laboratories Redmond
Mailing Address: 6565 185TH AVE NE
Mailing City,State,Zip: REDMOND, WA 98052-5039
Legal Organization Name: Bio Rad Laboratories
Legal Organization Type: Private
Legal Contact: Not reported
Legal Address: 1000 Alfred Nobel Dr
Legal Address 2: Not reported
Legal City,State,Zip: HERCULES, CA 94547
Legal Phone Number: (510)724-7000
Legal Effective Date: 10/01/1999
Land Organization Name: Arden Realty, Inc.
Land Organization Type: Private
Land Contact: Not reported
Land Address: 10675 Willows Road NE Ste 150
Land City,State,Zip: Redmond, WA 98052
Land Phone Number: (425)558-2245
Operator Organization Name: Bio-Rad Laboratories Redmond
Operator Organization Type: Private
Operator: Not reported
Operator Address: 6565 185TH AVE NE
Operator Address 2: Not reported

Map ID
Direction
Distance
Elevation

MAP FINDINGS

Site

Database(s)

EDR ID Number
EPA ID Number

BIO RAD LABORATORIES REDMOND (Continued)

1000473900

Operator City,State,Zip:	REDMOND, WA 98052-5039
Operator Phone Number:	(425) 881-8300
Operator Effective Date:	10/01/1999
Site Contact:	Jo Schneider
Site Contact Address:	6565 185TH AVE NE
Contact City,State,Zip:	REDMOND, WA 98052-5039
Site Contact Phone Number:	(425) 498-1681
Site Contact Email:	jo_schneider@bio-rad.com
Gen Status Code:	MQG
Monthly Generation:	True
Batch Generation:	False
One Time Generation:	False
Transport Own Waste:	False
Tranports Other Waste:	False
Recycler Onsite:	False
Transfer Facility:	False
Other Exemption:	Not reported
UW Battery Gen:	False
Used Oil Transporter:	False
Used Oil Transfer Facility:	False
Used Oil Processor:	False
Used Oil Refiner:	False
Used Oil Fuel Marketer Directs Shipments:	False
Used Oil Fuel Marketer Meets Specs:	False
Site Contact Address 2:	Not reported
SIC Code:	Not reported
CRK Number:	Not reported
Active:	Not reported
CAS Number:	Not reported
Chemical Name:	Not reported
EHS:	Not reported
EHS CAS Number:	Not reported
EHS Name:	Not reported
Waste Stream Generated:	
Waste Managed Off Site:	Y
State Only Waste Code 1:	Not reported
State Only Waste Code 2:	Not reported
Report Managed On Site:	0
KG Managed On Site:	0
Generator Treatment Code:	Not reported
Permit By Rule Code:	Not reported
WCDE Residence Code:	Not reported
WCDH Origin Code:	1
WCDE On Site Code:	Not reported
WCDB Code:	W203
Description:	acetoneitrile wastes from peptide purification
CORb Sequence Number:	141251
Sequence Number:	3219645
Mixed Radioactive Flag:	False
Designation Code:	D
Reported Quantity:	1133
Quantity Unit:	LB
Kilograms Quantity:	513.928808
Density Number:	0
Density Quantity:	Not reported
Waste Managed Off Site:	Y

Map ID
Direction
Distance
Elevation

MAP FINDINGS

Site

Database(s)

EDR ID Number
EPA ID Number

BIO RAD LABORATORIES REDMOND (Continued)

1000473900

State Only Waste Code 1:	Not reported
State Only Waste Code 2:	Not reported
Report Managed On Site:	0
KG Managed On Site:	0
Generator Treatment Code:	Not reported
Permit By Rule Code:	Not reported
WCDE Residence Code:	Not reported
WCDH Origin Code:	1
WCDE On Site Code:	Not reported
WCDB Code:	W204
Description:	dimethylformamide/dichloromethane waste from peptide synthesis
CORb Sequence Number:	141251
Sequence Number:	3219646
Mixed Radioactive Flag:	False
Designation Code:	D
Reported Quantity:	536
Quantity Unit:	LB
Kilograms Quantity:	243.129604
Density Number:	0
Density Quantity:	Not reported
Waste Managed Off Site:	Y
State Only Waste Code 1:	Not reported
State Only Waste Code 2:	Not reported
Report Managed On Site:	0
KG Managed On Site:	0
Generator Treatment Code:	Not reported
Permit By Rule Code:	Not reported
WCDE Residence Code:	Not reported
WCDH Origin Code:	1
WCDE On Site Code:	Not reported
WCDB Code:	W001
Description:	waste ignitable solid
CORb Sequence Number:	141251
Sequence Number:	3219647
Mixed Radioactive Flag:	False
Designation Code:	D
Reported Quantity:	0.65000000
Quantity Unit:	K
Kilograms Quantity:	0.65000000
Density Number:	0
Density Quantity:	Not reported
Waste Managed Off Site:	Y
State Only Waste Code 1:	Not reported
State Only Waste Code 2:	Not reported
Report Managed On Site:	0
KG Managed On Site:	0
Generator Treatment Code:	Not reported
Permit By Rule Code:	Not reported
WCDE Residence Code:	Not reported
WCDH Origin Code:	1
WCDE On Site Code:	Not reported
WCDB Code:	W001
Description:	discarded methylene chloride chemical
CORb Sequence Number:	141251
Sequence Number:	3219648

Map ID
Direction
Distance
Elevation

MAP FINDINGS

Site

Database(s)

EDR ID Number
EPA ID Number

BIO RAD LABORATORIES REDMOND (Continued)

1000473900

Mixed Radioactive Flag:	False
Designation Code:	D
Reported Quantity:	0.79249999
Quantity Unit:	GAL
Kilograms Quantity:	3.97978566
Density Number:	1.3266
Density Quantity:	SPG
Waste Managed Off Site:	Y
State Only Waste Code 1:	Not reported
State Only Waste Code 2:	Not reported
Report Managed On Site:	0
KG Managed On Site:	0
Generator Treatment Code:	Not reported
Permit By Rule Code:	Not reported
WCDE Residence Code:	Not reported
WCDH Origin Code:	1
WCDE On Site Code:	Not reported
WCDB Code:	W001
Description:	waste corrosive solutions
CORb Sequence Number:	141251
Sequence Number:	3219641
Mixed Radioactive Flag:	False
Designation Code:	D
Reported Quantity:	9.89649999
Quantity Unit:	GAL
Kilograms Quantity:	38.4744563
Density Number:	1.02699999
Density Quantity:	SPG
Waste Managed Off Site:	Y
State Only Waste Code 1:	WT02
State Only Waste Code 2:	Not reported
Report Managed On Site:	0
KG Managed On Site:	0
Generator Treatment Code:	Not reported
Permit By Rule Code:	Not reported
WCDE Residence Code:	Not reported
WCDH Origin Code:	1
WCDE On Site Code:	Not reported
WCDB Code:	W001
Description:	state-only liquid wastes
CORb Sequence Number:	141251
Sequence Number:	3219643
Mixed Radioactive Flag:	False
Designation Code:	D
Reported Quantity:	2.1511
Quantity Unit:	GAL
Kilograms Quantity:	8.95722955
Density Number:	1.10000000
Density Quantity:	SPG
Waste Managed Off Site:	Y
State Only Waste Code 1:	Not reported
State Only Waste Code 2:	Not reported
Report Managed On Site:	0
KG Managed On Site:	0

Map ID
Direction
Distance
Elevation

MAP FINDINGS

Site

Database(s)

EDR ID Number
EPA ID Number

BIO RAD LABORATORIES REDMOND (Continued)

1000473900

Generator Treatment Code: Not reported
Permit By Rule Code: Not reported
WCDE Residence Code: Not reported
WCDH Origin Code: 1
WCDE On Site Code: Not reported
WCDB Code: W001
Description: Discarded Trypan Blue Solution
CORb Sequence Number: 141251
Sequence Number: 3242287
Mixed Radioactive Flag: False
Designation Code: D
Reported Quantity: 4.76000000
Quantity Unit: GAL
Kilograms Quantity: 0.18018862
Density Number: 1
Density Quantity: SPG

Waste Managed Off Site: Y
State Only Waste Code 1: Not reported
State Only Waste Code 2: Not reported
Report Managed On Site: 0
KG Managed On Site: 0
Generator Treatment Code: Not reported
Permit By Rule Code: Not reported
WCDE Residence Code: Not reported
WCDH Origin Code: 1
WCDE On Site Code: Not reported
WCDB Code: W001
Description: waste silver, solid
CORb Sequence Number: 141251
Sequence Number: 3242290
Mixed Radioactive Flag: False
Designation Code: D
Reported Quantity: 0.125
Quantity Unit: K
Kilograms Quantity: 0.125
Density Number: 0
Density Quantity: Not reported

Waste Managed Off Site: Y
State Only Waste Code 1: Not reported
State Only Waste Code 2: Not reported
Report Managed On Site: 0
KG Managed On Site: 0
Generator Treatment Code: Not reported
Permit By Rule Code: Not reported
WCDE Residence Code: Not reported
WCDH Origin Code: 1
WCDE On Site Code: Not reported
WCDB Code: W001
Description: discarded hydrazine
CORb Sequence Number: 141251
Sequence Number: 3242291
Mixed Radioactive Flag: False
Designation Code: D
Reported Quantity: 0.01
Quantity Unit: K

Map ID
Direction
Distance
Elevation

MAP FINDINGS

Site

Database(s)

EDR ID Number
EPA ID Number

BIO RAD LABORATORIES REDMOND (Continued)

1000473900

Kilograms Quantity: 0.01
Density Number: 0
Density Quantity: Not reported

Waste Managed Off Site: Y
State Only Waste Code 1: WSC2
State Only Waste Code 2: Not reported
Report Managed On Site: 0
KG Managed On Site: 0
Generator Treatment Code: Not reported
Permit By Rule Code: Not reported
WCDE Residence Code: Not reported
WCDH Origin Code: 1
WCDE On Site Code: Not reported
WCDB Code: W001
Description: state-only solid corrosive waste
CORb Sequence Number: 141251
Sequence Number: 3290221
Mixed Radioactive Flag: False
Designation Code: D
Reported Quantity: 3.29499999
Quantity Unit: K
Kilograms Quantity: 3.29499999
Density Number: 0
Density Quantity: Not reported

Waste Managed Off Site: Y
State Only Waste Code 1: Not reported
State Only Waste Code 2: Not reported
Report Managed On Site: 0
KG Managed On Site: 0
Generator Treatment Code: Not reported
Permit By Rule Code: Not reported
WCDE Residence Code: Not reported
WCDH Origin Code: 1
WCDE On Site Code: Not reported
WCDB Code: W001
Description: waste flammable liquids
CORb Sequence Number: 141251
Sequence Number: 3219640
Mixed Radioactive Flag: False
Designation Code: D
Reported Quantity: 0.5
Quantity Unit: LB
Kilograms Quantity: 0.22680000
Density Number: 0
Density Quantity: Not reported

Shipments Sent:
CORB Waste Sequence Number: 141251
Waste Sequence Number: 3242291
Sequence Number: 1743098
Shipment Date: 2013-08-22 00:00:00
Manifest Document ID: 012109547JJK
Reported Quantity: 0.01
Unit of Measure: K
Kilograms Quantity: 0.01

Map ID
Direction
Distance
Elevation

MAP FINDINGS

Site

Database(s)

EDR ID Number
EPA ID Number

BIO RAD LABORATORIES REDMOND (Continued)

1000473900

Receiving EPAID: WAD991281767

Waste Stream Off Site Mgmt:

Waste CORB Sequence Number: 141251
Waste Sequence Number: 3242287
Sequence Number: 818196
Received EPAID: WAD991281767
Managed Quantity: 4.76000000
Kilogram Quantity: 0.18018862
Recycled Percentage: 0
Waste Management System Code: H141

Waste Sequence Number: 3219641
Sequence Number: 818291
Received EPAID: WAD991281767
Managed Quantity: 9.89649999
Kilogram Quantity: 38.4744563
Recycled Percentage: 0
Waste Management System Code: H141

Waste Sequence Number: 3219643
Sequence Number: 818236
Received EPAID: WAD991281767
Managed Quantity: 2.1511
Kilogram Quantity: 8.95722955
Recycled Percentage: 0
Waste Management System Code: H141

Waste Sequence Number: 3219648
Sequence Number: 818204
Received EPAID: WAD991281767
Managed Quantity: 0.79249999
Kilogram Quantity: 3.97978566
Recycled Percentage: 0
Waste Management System Code: H141

Waste Sequence Number: 3219647
Sequence Number: 818311
Received EPAID: WAD991281767
Managed Quantity: 0.65000000
Kilogram Quantity: 0.65000000
Recycled Percentage: 0
Waste Management System Code: H141

Waste Sequence Number: 3242290
Sequence Number: 818183
Received EPAID: WAD991281767
Managed Quantity: 0.125
Kilogram Quantity: 0.125
Recycled Percentage: 0
Waste Management System Code: H141

Waste Sequence Number: 3242291
Sequence Number: 818177
Received EPAID: WAD991281767
Managed Quantity: 0.01
Kilogram Quantity: 0.01

Map ID
 Direction
 Distance
 Elevation

MAP FINDINGS

Site

Database(s)

EDR ID Number
 EPA ID Number

BIO RAD LABORATORIES REDMOND (Continued)

1000473900

Recycled Percentage: 0
 Waste Management System Code: H141

 Waste Sequence Number: 3290221
 Sequence Number: 818282
 Received EPAID: WAD991281767
 Managed Quantity: 3.29499999
 Kilogram Quantity: 3.29499999
 Recycled Percentage: 0
 Waste Management System Code: H141

Waste Sequence Number: 3219645
 Sequence Number: 805336
 Received EPAID: WAD991281767
 Managed Quantity: 1133
 Kilogram Quantity: 513.928808
 Recycled Percentage: Not reported
 Waste Management System Code: H141

Waste Sequence Number: 3219646
 Sequence Number: 805335
 Received EPAID: WAD991281767
 Managed Quantity: 536
 Kilogram Quantity: 243.129604
 Recycled Percentage: 0
 Waste Management System Code: H141

Waste Sequence Number: 3242282
 Sequence Number: 818300
 Received EPAID: WAD991281767
 Managed Quantity: 0.1321
 Kilogram Quantity: 0.54506680
 Recycled Percentage: 0
 Waste Management System Code: H141

Waste Stream Comments:

CORB Waste Sequence Number: 141251
 Comments: 8/22/13 H141 SG 0.8 2-propanol 100 ml DMF 100 mL
 Sigmacote 25 mL 0.5 pounds Note: Source Code - G19 - discarding
 outdated/off-spec. materials.

Waste Sequence Number: 3219640
 Sequence Number: 1

Comments: 8/22/13 H141 SG 1.027 Sulfuric acid, 4N 350 ml = GAL Sulfuric acid,
 1N 11420 ml = GAL Sulfuric acid, 0.1N 2915 ml = GAL DBU
 50=mL = GAL Proclin 300 15mL= GAL Spor-klenz = 1 GAL Wescodyne plus
 5 gal 3.8965378+ 6 gal=9.8965 Note: Source Code - G19 -
 discarding outdated/off-spec. materials.

Waste Sequence Number: 3219641
 Sequence Number: 1

Comments: 8/22/13 H141 SG 1.1 ammomium persulfate, 15% 180 ml
 Vesphene 1.2925 GAL
 2-mercaptoethanol 125 mL = Citronox
 1000 mL= Ethidium Bromide 20 mL= Triton X-100
 1925 mL= .8586 gal + 1.2925=2.1511 Note: Source Code
 - G19 - discarding outdated/off-spec. materials.

Map ID
Direction
Distance
Elevation

MAP FINDINGS

Site

Database(s)

EDR ID Number
EPA ID Number

BIO RAD LABORATORIES REDMOND (Continued)

1000473900

Waste Sequence Number: 3219643
Sequence Number: 1

Comments: 8/22/13 H141 SG NA Fluorescein, Sodium Salt Cobalt Chloride, Hexahydrate EDTA Manganese Chloride Thiamine HCL Sodium Acetate Boric Acid Sodium acetate total 14596 gm Note: Source Code - G19 - discarding outdated/off-spec. materials.

Waste Sequence Number: 3219644
Sequence Number: 1

Comments: 3/8/13 500# 8/2/13 76 gal. x 8.334 #/gal = 633#

Waste Sequence Number: 3219645
Sequence Number: 1

Comments: 3/8/13 250# 8/2/13 28 gal. x 10.2 #/gal. = 286# 536

Waste Sequence Number: 3219646
Sequence Number: 1

Comments: 8/22/13 H-141 Sodium Nitrate 500 g di-tert-butyl-dicarbonatate 50 g Sodium Peridate 100 g Total= 650 g Note: Source Code - G19 - discarding outdated/off-spec. materials.

Waste Sequence Number: 3219647
Sequence Number: 1

Comments: 8/22/13 H141 SG 1.3266 dichloromethane solution =3L Total GAL 0.7925162

Waste Sequence Number: 3219648
Sequence Number: 1

Comments: 8/30/13 H141 SG 1.059 Sodium Azide 10% 300 mL= 0.0792516 GAL, 0.0793

Waste Sequence Number: 3242281
Sequence Number: 1

Comments: 8/22/13 H141 SG 1.09 Formaldehyde 500 mL = 0.132086 GAL Total = 0.1321 Gal Note: Source Code - G19 - discarding outdated/off-spec. materials.

Waste Sequence Number: 3242282
Sequence Number: 1

Comments: 8/22/13 H141 SG NA Aluminum Chloride 1000 g Note: Source Code - G19 - discarded outdated/off-spec. materials.

Waste Sequence Number: 3242286
Sequence Number: 1

Waste Stream EPA Code:
CORB Waste Sequence Number: 141251
Waste Sequence Number: 3242282
Sequence Number: 7332507
WCDA Code: D001

Waste Sequence Number: 3242282
Sequence Number: 7332508
WCDA Code: D002

Waste Sequence Number: 3242287
Sequence Number: 7332921

Map ID
Direction
Distance
Elevation

MAP FINDINGS

Site

Database(s)

EDR ID Number
EPA ID Number

BIO RAD LABORATORIES REDMOND (Continued)

1000473900

WCDA Code:	U236
Waste Sequence Number:	3219640
Sequence Number:	7332308
WCDA Code:	D001
Waste Sequence Number:	3219641
Sequence Number:	7332610
WCDA Code:	D002
Waste Sequence Number:	3242290
Sequence Number:	7332953
WCDA Code:	D011
Waste Sequence Number:	3242291
Sequence Number:	7332958
WCDA Code:	U133
Waste Sequence Number:	3242281
Sequence Number:	7333177
WCDA Code:	P105
Waste Sequence Number:	3242286
Sequence Number:	7332891
WCDA Code:	D003
Waste Sequence Number:	3219645
Sequence Number:	7326129
WCDA Code:	D001
Waste Sequence Number:	3219646
Sequence Number:	7332988
WCDA Code:	D001
Waste Stream Source Code:	
CORB Waste Sequence Number:	141251
Waste Sequence Number:	3219645
Sequence Number:	1
WCDD Code:	G07
Waste Sequence Number:	3219646
Sequence Number:	1
WCDD Code:	G07
Waste Sequence Number:	3219648
Sequence Number:	1
WCDD Code:	G11
Waste Sequence Number:	3242281
Sequence Number:	1
WCDD Code:	G11
Waste Sequence Number:	3242287
Sequence Number:	1
WCDD Code:	G11
Waste Sequence Number:	3242291

Map ID
 Direction
 Distance
 Elevation

MAP FINDINGS

Site

Database(s)

EDR ID Number
 EPA ID Number

BIO RAD LABORATORIES REDMOND (Continued)

1000473900

Sequence Number: 1
 WCDD Code: G11

Waste Sequence Number: 3219640
 Sequence Number: 1
 WCDD Code: G19

Waste Sequence Number: 3219641
 Sequence Number: 1
 WCDD Code: G19

Waste Sequence Number: 3219643
 Sequence Number: 1
 WCDD Code: G19

Waste Sequence Number: 3219644
 Sequence Number: 1
 WCDD Code: G19

Waste Sequence Number: 3219647
 Sequence Number: 1
 WCDD Code: G19

Name: BIO RAD LABORATORIES REDMOND
 Address: 6565 185TH AVE NE
 City,State,Zip: REDMOND, WA 98052
 Facility Address 2: Not reported
 Facility ID: 98493189
 EPA ID: WAD988479663
 NAICS: 325413
 State Waste Code Desc: Not reported
 Federal Waste Code Desc: Not reported
 Form Comm: Not reported
 Data Year: 2012
 Permit by Rule: False
 Mailing Address 2: Not reported
 Treatment by Generator: False
 Mixed Radioactive Waste: False
 Importer of Hazardous Waste: False
 Immediate Recycler: False
 Treatment/Storage/Disposal/Recycling Facility: False
 Generator of Dangerous Fuel Waste: False
 Generator Marketing to Burner: False
 Other Marketers (i.e., blender, distributor, etc.): False
 Utility Boiler Burner: False
 Industry Boiler Burner: False
 Industrial Furnace: False
 Smelter Defferal: False
 Universal Waste: Not reported
 Off-Specification: Not reported
 LN Address 2: Not reported
 Tax Reg #: 600221188
 Business Type: diagnostic test kit mfr.
 Mail Name: Bio Rad Laboratories Redmond
 Mailing Address: 6565 185TH AVE NE
 Mailing City,State,Zip: REDMOND, WA 98052-5039

Map ID
Direction
Distance
Elevation

MAP FINDINGS

Site

Database(s)

EDR ID Number
EPA ID Number

BIO RAD LABORATORIES REDMOND (Continued)

1000473900

Legal Organization Name:	Bio Rad Laboratories
Legal Organization Type:	Private
Legal Contact:	Not reported
Legal Address:	1000 Alfred Nobel Dr
Legal Address 2:	Not reported
Legal City,State,Zip:	HERCULES, CA 94547
Legal Phone Number:	(510)724-7000
Legal Effective Date:	10/01/1999
Land Organization Name:	Arden Realty, Inc.
Land Organization Type:	Private
Land Contact:	Not reported
Land Address:	10675 Willows Road NE Ste 150
Land City,State,Zip:	Redmond, WA 98052
Land Phone Number:	(425)558-2245
Operator Organization Name:	Bio-Rad Laboratories Redmond
Operator Organization Type:	Private
Operator:	Not reported
Operator Address:	6565 185TH AVE NE
Operator Address 2:	Not reported
Operator City,State,Zip:	REDMOND, WA 98052-5039
Operator Phone Number:	(425) 881-8300
Operator Effective Date:	10/01/1999
Site Contact:	Jo Schneider
Site Contact Address:	6565 185TH AVE NE
Contact City,State,Zip:	REDMOND, WA 98052-5039
Site Contact Phone Number:	(425) 498-1681
Site Contact Email:	jo_schneider@bio-rad.com
Gen Status Code:	MQG
Monthly Generation:	True
Batch Generation:	False
One Time Generation:	False
Transport Own Waste:	False
Tranports Other Waste:	False
Recycler Onsite:	False
Transfer Facility:	False
Other Exemption:	Not reported
UW Battery Gen:	False
Used Oil Transporter:	False
Used Oil Transfer Facility:	False
Used Oil Processor:	False
Used Oil Refiner:	False
Used Oil Fuel Marketer Directs Shipments:	False
Used Oil Fuel Marketer Meets Specs:	False
Site Contact Address 2:	Not reported
SIC Code:	Not reported
CRK Number:	Not reported
Active:	Not reported
CAS Number:	Not reported
Chemical Name:	Not reported
EHS:	Not reported
EHS CAS Number:	Not reported
EHS Name:	Not reported
Waste Stream Generated:	
Waste Managed Off Site:	Y
State Only Waste Code 1:	WT02
State Only Waste Code 2:	Not reported
Report Managed On Site:	0

Map ID
Direction
Distance
Elevation

MAP FINDINGS

Site

Database(s)

EDR ID Number
EPA ID Number

BIO RAD LABORATORIES REDMOND (Continued)

1000473900

KG Managed On Site:	0
Generator Treatment Code:	Not reported
Permit By Rule Code:	Not reported
WCDE Residence Code:	Not reported
WCDH Origin Code:	1
WCDE On Site Code:	Not reported
WCDB Code:	W001
Description:	state-only liquid wastes
CORb Sequence Number:	137979
Sequence Number:	2673485
Mixed Radioactive Flag:	False
Designation Code:	D
Reported Quantity:	8.92810000
Quantity Unit:	GAL
Kilograms Quantity:	37.2444066
Density Number:	1.10200000
Density Quantity:	SPG
Waste Managed Off Site:	Y
State Only Waste Code 1:	Not reported
State Only Waste Code 2:	Not reported
Report Managed On Site:	0
KG Managed On Site:	0
Generator Treatment Code:	Not reported
Permit By Rule Code:	Not reported
WCDE Residence Code:	Not reported
WCDH Origin Code:	1
WCDE On Site Code:	Not reported
WCDB Code:	W203
Description:	acetonitrile wastes from peptide purification
CORb Sequence Number:	137979
Sequence Number:	2673487
Mixed Radioactive Flag:	False
Designation Code:	D
Reported Quantity:	940
Quantity Unit:	LB
Kilograms Quantity:	426.384007
Density Number:	0
Density Quantity:	Not reported
Waste Managed Off Site:	Y
State Only Waste Code 1:	Not reported
State Only Waste Code 2:	Not reported
Report Managed On Site:	0
KG Managed On Site:	0
Generator Treatment Code:	Not reported
Permit By Rule Code:	Not reported
WCDE Residence Code:	Not reported
WCDH Origin Code:	1
WCDE On Site Code:	Not reported
WCDB Code:	W001
Description:	discarded methylene chloride chemical
CORb Sequence Number:	137979
Sequence Number:	2673494
Mixed Radioactive Flag:	False
Designation Code:	D
Reported Quantity:	2.7738

Map ID
Direction
Distance
Elevation

MAP FINDINGS

Site

Database(s)

EDR ID Number
EPA ID Number

BIO RAD LABORATORIES REDMOND (Continued)

1000473900

Quantity Unit:	GAL
Kilograms Quantity:	13.9295009
Density Number:	1.3266
Density Quantity:	SPG
Waste Managed Off Site:	Y
State Only Waste Code 1:	Not reported
State Only Waste Code 2:	Not reported
Report Managed On Site:	0
KG Managed On Site:	0
Generator Treatment Code:	Not reported
Permit By Rule Code:	Not reported
WCDE Residence Code:	Not reported
WCDH Origin Code:	1
WCDE On Site Code:	Not reported
WCDB Code:	W001
Description:	Discarded Corrosive reactive solid
CORb Sequence Number:	137979
Sequence Number:	2695129
Mixed Radioactive Flag:	False
Designation Code:	D
Reported Quantity:	0.20000000
Quantity Unit:	K
Kilograms Quantity:	0.20000000
Density Number:	0
Density Quantity:	Not reported
Waste Managed Off Site:	Y
State Only Waste Code 1:	WT02
State Only Waste Code 2:	Not reported
Report Managed On Site:	0
KG Managed On Site:	0
Generator Treatment Code:	Not reported
Permit By Rule Code:	Not reported
WCDE Residence Code:	Not reported
WCDH Origin Code:	1
WCDE On Site Code:	Not reported
WCDB Code:	W001
Description:	state only solid laboratory wastes
CORb Sequence Number:	137979
Sequence Number:	2673486
Mixed Radioactive Flag:	False
Designation Code:	D
Reported Quantity:	0.0901
Quantity Unit:	K
Kilograms Quantity:	0.0901
Density Number:	0
Density Quantity:	Not reported
Waste Managed Off Site:	Y
State Only Waste Code 1:	WT01
State Only Waste Code 2:	Not reported
Report Managed On Site:	0
KG Managed On Site:	0
Generator Treatment Code:	Not reported
Permit By Rule Code:	Not reported
WCDE Residence Code:	Not reported

Map ID
Direction
Distance
Elevation

MAP FINDINGS

Site

Database(s)

EDR ID Number
EPA ID Number

BIO RAD LABORATORIES REDMOND (Continued)

1000473900

WCDH Origin Code: 1
WCDE On Site Code: Not reported
WCDB Code: W004
Description: discarded sodium azide aqueous solution
CORb Sequence Number: 137979
Sequence Number: 2673495
Mixed Radioactive Flag: False
Designation Code: E
Reported Quantity: 0.0053
Quantity Unit: GAL
Kilograms Quantity: 2.21094471
Density Number: 1.10200000
Density Quantity: SPG

Waste Managed Off Site: Y
State Only Waste Code 1: Not reported
State Only Waste Code 2: Not reported
Report Managed On Site: 0
KG Managed On Site: 0
Generator Treatment Code: Not reported
Permit By Rule Code: Not reported
WCDE Residence Code: Not reported
WCDH Origin Code: 1
WCDE On Site Code: Not reported
WCDB Code: W001
Description: waste flammable liquids
CORb Sequence Number: 137979
Sequence Number: 2673481
Mixed Radioactive Flag: False
Designation Code: D
Reported Quantity: 17.2033999
Quantity Unit: GAL
Kilograms Quantity: 65.1230461
Density Number: 1
Density Quantity: SPG

Waste Managed Off Site: Y
State Only Waste Code 1: Not reported
State Only Waste Code 2: Not reported
Report Managed On Site: 0
KG Managed On Site: 0
Generator Treatment Code: Not reported
Permit By Rule Code: Not reported
WCDE Residence Code: Not reported
WCDH Origin Code: 1
WCDE On Site Code: Not reported
WCDB Code: W001
Description: waste corrosive solutions
CORb Sequence Number: 137979
Sequence Number: 2673483
Mixed Radioactive Flag: False
Designation Code: D
Reported Quantity: 2.14570000
Quantity Unit: GAL
Kilograms Quantity: 9.90944315
Density Number: 1.22
Density Quantity: SPG

Map ID
Direction
Distance
Elevation

MAP FINDINGS

Site

Database(s)

EDR ID Number
EPA ID Number

BIO RAD LABORATORIES REDMOND (Continued)

1000473900

Waste Managed Off Site:	Y
State Only Waste Code 1:	Not reported
State Only Waste Code 2:	Not reported
Report Managed On Site:	0
KG Managed On Site:	0
Generator Treatment Code:	Not reported
Permit By Rule Code:	Not reported
WCDE Residence Code:	Not reported
WCDH Origin Code:	1
WCDE On Site Code:	Not reported
WCDB Code:	W001
Description:	waste mercury aqueous solutions
CORb Sequence Number:	137979
Sequence Number:	2673484
Mixed Radioactive Flag:	False
Designation Code:	D
Reported Quantity:	1.2944
Quantity Unit:	GAL
Kilograms Quantity:	5.53690875
Density Number:	1.12999999
Density Quantity:	SPG
Waste Managed Off Site:	Y
State Only Waste Code 1:	Not reported
State Only Waste Code 2:	Not reported
Report Managed On Site:	0
KG Managed On Site:	0
Generator Treatment Code:	Not reported
Permit By Rule Code:	Not reported
WCDE Residence Code:	Not reported
WCDH Origin Code:	1
WCDE On Site Code:	Not reported
WCDB Code:	W001
Description:	discarded toluene chemical
CORb Sequence Number:	137979
Sequence Number:	2695093
Mixed Radioactive Flag:	False
Designation Code:	D
Reported Quantity:	0.18490000
Quantity Unit:	GAL
Kilograms Quantity:	0.60544324
Density Number:	0.86499999
Density Quantity:	SPG
Waste Managed Off Site:	Y
State Only Waste Code 1:	Not reported
State Only Waste Code 2:	Not reported
Report Managed On Site:	0
KG Managed On Site:	0
Generator Treatment Code:	Not reported
Permit By Rule Code:	Not reported
WCDE Residence Code:	Not reported
WCDH Origin Code:	1
WCDE On Site Code:	Not reported
WCDB Code:	W204
Description:	dimethylformamide/dichloromethane waste from peptide synthesis
CORb Sequence Number:	137979

Map ID
Direction
Distance
Elevation

MAP FINDINGS

Site

Database(s)

EDR ID Number
EPA ID Number

BIO RAD LABORATORIES REDMOND (Continued)

1000473900

Sequence Number: 2673490
Mixed Radioactive Flag: False
Designation Code: D
Reported Quantity: 600
Quantity Unit: LB
Kilograms Quantity: 272.160004
Density Number: 0
Density Quantity: Not reported

Waste Stream Off Site Mgmt:

Waste CORB Sequence Number: 137979
Waste Sequence Number: 2673485
Sequence Number: 688475
Received EPAID: COD980591184
Managed Quantity: 8.15840000
Kilogram Quantity: 34.0335308
Recycled Percentage: Not reported
Waste Management System Code: H141

Waste Sequence Number: 2673485
Sequence Number: 688476
Received EPAID: WAD991281767
Managed Quantity: 0.76970000
Kilogram Quantity: 3.21087574
Recycled Percentage: Not reported
Waste Management System Code: H141

Waste Sequence Number: 2673494
Sequence Number: 688694
Received EPAID: COD980591184
Managed Quantity: 1.585
Kilogram Quantity: 7.95957132
Recycled Percentage: 0
Waste Management System Code: H141

Waste Sequence Number: 2673494
Sequence Number: 688695
Received EPAID: WAD991281767
Managed Quantity: 1.18880000
Kilogram Quantity: 5.96992958
Recycled Percentage: 0
Waste Management System Code: H141

Waste Sequence Number: 2695129
Sequence Number: 688699
Received EPAID: COD980591184
Managed Quantity: 0.20000000
Kilogram Quantity: 0.20000000
Recycled Percentage: 0
Waste Management System Code: H141

Waste Sequence Number: 2673487
Sequence Number: 688497
Received EPAID: COD980591184
Managed Quantity: 940
Kilogram Quantity: 426.384007
Recycled Percentage: Not reported

Map ID
Direction
Distance
Elevation

MAP FINDINGS

Site

Database(s)

EDR ID Number
EPA ID Number

BIO RAD LABORATORIES REDMOND (Continued)

1000473900

Waste Management System Code: H141

Waste Sequence Number: 2673491
Sequence Number: 688688
Received EPAID: WAD991281767
Managed Quantity: 8.37999999
Kilogram Quantity: 8.37999999
Recycled Percentage: 0
Waste Management System Code: H141

Waste Sequence Number: 2673490
Sequence Number: 688686
Received EPAID: COD980591184
Managed Quantity: 600
Kilogram Quantity: 272.160004
Recycled Percentage: 0
Waste Management System Code: H061

Waste Sequence Number: 2673495
Sequence Number: 688696
Received EPAID: WAD991281767
Managed Quantity: 0.0053
Kilogram Quantity: 2.21094471
Recycled Percentage: 0
Waste Management System Code: H141

Waste Sequence Number: 2673486
Sequence Number: 688482
Received EPAID: COD980591184
Managed Quantity: 8.99999999
Kilogram Quantity: 8.99999999
Recycled Percentage: Not reported
Waste Management System Code: H141

Waste Sequence Number: 2673486
Sequence Number: 688485
Received EPAID: WAD991281767
Managed Quantity: 0.0001
Kilogram Quantity: 0.0001
Recycled Percentage: Not reported
Waste Management System Code: H141

Waste Stream Comments:

CORB Waste Sequence Number: 137979
Comments: 3/20/12 H141 IPA 8 liters = 2.1134 GAL 11/15/12 H141 DMF 4L
=1.0567 Sigmacote 100 mL= 0.0264 Isopropole 70% 950
ML=0.2510 Unidentified flam liquid=2.0077 GAL Paint laquer
12pt = 1.5 GAL Paint laquer 1qt= 0.25 GAL Paint Aerosols
10 gal Total 15.09 gals

Waste Sequence Number: 2673481
Sequence Number: 1

Comments: 3/20/12 H141 Sulfuric acid, 1N 3220 ml = GAL Sodium Hydroxide sol.
6N 200 mL HCL 100 mL Chromogen TMB
R9 blk pH1 (HCL) 255 ml= TFA 2ml
phosphoric acid, 6N 400 ml = Total 4177 mL= 1.1034
11/15/12 ProClin 300 = 30 mL = 0.0079 GAL

Map ID
Direction
Distance
Elevation

MAP FINDINGS

Site

Database(s)

EDR ID Number
EPA ID Number

BIO RAD LABORATORIES REDMOND (Continued)

1000473900

Potassium Hydroxide 8N =50 mL = 0.0132 Sulfuric acid, 1N
= 1560 ml = 0.4121 GAL Chromogen TMB R9 blk pH1 (HCL) 856 ml=
0.2261 GAL DBU =1000 mL = 0.2642
GAL Spor-klenz =1890 mL= 0.4992 GAL Smoke
bottle empty RFA =120 mL = 0.0317 GAL total GAL=1.0423

Waste Sequence Number: 2673483
Sequence Number: 1

Comments: 11/15/12 H141 HIV2 EIA Spec dil 10X (thimerosal 0.1%) 4900 ml= 1.2944
GAL

Waste Sequence Number: 2673484
Sequence Number: 1

Comments: 3/20/12 H141 Cidecon 4 gal Vesphene
3 GAL Chematic 1700CL =
4 L Guanidine = 50 mL 2-mercaptoethanol
= 20 Thioanisole
= 65 mL ammomium persulfate, 15% = 250 ml
Total 8.1584 Gal 11/15/12 H-141 Thioanisole =585 mL=
0.1545 GAL Potassium Chloride =200 mL= 0.0528 GAL Cavicide DBAC
=2129mL= 0.5624 GAL Total =0.7697

Waste Sequence Number: 2673485
Sequence Number: 1

Comments: 3/20/12 H141 DL-dithiothreitol 90 grams 11/15/12 H141 Pepstatin A
15 mg= 0.0001

Waste Sequence Number: 2673486
Sequence Number: 1

Comments: 2/29/12 H141 QC HPLCwaste (2x30 +1x15)= 580 pd 10/4/12 H141 QC
HPLCwaste (1X20 +1x30)= 360 pd Total pnd=940 pd

Waste Sequence Number: 2673487
Sequence Number: 1

Comments: 2/29/2012 H061 DMF waste from peptide synthesis (3 x 30gal)=600

Waste Sequence Number: 2673490
Sequence Number: 1

Comments: 11/15/12 H-141 Boran-pyridine Complex 25g
N-Acrylyl-1,6-diamino hexane * HCl 848mg Triisopropylsilane 58g
Total= 83.848 g

Waste Sequence Number: 2673491
Sequence Number: 1

Comments: 3/20/12 H141 DCM = 6L Total GAL 1.5850 GAL 11/15/12 H141 DCM
=4.5 L= 1.1888 GAL Total 2.7738 GAL

Waste Sequence Number: 2673494
Sequence Number: 1

Comments: 11/15/12 H141 30% Sodium Azide = 20 ml = 0.00528

Waste Sequence Number: 2673495
Sequence Number: 1

Comments: 3/20/12 H-141 Toluene 700 mL= 0.1849 GAL

Waste Sequence Number: 2695093
Sequence Number: 1

Map ID
Direction
Distance
Elevation

MAP FINDINGS

Site

Database(s)

EDR ID Number
EPA ID Number

BIO RAD LABORATORIES REDMOND (Continued)

1000473900

Waste Stream EPA Code:
CORB Waste Sequence Number: 137979
Waste Sequence Number: 2695093
Sequence Number: 6055737
WCDA Code: D001

Waste Sequence Number: 2695093
Sequence Number: 6055736
WCDA Code: U220

Waste Sequence Number: 2695129
Sequence Number: 6055747
WCDA Code: D002

Waste Sequence Number: 2695129
Sequence Number: 6055748
WCDA Code: D003

Waste Sequence Number: 2673487
Sequence Number: 6055715
WCDA Code: D001

Waste Sequence Number: 2673494
Sequence Number: 6055724
WCDA Code: U080

Waste Sequence Number: 2673495
Sequence Number: 6055726
WCDA Code: P105

Waste Sequence Number: 2673481
Sequence Number: 6055703
WCDA Code: D001

Waste Sequence Number: 2673483
Sequence Number: 6055705
WCDA Code: D002

Waste Sequence Number: 2673484
Sequence Number: 6055707
WCDA Code: D009

Waste Sequence Number: 2673490
Sequence Number: 6055716
WCDA Code: D001

Waste Stream Source Code:
CORB Waste Sequence Number: 137979
Waste Sequence Number: 2673487
Sequence Number: 1
WCDD Code: G07

Waste Sequence Number: 2673490
Sequence Number: 1
WCDD Code: G07

Map ID
Direction
Distance
Elevation

MAP FINDINGS

Site

Database(s)

EDR ID Number
EPA ID Number

BIO RAD LABORATORIES REDMOND (Continued)

1000473900

Waste Sequence Number: 2673494
Sequence Number: 1
WCDD Code: G11

Waste Sequence Number: 2673495
Sequence Number: 1
WCDD Code: G11

Waste Sequence Number: 2673481
Sequence Number: 1
WCDD Code: G19

Waste Sequence Number: 2673483
Sequence Number: 1
WCDD Code: G19

Waste Sequence Number: 2673484
Sequence Number: 1
WCDD Code: G19

Waste Sequence Number: 2673485
Sequence Number: 1
WCDD Code: G19

Waste Sequence Number: 2673486
Sequence Number: 1
WCDD Code: G19

Waste Sequence Number: 2673491
Sequence Number: 1
WCDD Code: G19

Waste Sequence Number: 2695093
Sequence Number: 1
WCDD Code: G11

Name: BIO RAD LABORATORIES REDMOND
Address: 6565 185TH AVE NE
City,State,Zip: REDMOND, WA 98052
Facility Address 2: Not reported
Facility ID: 98493189
EPA ID: WAD988479663
NAICS: 325413
State Waste Code Desc: Not reported
Federal Waste Code Desc: Not reported
Form Comm: Not reported
Data Year: 2011
Permit by Rule: False
Mailing Address 2: Not reported
Treatment by Generator: False
Mixed Radioactive Waste: False
Importer of Hazardous Waste: False
Immediate Recycler: False
Treatment/Storage/Disposal/Recycling Facility: False
Generator of Dangerous Fuel Waste: False
Generator Marketing to Burner: False

Map ID
Direction
Distance
Elevation

MAP FINDINGS

Site

Database(s)

EDR ID Number
EPA ID Number

BIO RAD LABORATORIES REDMOND (Continued)

1000473900

Other Marketers (i.e., blender, distributor, etc.):	False
Utility Boiler Burner:	False
Industry Boiler Burner:	False
Industrial Furnace:	False
Smelter Defferal:	False
Universal Waste:	Not reported
Off-Specification:	Not reported
LN Address 2:	Not reported
Tax Reg #:	600221188
Business Type:	diagnostic test kit mfr.
Mail Name:	Bio Rad Laboratories Redmond
Mailing Address:	6565 185TH AVE NE
Mailing City,State,Zip:	REDMOND, WA 98052-5039
Legal Organization Name:	Bio Rad Laboratories
Legal Organization Type:	Private
Legal Contact:	Not reported
Legal Address:	1000 Alfred Nobel Dr
Legal Address 2:	Not reported
Legal City,State,Zip:	HERCULES, CA 94547
Legal Phone Number:	(510)724-7000
Legal Effective Date:	10/01/1999
Land Organization Name:	Arden Realty, Inc.
Land Organization Type:	Private
Land Contact:	Not reported
Land Address:	10675 Willows Road NE Ste 150
Land City,State,Zip:	Redmond, WA 98052
Land Phone Number:	(425)558-2245
Operator Organization Name:	Bio-Rad Laboratories Redmond
Operator Organization Type:	Private
Operator:	Not reported
Operator Address:	6565 185TH AVE NE
Operator Address 2:	Not reported
Operator City,State,Zip:	REDMOND, WA 98052-5039
Operator Phone Number:	(425) 881-8300
Operator Effective Date:	10/01/1999
Site Contact:	Jo Schneider
Site Contact Address:	6565 185TH AVE NE
Contact City,State,Zip:	REDMOND, WA 98052-5039
Site Contact Phone Number:	(425) 498-1681
Site Contact Email:	jo_schneider@bio-rad.com
Gen Status Code:	MQG
Monthly Generation:	True
Batch Generation:	False
One Time Generation:	False
Transport Own Waste:	False
Tranports Other Waste:	False
Recycler Onsite:	False
Transfer Facility:	False
Other Exemption:	Not reported
UW Battery Gen:	False
Used Oil Transporter:	False
Used Oil Transfer Facility:	False
Used Oil Processor:	False
Used Oil Refiner:	False
Used Oil Fuel Marketer Directs Shipments:	False
Used Oil Fuel Marketer Meets Specs:	False
Site Contact Address 2:	Not reported

Map ID
Direction
Distance
Elevation

MAP FINDINGS

Site

Database(s)

EDR ID Number
EPA ID Number

BIO RAD LABORATORIES REDMOND (Continued)

1000473900

SIC Code:	Not reported
CRK Number:	Not reported
Active:	Not reported
CAS Number:	Not reported
Chemical Name:	Not reported
EHS:	Not reported
EHS CAS Number:	Not reported
EHS Name:	Not reported
Waste Stream Generated:	
Waste Managed Off Site:	Y
State Only Waste Code 1:	Not reported
State Only Waste Code 2:	Not reported
Report Managed On Site:	0
KG Managed On Site:	0
Generator Treatment Code:	Not reported
Permit By Rule Code:	Not reported
WCDE Residence Code:	Not reported
WCDH Origin Code:	1
WCDE On Site Code:	Not reported
WCDB Code:	W001
Description:	waste flammable liquids
CORb Sequence Number:	128268
Sequence Number:	2498414
Mixed Radioactive Flag:	False
Designation Code:	D
Reported Quantity:	1.9997
Quantity Unit:	GAL
Kilograms Quantity:	6.05585199
Density Number:	0.80000000
Density Quantity:	SPG
Waste Managed Off Site:	Y
State Only Waste Code 1:	Not reported
State Only Waste Code 2:	Not reported
Report Managed On Site:	0
KG Managed On Site:	0
Generator Treatment Code:	Not reported
Permit By Rule Code:	Not reported
WCDE Residence Code:	Not reported
WCDH Origin Code:	1
WCDE On Site Code:	Not reported
WCDB Code:	W001
Description:	waste corrosive solutions
CORb Sequence Number:	128268
Sequence Number:	2498416
Mixed Radioactive Flag:	False
Designation Code:	D
Reported Quantity:	13.8190000
Quantity Unit:	GAL
Kilograms Quantity:	62.7737801
Density Number:	1.2
Density Quantity:	SPG
Waste Managed Off Site:	Y
State Only Waste Code 1:	Not reported
State Only Waste Code 2:	Not reported
Report Managed On Site:	0

Map ID
Direction
Distance
Elevation

MAP FINDINGS

Site

Database(s)

EDR ID Number
EPA ID Number

BIO RAD LABORATORIES REDMOND (Continued)

1000473900

KG Managed On Site:	0
Generator Treatment Code:	Not reported
Permit By Rule Code:	Not reported
WCDE Residence Code:	Not reported
WCDH Origin Code:	1
WCDE On Site Code:	Not reported
WCDB Code:	W001
Description:	Discarded Trypan Blue Solution
CORb Sequence Number:	128268
Sequence Number:	2643353
Mixed Radioactive Flag:	False
Designation Code:	D
Reported Quantity:	2.51000000
Quantity Unit:	GAL
Kilograms Quantity:	9.50154305
Density Number:	1
Density Quantity:	SPG
Waste Managed Off Site:	Y
State Only Waste Code 1:	Not reported
State Only Waste Code 2:	Not reported
Report Managed On Site:	0
KG Managed On Site:	0
Generator Treatment Code:	Not reported
Permit By Rule Code:	Not reported
WCDE Residence Code:	Not reported
WCDH Origin Code:	1
WCDE On Site Code:	Not reported
WCDB Code:	W001
Description:	discarded methylene chloride chemical
CORb Sequence Number:	128268
Sequence Number:	2643428
Mixed Radioactive Flag:	False
Designation Code:	D
Reported Quantity:	3.16999999
Quantity Unit:	GAL
Kilograms Quantity:	15.9191426
Density Number:	1.3266
Density Quantity:	SPG
Waste Managed Off Site:	Y
State Only Waste Code 1:	WT01
State Only Waste Code 2:	Not reported
Report Managed On Site:	0
KG Managed On Site:	0
Generator Treatment Code:	Not reported
Permit By Rule Code:	Not reported
WCDE Residence Code:	Not reported
WCDH Origin Code:	1
WCDE On Site Code:	Not reported
WCDB Code:	W004
Description:	discarded sodium azide aqueous solution
CORb Sequence Number:	128268
Sequence Number:	2643430
Mixed Radioactive Flag:	False
Designation Code:	E
Reported Quantity:	0.0053

Map ID
Direction
Distance
Elevation

MAP FINDINGS

Site

Database(s)

EDR ID Number
EPA ID Number

BIO RAD LABORATORIES REDMOND (Continued)

1000473900

Quantity Unit:	GAL
Kilograms Quantity:	2.12467373
Density Number:	1.05899999
Density Quantity:	SPG
Waste Managed Off Site:	Y
State Only Waste Code 1:	WT02
State Only Waste Code 2:	Not reported
Report Managed On Site:	0
KG Managed On Site:	0
Generator Treatment Code:	Not reported
Permit By Rule Code:	Not reported
WCDE Residence Code:	Not reported
WCDH Origin Code:	1
WCDE On Site Code:	Not reported
WCDB Code:	W001
Description:	state-only liquid wastes
CORb Sequence Number:	128268
Sequence Number:	2498418
Mixed Radioactive Flag:	False
Designation Code:	D
Reported Quantity:	0.32490000
Quantity Unit:	GAL
Kilograms Quantity:	1.22990093
Density Number:	1
Density Quantity:	SPG
Waste Managed Off Site:	Y
State Only Waste Code 1:	WT02
State Only Waste Code 2:	Not reported
Report Managed On Site:	0
KG Managed On Site:	0
Generator Treatment Code:	Not reported
Permit By Rule Code:	Not reported
WCDE Residence Code:	Not reported
WCDH Origin Code:	1
WCDE On Site Code:	Not reported
WCDB Code:	W001
Description:	state only solid laboratory wastes
CORb Sequence Number:	128268
Sequence Number:	2498419
Mixed Radioactive Flag:	False
Designation Code:	D
Reported Quantity:	5.00000000
Quantity Unit:	K
Kilograms Quantity:	5.00000000
Density Number:	0
Density Quantity:	Not reported
Waste Managed Off Site:	Y
State Only Waste Code 1:	Not reported
State Only Waste Code 2:	Not reported
Report Managed On Site:	0
KG Managed On Site:	0
Generator Treatment Code:	Not reported
Permit By Rule Code:	Not reported
WCDE Residence Code:	Not reported

Map ID
Direction
Distance
Elevation

MAP FINDINGS

Site

Database(s)

EDR ID Number
EPA ID Number

BIO RAD LABORATORIES REDMOND (Continued)

1000473900

WCDH Origin Code: 1
WCDE On Site Code: Not reported
WCDB Code: W203
Description: acetonitrile wastes from peptide purification
CORb Sequence Number: 128268
Sequence Number: 2498420
Mixed Radioactive Flag: False
Designation Code: D
Reported Quantity: 900
Quantity Unit: LB
Kilograms Quantity: 408.240007
Density Number: 0
Density Quantity: Not reported

Waste Managed Off Site: Y
State Only Waste Code 1: Not reported
State Only Waste Code 2: Not reported
Report Managed On Site: 0
KG Managed On Site: 0
Generator Treatment Code: Not reported
Permit By Rule Code: Not reported
WCDE Residence Code: Not reported
WCDH Origin Code: 1
WCDE On Site Code: Not reported
WCDB Code: W001
Description: waste ignitable solid
CORb Sequence Number: 128268
Sequence Number: 2643332
Mixed Radioactive Flag: False
Designation Code: D
Reported Quantity: 0.01
Quantity Unit: K
Kilograms Quantity: 0.01
Density Number: 0
Density Quantity: Not reported

Waste Managed Off Site: Y
State Only Waste Code 1: Not reported
State Only Waste Code 2: Not reported
Report Managed On Site: 0
KG Managed On Site: 0
Generator Treatment Code: Not reported
Permit By Rule Code: Not reported
WCDE Residence Code: Not reported
WCDH Origin Code: 1
WCDE On Site Code: Not reported
WCDB Code: W001
Description: discarded methanol chemical
CORb Sequence Number: 128268
Sequence Number: 2643433
Mixed Radioactive Flag: False
Designation Code: D
Reported Quantity: 0.0132
Quantity Unit: GAL
Kilograms Quantity: 3.99746193
Density Number: 0.80000000
Density Quantity: SPG

Map ID
Direction
Distance
Elevation

MAP FINDINGS

Site

Database(s)

EDR ID Number
EPA ID Number

BIO RAD LABORATORIES REDMOND (Continued)

1000473900

Waste Managed Off Site:	Y
State Only Waste Code 1:	Not reported
State Only Waste Code 2:	Not reported
Report Managed On Site:	0
KG Managed On Site:	0
Generator Treatment Code:	Not reported
Permit By Rule Code:	Not reported
WCDE Residence Code:	Not reported
WCDH Origin Code:	1
WCDE On Site Code:	Not reported
WCDB Code:	W001
Description:	flammable reactive wastes
CORB Sequence Number:	128268
Sequence Number:	2498415
Mixed Radioactive Flag:	False
Designation Code:	D
Reported Quantity:	0.01
Quantity Unit:	K
Kilograms Quantity:	0.01
Density Number:	0
Density Quantity:	Not reported
Waste Stream Off Site Mgmt:	
Waste CORB Sequence Number:	128268
Waste Sequence Number:	2643433
Sequence Number:	644005
Received EPAID:	COD980591184
Managed Quantity:	0.0132
Kilogram Quantity:	3.99746193
Recycled Percentage:	0
Waste Management System Code:	H061
Waste Sequence Number:	2498418
Sequence Number:	643847
Received EPAID:	COD980591184
Managed Quantity:	0.32490000
Kilogram Quantity:	1.22990093
Recycled Percentage:	0
Waste Management System Code:	H141
Waste Sequence Number:	2498419
Sequence Number:	644740
Received EPAID:	COD980591184
Managed Quantity:	5.00000000
Kilogram Quantity:	5.00000000
Recycled Percentage:	Not reported
Waste Management System Code:	H141
Waste Sequence Number:	2643332
Sequence Number:	643859
Received EPAID:	COD980591184
Managed Quantity:	0.01
Kilogram Quantity:	0.01
Recycled Percentage:	0
Waste Management System Code:	H141
Waste Sequence Number:	2498420

Map ID
Direction
Distance
Elevation

MAP FINDINGS

Site

Database(s)

EDR ID Number
EPA ID Number

BIO RAD LABORATORIES REDMOND (Continued)

1000473900

Sequence Number:	644712
Received EPAID:	COD980591184
Managed Quantity:	900
Kilogram Quantity:	408.240007
Recycled Percentage:	Not reported
Waste Management System Code:	H141
Waste Sequence Number:	2498422
Sequence Number:	643856
Received EPAID:	COD980591184
Managed Quantity:	2.64170000
Kilogram Quantity:	7.87007094
Recycled Percentage:	0
Waste Management System Code:	H141
Waste Sequence Number:	2498417
Sequence Number:	643846
Received EPAID:	COD980591184
Managed Quantity:	0.1308
Kilogram Quantity:	0.49514017
Recycled Percentage:	0
Waste Management System Code:	H141
Waste Sequence Number:	2643426
Sequence Number:	643866
Received EPAID:	COD980591184
Managed Quantity:	0.36980000
Kilogram Quantity:	1.20696685
Recycled Percentage:	0
Waste Management System Code:	H141
Waste Sequence Number:	2648808
Sequence Number:	644745
Received EPAID:	COD980591184
Managed Quantity:	0.0264
Kilogram Quantity:	9.99365484
Recycled Percentage:	0
Waste Management System Code:	H141
Waste Sequence Number:	2498415
Sequence Number:	644715
Received EPAID:	COD980591184
Managed Quantity:	0.01
Kilogram Quantity:	0.01
Recycled Percentage:	0
Waste Management System Code:	H141
Waste Sequence Number:	2643329
Sequence Number:	643857
Received EPAID:	COD980591184
Managed Quantity:	150
Kilogram Quantity:	68.0400011
Recycled Percentage:	0
Waste Management System Code:	H141
Waste Stream Comments:	
CORB Waste Sequence Number:	128268

Map ID
Direction
Distance
Elevation

MAP FINDINGS

Site

Database(s)

EDR ID Number
EPA ID Number

BIO RAD LABORATORIES REDMOND (Continued)

1000473900

Comments: 1/20/11 H141 Ethanol denatured with methanol 7.57 liters = 1.9997GAL.
Waste Sequence Number: 2498414
Sequence Number: 1

Comments: 1/20/11 H141 sodium borohydride 10 grams = 0.01 Kg
Waste Sequence Number: 2498415
Sequence Number: 1

Comments: 1/20/2011 H141 phosphoric acid, 6N 300 ml = 0.07925 GAL. (H141) Spor-Klenz 1.5 Liters = 0.3962 GAL. (H141) Wescodyne + 30 ml= 0.00792 GAL Proclin 950 0.5 ml= 0.000132 GAL Total= 0.483502 gal 5/9/11 Lysol I.C. 3 GAL Sulfuric acid, 1N 564 ml = 0.148993 GAL Wescodyne + 4.5 GAL TFA 900ml Chromogen TMB R9 blk pH1 (HCL) 156 ml= 0.041210 GAL Spor-klenz 2.5 L= 0.66043 GAL Total=8.8155 Gal 9/2/11 Chromogen TMB R9 blk pH1 (HCL) 924 ml= 0.24409 GAL Sulfuric acid, 1N 9232 ml = 2.4388 GAL Spor-klenz 3.5 L= 0.924602 GAL Acid Wash 30 mL = 0.007925 GAL Basic Wash 30 mL = 0.007925 GAL DBU 50 mL = 0.0132086 GAL total GAL= 12.9355
Waste Sequence Number: 2498416
Sequence Number: 1

Comments: 1/20/2011 H141 Thimerosal, 10% 15 mL = 0.003962 GAL HIV2 EIA Spec dil 10X (thimerosal 0.1%) 120ml= 0.03170 GAL 5/9/2011 Thimerosal, 10% 0.4 mL = 0.000105 GAL 9/2/11 HIV2 EIA Spec dil 10X (thimerosal 0.1%) 360ml= 0.095109 Total GAL= 0.13087
Waste Sequence Number: 2498417
Sequence Number: 1

Comments: 1/20/2011 (2)ammomium persulfate, 15% 2*150 ml = 0.07924 GAL. Ethanolamine 100 ml = 0.02641 GAL 5/9/2011 ammomium persulfate, 15% 150 ml = 0.03962 GAL. Vesphene II 125 ml = 0.03302 GAL 9/2/11 ammomium persulfate, 15% 150 ml = 0.03962 GAL. Thioanisole 30 ml = 0.007925 GAL Penicillin/Streptomycin 500 mL= 0.13208 GAL Total GAL= 0.32493 Total =
Waste Sequence Number: 2498418
Sequence Number: 1

Comments: 1/20/2011 H161 o-phenylenediamine dihydrochloride (OPD) tablets 5 grams
Waste Sequence Number: 2498419
Sequence Number: 1

Comments: 5/9/2011 H141Waste flammable liquid (Acetonitrile, methanol) (30 gal, 15 gal) 2 x 150 pnd QC HPLCwaste 9/2/11 2x30, 1x15
600 pnd Total pnd=900
Waste Sequence Number: 2498420
Sequence Number: 1

Comments: 1/20/2011 H141 acetonitrile 10 Liters = GAL. 2.6417
Waste Sequence Number: 2498422
Sequence Number: 1

Comments: 1/20/2011 H141 DMF 150 pnd

Map ID
Direction
Distance
Elevation

MAP FINDINGS

Site

Database(s)

EDR ID Number
EPA ID Number

BIO RAD LABORATORIES REDMOND (Continued)

1000473900

Waste Sequence Number: 2643329
Sequence Number: 1

Comments: 1/20/2011 H061 DMF waste from peptide synthesis 180 pnd (30gal)
5/9/2011 DMF waste from peptide synthesis 2 x 200 pnd (2 x 30gal)
Total pnd=580

Waste Sequence Number: 2643331
Sequence Number: 1

Comments: 1/20/11 Sodium-m-Periodate =10gram= 0.01 Kg

Waste Sequence Number: 2643332
Sequence Number: 1

Waste Stream EPA Code:
CORB Waste Sequence Number: 128268
Waste Sequence Number: 2643332
Sequence Number: 5804899
WCDA Code: D001

Waste Sequence Number: 2643433
Sequence Number: 5805210
WCDA Code: U154

Waste Sequence Number: 2643353
Sequence Number: 5804922
WCDA Code: U236

Waste Sequence Number: 2643428
Sequence Number: 5805196
WCDA Code: U080

Waste Sequence Number: 2643430
Sequence Number: 5815627
WCDA Code: P105

Waste Sequence Number: 2643329
Sequence Number: 5825285
WCDA Code: D001

Waste Sequence Number: 2643331
Sequence Number: 5810307
WCDA Code: D001

Waste Sequence Number: 2643331
Sequence Number: 5810306
WCDA Code: F002

Waste Sequence Number: 2643426
Sequence Number: 5804928
WCDA Code: D001

Waste Sequence Number: 2643426
Sequence Number: 5804929
WCDA Code: D002

Waste Sequence Number: 2648808
Sequence Number: 5810801

Map ID
Direction
Distance
Elevation

MAP FINDINGS

Site

Database(s)

EDR ID Number
EPA ID Number

BIO RAD LABORATORIES REDMOND (Continued)

1000473900

WCDA Code: D001

Name: BIO RAD LABORATORIES REDMOND
Address: 6565 185TH AVE NE
City,State,Zip: REDMOND, WA 98052
Facility Address 2: Not reported
Facility ID: 98493189
EPA ID: WAD988479663
NAICS: 325413
State Waste Code Desc: Not reported
Federal Waste Code Desc: Not reported
Form Comm: Note: This is submitted as a component of the Dangerous Waste Annual Report only.

Data Year: 2010
Permit by Rule: False
Mailing Address 2: Not reported
Treatment by Generator: False
Mixed Radioactive Waste: False
Importer of Hazardous Waste: False
Immediate Recycler: False
Treatment/Storage/Disposal/Recycling Facility: False
Generator of Dangerous Fuel Waste: False
Generator Marketing to Burner: False
Other Marketers (i.e., blender, distributor, etc.): False
Utility Boiler Burner: False
Industry Boiler Burner: False
Industrial Furnace: False
Smelter Defferal: False
Universal Waste: Not reported
Off-Specification: Not reported
LN Address 2: Not reported
Tax Reg #: 600221188
Business Type: diagnostic test kit mfr.
Mail Name: Bio Rad Laboratories Redmond
Mailing Address: 6565 185TH AVE NE
Mailing City,State,Zip: REDMOND, WA 98052-5039
Legal Organization Name: Bio Rad Laboratories
Legal Organization Type: Private
Legal Contact: Not reported
Legal Address: 1000 Alfred Nobel Dr
Legal Address 2: Not reported
Legal City,State,Zip: HERCULES, CA 94547
Legal Phone Number: (510)724-7000
Legal Effective Date: 10/01/1999
Land Organization Name: Arden Realty, Inc.
Land Organization Type: Private
Land Contact: Not reported
Land Address: 10675 Willows Road NE Ste 150
Land City,State,Zip: Redmond, WA 98052
Land Phone Number: (425)558-2245
Operator Organization Name: Bio-Rad Laboratories Redmond
Operator Organization Type: Private
Operator: Not reported
Operator Address: 6565 185TH AVE NE
Operator Address 2: Not reported
Operator City,State,Zip: REDMOND, WA 98052-5039

Map ID
Direction
Distance
Elevation

MAP FINDINGS

Site

Database(s)

EDR ID Number
EPA ID Number

BIO RAD LABORATORIES REDMOND (Continued)

1000473900

Operator Phone Number:	(425) 881-8300
Operator Effective Date:	10/01/1999
Site Contact:	Jo Schneider
Site Contact Address:	6565 185TH AVE NE
Contact City,State,Zip:	REDMOND, WA 98052-5039
Site Contact Phone Number:	(425) 498-1681
Site Contact Email:	jo_schneider@bio-rad.com
Gen Status Code:	MQG
Monthly Generation:	True
Batch Generation:	False
One Time Generation:	False
Transport Own Waste:	False
Tranports Other Waste:	False
Recycler Onsite:	False
Transfer Facility:	False
Other Exemption:	Not reported
UW Battery Gen:	False
Used Oil Transporter:	False
Used Oil Transfer Facility:	False
Used Oil Processor:	False
Used Oil Refiner:	False
Used Oil Fuel Marketer Directs Shipments:	False
Used Oil Fuel Marketer Meets Specs:	False
Site Contact Address 2:	Not reported
SIC Code:	Not reported
CRK Number:	Not reported
Active:	Not reported
CAS Number:	Not reported
Chemical Name:	Not reported
EHS:	Not reported
EHS CAS Number:	Not reported
EHS Name:	Not reported
Waste Stream Generated:	
Waste Managed Off Site:	Y
State Only Waste Code 1:	Not reported
State Only Waste Code 2:	Not reported
Report Managed On Site:	0
KG Managed On Site:	0
Generator Treatment Code:	Not reported
Permit By Rule Code:	Not reported
WCDE Residence Code:	Not reported
WCDH Origin Code:	1
WCDE On Site Code:	Not reported
WCDB Code:	W001
Description:	waste flammable liquids
CORb Sequence Number:	125934
Sequence Number:	2153261
Mixed Radioactive Flag:	False
Designation Code:	D
Reported Quantity:	5.2834000000000003
Quantity Unit:	GAL
Kilograms Quantity:	24.000216363720078
Density Number:	1.2
Density Quantity:	SPG
Waste Managed Off Site:	Y
State Only Waste Code 1:	WT02

Map ID
 Direction
 Distance
 Elevation

MAP FINDINGS

Site

Database(s)

EDR ID Number
 EPA ID Number

BIO RAD LABORATORIES REDMOND (Continued)

1000473900

State Only Waste Code 2:	Not reported
Report Managed On Site:	0
KG Managed On Site:	0
Generator Treatment Code:	Not reported
Permit By Rule Code:	Not reported
WCDE Residence Code:	Not reported
WCDH Origin Code:	1
WCDE On Site Code:	Not reported
WCDB Code:	W001
Description:	state only solid laboratory wastes
CORb Sequence Number:	125934
Sequence Number:	2153268
Mixed Radioactive Flag:	False
Designation Code:	D
Reported Quantity:	0.115
Quantity Unit:	K
Kilograms Quantity:	0.11499999999999999
Density Number:	0
Density Quantity:	Not reported
Waste Managed Off Site:	Y
State Only Waste Code 1:	Not reported
State Only Waste Code 2:	Not reported
Report Managed On Site:	0
KG Managed On Site:	0
Generator Treatment Code:	Not reported
Permit By Rule Code:	Not reported
WCDE Residence Code:	Not reported
WCDH Origin Code:	1
WCDE On Site Code:	Not reported
WCDB Code:	W001
Description:	discarded ethyl acetate chemical
CORb Sequence Number:	125934
Sequence Number:	2153288
Mixed Radioactive Flag:	False
Designation Code:	D
Reported Quantity:	0.79249999999999998
Quantity Unit:	GAL
Kilograms Quantity:	2.7059902500220563
Density Number:	0.90200000000000002
Density Quantity:	SPG
Waste Managed Off Site:	Y
State Only Waste Code 1:	Not reported
State Only Waste Code 2:	Not reported
Report Managed On Site:	0
KG Managed On Site:	0
Generator Treatment Code:	Not reported
Permit By Rule Code:	Not reported
WCDE Residence Code:	Not reported
WCDH Origin Code:	1
WCDE On Site Code:	Not reported
WCDB Code:	W001
Description:	flammable reactive wastes
CORb Sequence Number:	125934
Sequence Number:	2153264
Mixed Radioactive Flag:	False

Map ID
Direction
Distance
Elevation

MAP FINDINGS

Site

Database(s)

EDR ID Number
EPA ID Number

BIO RAD LABORATORIES REDMOND (Continued)

1000473900

Designation Code:	D
Reported Quantity:	0.024
Quantity Unit:	K
Kilograms Quantity:	0.024
Density Number:	0
Density Quantity:	Not reported
Waste Managed Off Site:	Y
State Only Waste Code 1:	Not reported
State Only Waste Code 2:	Not reported
Report Managed On Site:	0
KG Managed On Site:	0
Generator Treatment Code:	Not reported
Permit By Rule Code:	Not reported
WCDE Residence Code:	Not reported
WCDH Origin Code:	1
WCDE On Site Code:	Not reported
WCDB Code:	W001
Description:	waste corrosive solutions
CORb Sequence Number:	125934
Sequence Number:	2153265
Mixed Radioactive Flag:	False
Designation Code:	D
Reported Quantity:	0.73970000000000002
Quantity Unit:	GAL
Kilograms Quantity:	3.3601393126100123
Density Number:	1.2
Density Quantity:	SPG
Waste Managed Off Site:	Y
State Only Waste Code 1:	Not reported
State Only Waste Code 2:	Not reported
Report Managed On Site:	0
KG Managed On Site:	0
Generator Treatment Code:	Not reported
Permit By Rule Code:	Not reported
WCDE Residence Code:	Not reported
WCDH Origin Code:	1
WCDE On Site Code:	Not reported
WCDB Code:	W001
Description:	waste mercury aqueous solutions
CORb Sequence Number:	125934
Sequence Number:	2153266
Mixed Radioactive Flag:	False
Designation Code:	D
Reported Quantity:	8.9999999999999998E-
Quantity Unit:	GAL
Kilograms Quantity:	3.4069277875591582E-3
Density Number:	1
Density Quantity:	SPG
Waste Managed Off Site:	Y
State Only Waste Code 1:	WT02
State Only Waste Code 2:	Not reported
Report Managed On Site:	0
KG Managed On Site:	0
Generator Treatment Code:	Not reported

Map ID
Direction
Distance
Elevation

MAP FINDINGS

Site

Database(s)

EDR ID Number
EPA ID Number

BIO RAD LABORATORIES REDMOND (Continued)

1000473900

Permit By Rule Code:	Not reported
WCDE Residence Code:	Not reported
WCDH Origin Code:	1
WCDE On Site Code:	Not reported
WCDB Code:	W001
Description:	state-only liquid wastes
CORb Sequence Number:	125934
Sequence Number:	2153267
Mixed Radioactive Flag:	False
Designation Code:	D
Reported Quantity:	0.5191000000000001
Quantity Unit:	GAL
Kilograms Quantity:	1.9650402383577326
Density Number:	1
Density Quantity:	SPG
Waste Managed Off Site:	Y
State Only Waste Code 1:	Not reported
State Only Waste Code 2:	Not reported
Report Managed On Site:	0
KG Managed On Site:	0
Generator Treatment Code:	Not reported
Permit By Rule Code:	Not reported
WCDE Residence Code:	Not reported
WCDH Origin Code:	1
WCDE On Site Code:	Not reported
WCDB Code:	W001
Description:	discarded ethyl ether
CORb Sequence Number:	125934
Sequence Number:	2153281
Mixed Radioactive Flag:	False
Designation Code:	D
Reported Quantity:	3.1701000000000001
Quantity Unit:	GAL
Kilograms Quantity:	8.562239243955565
Density Number:	0.7135000000000002
Density Quantity:	SPG
Waste Managed Off Site:	Y
State Only Waste Code 1:	Not reported
State Only Waste Code 2:	Not reported
Report Managed On Site:	0
KG Managed On Site:	0
Generator Treatment Code:	Not reported
Permit By Rule Code:	Not reported
WCDE Residence Code:	Not reported
WCDH Origin Code:	1
WCDE On Site Code:	Not reported
WCDB Code:	W001
Description:	discarded acetonitrile chemical
CORb Sequence Number:	125934
Sequence Number:	2153287
Mixed Radioactive Flag:	False
Designation Code:	D
Reported Quantity:	2.113
Quantity Unit:	GAL
Kilograms Quantity:	6.2949842585483768

Map ID
Direction
Distance
Elevation

MAP FINDINGS

Site

Database(s)

EDR ID Number
EPA ID Number

BIO RAD LABORATORIES REDMOND (Continued)

1000473900

Density Number:	0.7870000000000003
Density Quantity:	SPG
Waste Managed Off Site:	Y
State Only Waste Code 1:	Not reported
State Only Waste Code 2:	Not reported
Report Managed On Site:	0
KG Managed On Site:	0
Generator Treatment Code:	Not reported
Permit By Rule Code:	Not reported
WCDE Residence Code:	Not reported
WCDH Origin Code:	1
WCDE On Site Code:	Not reported
WCDB Code:	W101
Description:	Thimerosal waste water (~50 ppm organo-mercury by M.W.)
CORB Sequence Number:	125934
Sequence Number:	2153289
Mixed Radioactive Flag:	False
Designation Code:	D
Reported Quantity:	30
Quantity Unit:	GAL
Kilograms Quantity:	119.75040205970693
Density Number:	8.800000000000007
Density Quantity:	PPG
Waste Managed Off Site:	Y
State Only Waste Code 1:	Not reported
State Only Waste Code 2:	Not reported
Report Managed On Site:	0
KG Managed On Site:	0
Generator Treatment Code:	Not reported
Permit By Rule Code:	Not reported
WCDE Residence Code:	Not reported
WCDH Origin Code:	1
WCDE On Site Code:	Not reported
WCDB Code:	W203
Description:	acetonitrile wastes from peptide purification
CORB Sequence Number:	125934
Sequence Number:	2153272
Mixed Radioactive Flag:	False
Designation Code:	D
Reported Quantity:	10
Quantity Unit:	GAL
Kilograms Quantity:	37.830240650680146
Density Number:	8.339999999999999
Density Quantity:	PPG
Waste Stream Off Site Mgmt:	
Waste CORB Sequence Number:	125934
Waste Sequence Number:	2153287
Sequence Number:	540522
Received EPAID:	COD980591184
Managed Quantity:	2.113
Kilogram Quantity:	6.2949842585483768
Recycled Percentage:	0
Waste Management System Code:	H141

Map ID
Direction
Distance
Elevation

MAP FINDINGS

Site

Database(s)

EDR ID Number
EPA ID Number

BIO RAD LABORATORIES REDMOND (Continued)

1000473900

Waste Sequence Number:	2153281
Sequence Number:	540524
Received EPAID:	COD980591184
Managed Quantity:	3.1701000000000001
Kilogram Quantity:	8.562239243955565
Recycled Percentage:	0
Waste Management System Code:	H141
Waste Sequence Number:	2153266
Sequence Number:	540513
Received EPAID:	COD980591184
Managed Quantity:	8.999999999999998E-
Kilogram Quantity:	3.4069277875591582E-3
Recycled Percentage:	0
Waste Management System Code:	H141
Waste Sequence Number:	2153267
Sequence Number:	540519
Received EPAID:	ILD098642424
Managed Quantity:	3.9600000000000003E-
Kilogram Quantity:	0.14990482265260296
Recycled Percentage:	0
Waste Management System Code:	H040
Waste Sequence Number:	2153267
Sequence Number:	540518
Received EPAID:	COD980591184
Managed Quantity:	0.4794999999999998
Kilogram Quantity:	1.8151354157051294
Recycled Percentage:	0
Waste Management System Code:	H141
Waste Sequence Number:	2153265
Sequence Number:	540511
Received EPAID:	COD980591184
Managed Quantity:	7.929999999999995E-
Kilogram Quantity:	0.3602258314045883
Recycled Percentage:	0
Waste Management System Code:	H141
Waste Sequence Number:	2153265
Sequence Number:	540512
Received EPAID:	ILD098642424
Managed Quantity:	0.6603999999999999
Kilogram Quantity:	2.9999134812054238
Recycled Percentage:	0
Waste Management System Code:	H040
Waste Sequence Number:	2153264
Sequence Number:	540510
Received EPAID:	COD980591184
Managed Quantity:	0.024
Kilogram Quantity:	0.024
Recycled Percentage:	0
Waste Management System Code:	H141
Waste Sequence Number:	2153272

Map ID
Direction
Distance
Elevation

MAP FINDINGS

Site

Database(s)

EDR ID Number
EPA ID Number

BIO RAD LABORATORIES REDMOND (Continued)

1000473900

Sequence Number: 540525
Received EPAID: COD980591184
Managed Quantity: 10
Kilogram Quantity: 37.830240650680146
Recycled Percentage: 0
Waste Management System Code: H141

Waste Sequence Number: 2153289
Sequence Number: 540528
Received EPAID: COD980591184
Managed Quantity: 30
Kilogram Quantity: 119.75040205970693
Recycled Percentage: 0
Waste Management System Code: H141

Waste Sequence Number: 2153288
Sequence Number: 540523
Received EPAID: COD980591184
Managed Quantity: 0.7924999999999998
Kilogram Quantity: 2.7059902500220563
Recycled Percentage: 0
Waste Management System Code: H141

Waste Stream Comments:

CORB Waste Sequence Number: 125934
Comments: 07/07/2010 DMF 20 liters = 5.2834 GAL. *These wastes (G19) are intermittent expired chemicals and lot ends that must be periodically disposed.

Waste Sequence Number: 2153261
Sequence Number: 1

Comments: 07/07/2010 sodium borohydride 24 grams = 0.024 Kg *These wastes (G19) are intermittent expired chemicals and lot ends that must be periodically disposed.

Waste Sequence Number: 2153264
Sequence Number: 1

Comments: 07/07/2010 phosphoric acid, 6N 300 ml = 0.07925 GAL. (H141) Spor-Klenz 2.5 Liters = 0.6604 GAL. (H040) *These wastes (G19) are intermittent expired chemicals and lot ends that must be periodically disposed.

Waste Sequence Number: 2153265
Sequence Number: 1

Comments: 07/07/2010 Thimerosal, 10% 3.2 mL = 0.0008454 GAL. *These wastes (G19) are intermittent expired chemicals and lot ends that must be periodically disposed.

Waste Sequence Number: 2153266
Sequence Number: 1

Comments: 07/07/2010 Bronidox (<10%) preserved reagents 330 ml sodium azide (<1%) preserved reagents 1.45 liters 2-mercaptoethanol 35 ml Total = 1.815 Liters = 0.4795 GAL. (H141) ammonium persulfate, 15% 150 ml = 0.03962 GAL. (H040) *These wastes (G19) are intermittent expired chemicals and lot ends that must be periodically disposed.

Waste Sequence Number: 2153267
Sequence Number: 1

Map ID
Direction
Distance
Elevation

MAP FINDINGS

Site

Database(s)

EDR ID Number
EPA ID Number

BIO RAD LABORATORIES REDMOND (Continued)

1000473900

Comments: 07/07/2010 SDS 91 grams p-phenylenediamine dihydrochloride 20 grams o-phenylenediamine dihydrochloride (OPD) tablets 480 milligrams Total = 111.48 grams *These wastes (G19) are intermittent expired chemicals and lot ends that must be periodically disposed.

Waste Sequence Number: 2153268
Sequence Number: 1

Comments: 07/07/2010 ethyl ether 12 Liters = 3.1701 GAL. (H141)
Waste Sequence Number: 2153281
Sequence Number: 1

Comments: 07/07/2010 acetonitrile 8 Liters = 2.1134 GAL. (H141)
Waste Sequence Number: 2153287
Sequence Number: 1

Comments: 07/07/2010 ethyl acetate 3 Liters = 0.7925 GAL. (H141)
Waste Sequence Number: 2153288
Sequence Number: 1

Waste Stream EPA Code:
CORB Waste Sequence Number: 125934
Waste Sequence Number: 2153264
Sequence Number: 4710099
WCDA Code: D001

Waste Sequence Number: 2153264
Sequence Number: 4710100
WCDA Code: D003

Waste Sequence Number: 2153265
Sequence Number: 4710102
WCDA Code: D002

Waste Sequence Number: 2153266
Sequence Number: 4710108
WCDA Code: D009

Waste Sequence Number: 2153281
Sequence Number: 4710118
WCDA Code: U117

Waste Sequence Number: 2153272
Sequence Number: 4710116
WCDA Code: D001

Waste Sequence Number: 2153289
Sequence Number: 4710208
WCDA Code: D009

Waste Sequence Number: 2153261
Sequence Number: 4710094
WCDA Code: D001

Waste Sequence Number: 2153288
Sequence Number: 4707907
WCDA Code: U112

Map ID
Direction
Distance
Elevation

MAP FINDINGS

Site

Database(s)

EDR ID Number
EPA ID Number

BIO RAD LABORATORIES REDMOND (Continued)

1000473900

Waste Sequence Number: 2153287
Sequence Number: 4707899
WCDA Code: U003

Waste Stream Source Code:
CORB Waste Sequence Number: 125934
Waste Sequence Number: 2153281
Sequence Number: 1
WCDD Code: G11

Waste Sequence Number: 2153287
Sequence Number: 1
WCDD Code: G11

Waste Sequence Number: 2153288
Sequence Number: 1
WCDD Code: G11

Waste Sequence Number: 2153261
Sequence Number: 1
WCDD Code: G19

Waste Sequence Number: 2153268
Sequence Number: 1
WCDD Code: G19

Waste Sequence Number: 2153272
Sequence Number: 1
WCDD Code: G07

Waste Sequence Number: 2153289
Sequence Number: 1
WCDD Code: G07

Waste Sequence Number: 2153264
Sequence Number: 1
WCDD Code: G19

Waste Sequence Number: 2153265
Sequence Number: 1
WCDD Code: G19

Waste Sequence Number: 2153266
Sequence Number: 1
WCDD Code: G19

Waste Sequence Number: 2153267
Sequence Number: 1
WCDD Code: G19

Name: BIO RAD LABORATORIES REDMOND
Address: 6565 185TH AVE NE
City,State,Zip: REDMOND, WA 98052
Facility Address 2: Not reported
Facility ID: 98493189
EPA ID: WAD988479663

Map ID
Direction
Distance
Elevation

MAP FINDINGS

Site

Database(s)

EDR ID Number
EPA ID Number

BIO RAD LABORATORIES REDMOND (Continued)

1000473900

NAICS:	325413
State Waste Code Desc:	WT02, WSC2
Federal Waste Code Desc:	D001, D002, D003, D009, F002,
Form Comm:	Not reported
Data Year:	2009
Permit by Rule:	False
Mailing Address 2:	Not reported
Treatment by Generator:	False
Mixed Radioactive Waste:	False
Importer of Hazardous Waste:	False
Immediate Recycler:	False
Treatment/Storage/Disposal/Recycling Facility:	False
Generator of Dangerous Fuel Waste:	False
Generator Marketing to Burner:	False
Other Marketers (i.e., blender, distributor, etc.):	False
Utility Boiler Burner:	False
Industry Boiler Burner:	False
Industrial Furnace:	False
Smelter Defferal:	False
Universal Waste:	Not reported
Off-Specification:	Not reported
LN Address 2:	Not reported
Tax Reg #:	600221188
Business Type:	mfr. diagnostic test kits
Mail Name:	Bio Rad Laboratories Redmond
Mailing Address:	6565 185TH AVE NE
Mailing City,State,Zip:	REDMOND, WA 98052-5039
Legal Organization Name:	Bio Rad Laboratories
Legal Organization Type:	Private
Legal Contact:	Not reported
Legal Address:	1000 Alfred Nobel Dr
Legal Address 2:	Not reported
Legal City,State,Zip:	HERCULES, CA 94547
Legal Phone Number:	(510)724-7000
Legal Effective Date:	10/01/1999
Land Organization Name:	Arden Realty, Inc.
Land Organization Type:	Private
Land Contact:	Not reported
Land Address:	10675 Willows Road NE Ste 150
Land City,State,Zip:	Redmond, WA 98052
Land Phone Number:	(425)558-2245
Operator Organization Name:	Bio-Rad Laboratories Redmond
Operator Organization Type:	Private
Operator:	Not reported
Operator Address:	6565 185TH AVE NE
Operator Address 2:	Not reported
Operator City,State,Zip:	REDMOND, WA 98052-5039
Operator Phone Number:	(425)881-8300
Operator Effective Date:	10/01/1999
Site Contact:	Jo Schneider
Site Contact Address:	6565 185TH AVE NE
Contact City,State,Zip:	REDMOND, WA 98052-5039
Site Contact Phone Number:	425498-1681
Site Contact Email:	jo_schneider@bio-rad.com
Gen Status Code:	MQG
Monthly Generation:	False
Batch Generation:	True

Map ID
 Direction
 Distance
 Elevation

MAP FINDINGS

Site

Database(s)

EDR ID Number
 EPA ID Number

BIO RAD LABORATORIES REDMOND (Continued)

1000473900

One Time Generation:	False
Transport Own Waste:	False
Tranports Other Waste:	False
Recycler Onsite:	False
Transfer Facility:	False
Other Exemption:	Not reported
UW Battery Gen:	False
Used Oil Transporter:	False
Used Oil Transfer Facility:	False
Used Oil Processor:	False
Used Oil Refiner:	False
Used Oil Fuel Marketer Directs Shipments:	False
Used Oil Fuel Marketer Meets Specs:	False
Site Contact Address 2:	Not reported
SIC Code:	Not reported
CRK Number:	Not reported
Active:	Not reported
CAS Number:	Not reported
Chemical Name:	Not reported
EHS:	Not reported
EHS CAS Number:	Not reported
EHS Name:	Not reported
Waste Stream Generated:	
Waste Managed Off Site:	Y
State Only Waste Code 1:	Not reported
State Only Waste Code 2:	Not reported
Report Managed On Site:	0
KG Managed On Site:	0
Generator Treatment Code:	Not reported
Permit By Rule Code:	Not reported
WCDE Residence Code:	Not reported
WCDH Origin Code:	1
WCDE On Site Code:	Not reported
WCDB Code:	W001
Description:	waste mercury aqueous solutions
CORb Sequence Number:	117124
Sequence Number:	1999921
Mixed Radioactive Flag:	False
Designation Code:	D
Reported Quantity:	5.0000000000000003E-
Quantity Unit:	GAL
Kilograms Quantity:	0.1892737659755088
Density Number:	1
Density Quantity:	SPG
Waste Managed Off Site:	Y
State Only Waste Code 1:	WT02
State Only Waste Code 2:	Not reported
Report Managed On Site:	0
KG Managed On Site:	0
Generator Treatment Code:	Not reported
Permit By Rule Code:	Not reported
WCDE Residence Code:	Not reported
WCDH Origin Code:	1
WCDE On Site Code:	Not reported
WCDB Code:	W001
Description:	state-only liquid wastes

Map ID
Direction
Distance
Elevation

MAP FINDINGS

Site

Database(s)

EDR ID Number
EPA ID Number

BIO RAD LABORATORIES REDMOND (Continued)

1000473900

CORb Sequence Number: 117124
Sequence Number: 1999922
Mixed Radioactive Flag: False
Designation Code: D
Reported Quantity: 12.8797
Quantity Unit: GAL
Kilograms Quantity: 48.755786472695213
Density Number: 1
Density Quantity: SPG

Waste Managed Off Site: Y
State Only Waste Code 1: Not reported
State Only Waste Code 2: Not reported
Report Managed On Site: 0
KG Managed On Site: 0
Generator Treatment Code: Not reported
Permit By Rule Code: Not reported
WCDE Residence Code: Not reported
WCDH Origin Code: 1
WCDE On Site Code: Not reported
WCDB Code: W117

Description: elemental mercury
CORb Sequence Number: 117124
Sequence Number: 1999939
Mixed Radioactive Flag: False
Designation Code: D
Reported Quantity: 1.0149999999999999
Quantity Unit: K
Kilograms Quantity: 1.0149999999999999
Density Number: 0
Density Quantity: Not reported

Waste Managed Off Site: Y
State Only Waste Code 1: Not reported
State Only Waste Code 2: Not reported
Report Managed On Site: 0
KG Managed On Site: 0
Generator Treatment Code: Not reported
Permit By Rule Code: Not reported
WCDE Residence Code: Not reported
WCDH Origin Code: 1
WCDE On Site Code: Not reported
WCDB Code: W001

Description: 0.01 - 0.1% Thimerosal preserved kit reagents
CORb Sequence Number: 117124
Sequence Number: 2005952
Mixed Radioactive Flag: False
Designation Code: D
Reported Quantity: 0.0132
Quantity Unit: GAL
Kilograms Quantity: 4.9968274217534324E-2
Density Number: 1
Density Quantity: SPG

Waste Managed Off Site: Y
State Only Waste Code 1: Not reported
State Only Waste Code 2: Not reported

Map ID
Direction
Distance
Elevation

MAP FINDINGS

Site

Database(s)

EDR ID Number
EPA ID Number

BIO RAD LABORATORIES REDMOND (Continued)

1000473900

Report Managed On Site:	0
KG Managed On Site:	0
Generator Treatment Code:	Not reported
Permit By Rule Code:	Not reported
WCDE Residence Code:	Not reported
WCDH Origin Code:	1
WCDE On Site Code:	Not reported
WCDB Code:	W001
Description:	trypan blue solution
CORb Sequence Number:	117124
Sequence Number:	2005955
Mixed Radioactive Flag:	False
Designation Code:	D
Reported Quantity:	1.9800000000000002E-
Quantity Unit:	GAL
Kilograms Quantity:	7.4952411326301482E-2
Density Number:	1
Density Quantity:	SPG
Waste Managed Off Site:	Y
State Only Waste Code 1:	Not reported
State Only Waste Code 2:	Not reported
Report Managed On Site:	0
KG Managed On Site:	0
Generator Treatment Code:	Not reported
Permit By Rule Code:	Not reported
WCDE Residence Code:	Not reported
WCDH Origin Code:	1
WCDE On Site Code:	Not reported
WCDB Code:	W001
Description:	waste ignitable, corrosive liquids
CORb Sequence Number:	117124
Sequence Number:	1999918
Mixed Radioactive Flag:	False
Designation Code:	D
Reported Quantity:	0.8139999999999995
Quantity Unit:	GAL
Kilograms Quantity:	2.4651015280650266
Density Number:	0.8000000000000004
Density Quantity:	SPG
Waste Managed Off Site:	Y
State Only Waste Code 1:	Not reported
State Only Waste Code 2:	Not reported
Report Managed On Site:	0
KG Managed On Site:	0
Generator Treatment Code:	Not reported
Permit By Rule Code:	Not reported
WCDE Residence Code:	Not reported
WCDH Origin Code:	1
WCDE On Site Code:	Not reported
WCDB Code:	W203
Description:	acetonitrile wastes from peptide purification
CORb Sequence Number:	117124
Sequence Number:	2003762
Mixed Radioactive Flag:	False
Designation Code:	D

Map ID
Direction
Distance
Elevation

MAP FINDINGS

Site

Database(s)

EDR ID Number
EPA ID Number

BIO RAD LABORATORIES REDMOND (Continued)

1000473900

Reported Quantity:	36
Quantity Unit:	GAL
Kilograms Quantity:	120.83904207843155
Density Number:	7.4000000000000004
Density Quantity:	PPG
Waste Managed Off Site:	Y
State Only Waste Code 1:	WT02
State Only Waste Code 2:	Not reported
Report Managed On Site:	0
KG Managed On Site:	0
Generator Treatment Code:	Not reported
Permit By Rule Code:	Not reported
WCDE Residence Code:	Not reported
WCDH Origin Code:	1
WCDE On Site Code:	Not reported
WCDB Code:	W101
Description:	control vial loosepack with thimerosal and sodium azide
CORb Sequence Number:	117124
Sequence Number:	2005948
Mixed Radioactive Flag:	False
Designation Code:	D
Reported Quantity:	25
Quantity Unit:	LB
Kilograms Quantity:	11.340000195048004
Density Number:	0
Density Quantity:	Not reported
Waste Managed Off Site:	Y
State Only Waste Code 1:	Not reported
State Only Waste Code 2:	Not reported
Report Managed On Site:	0
KG Managed On Site:	0
Generator Treatment Code:	Not reported
Permit By Rule Code:	Not reported
WCDE Residence Code:	Not reported
WCDH Origin Code:	1
WCDE On Site Code:	Not reported
WCDB Code:	W001
Description:	discarded methylene chloride chemical
CORb Sequence Number:	117124
Sequence Number:	1999915
Mixed Radioactive Flag:	False
Designation Code:	D
Reported Quantity:	4.2267999999999999
Quantity Unit:	GAL
Kilograms Quantity:	21.226193096998745
Density Number:	1.3266
Density Quantity:	SPG
Waste Managed Off Site:	Y
State Only Waste Code 1:	Not reported
State Only Waste Code 2:	Not reported
Report Managed On Site:	0
KG Managed On Site:	0
Generator Treatment Code:	Not reported
Permit By Rule Code:	Not reported

Map ID
Direction
Distance
Elevation

MAP FINDINGS

Site

Database(s)

EDR ID Number
EPA ID Number

BIO RAD LABORATORIES REDMOND (Continued)

1000473900

WCDE Residence Code:	Not reported
WCDH Origin Code:	1
WCDE On Site Code:	Not reported
WCDB Code:	W001
Description:	waste flammable liquids
CORb Sequence Number:	117124
Sequence Number:	1999916
Mixed Radioactive Flag:	False
Designation Code:	D
Reported Quantity:	2.6000000000000001
Quantity Unit:	GAL
Kilograms Quantity:	11.810682996871749
Density Number:	1.2
Density Quantity:	SPG
Waste Managed Off Site:	Y
State Only Waste Code 1:	WT02
State Only Waste Code 2:	Not reported
Report Managed On Site:	0
KG Managed On Site:	0
Generator Treatment Code:	Not reported
Permit By Rule Code:	Not reported
WCDE Residence Code:	Not reported
WCDH Origin Code:	1
WCDE On Site Code:	Not reported
WCDB Code:	W001
Description:	state only solid laboratory wastes
CORb Sequence Number:	117124
Sequence Number:	1999923
Mixed Radioactive Flag:	False
Designation Code:	D
Reported Quantity:	1.3111999999999999
Quantity Unit:	K
Kilograms Quantity:	1.3111999999999999
Density Number:	0
Density Quantity:	Not reported
Waste Stream Off Site Mgmt:	
Waste CORB Sequence Number:	117124
Waste Sequence Number:	1999915
Sequence Number:	489989
Received EPAID:	UTD981552177
Managed Quantity:	4.2267999999999999
Kilogram Quantity:	21.226193096998745
Recycled Percentage:	0
Waste Management System Code:	H040
Waste Sequence Number:	1999917
Sequence Number:	489980
Received EPAID:	UTD981552177
Managed Quantity:	0.9599999999999996
Kilogram Quantity:	0.9599999999999996
Recycled Percentage:	0
Waste Management System Code:	H040
Waste Sequence Number:	1999917
Sequence Number:	524538

Map ID
Direction
Distance
Elevation

MAP FINDINGS

Site

Database(s)

EDR ID Number
EPA ID Number

BIO RAD LABORATORIES REDMOND (Continued)

1000473900

Received EPAID:	NED981723513
Managed Quantity:	0.0115
Kilogram Quantity:	0.0115
Recycled Percentage:	0
Waste Management System Code:	H141
Waste Sequence Number:	1999924
Sequence Number:	489984
Received EPAID:	UTD981552177
Managed Quantity:	3.0249999999999999
Kilogram Quantity:	3.0249999999999999
Recycled Percentage:	0
Waste Management System Code:	H040
Waste Sequence Number:	1999924
Sequence Number:	524561
Received EPAID:	NED981723513
Managed Quantity:	0.5
Kilogram Quantity:	0.5
Recycled Percentage:	0
Waste Management System Code:	H040
Waste Sequence Number:	1999916
Sequence Number:	488639
Received EPAID:	UTD981552177
Managed Quantity:	1.54
Kilogram Quantity:	6.9955583904548044
Recycled Percentage:	0
Waste Management System Code:	H040
Waste Sequence Number:	1999916
Sequence Number:	524535
Received EPAID:	NED981723513
Managed Quantity:	1.0600000000000001
Kilogram Quantity:	4.8151246064169442
Recycled Percentage:	0
Waste Management System Code:	H040
Waste Sequence Number:	1999923
Sequence Number:	524558
Received EPAID:	NED981723513
Managed Quantity:	1.1999999999999999E-
Kilogram Quantity:	1.1999999999999999E-3
Recycled Percentage:	0
Waste Management System Code:	H040
Waste Sequence Number:	1999923
Sequence Number:	489986
Received EPAID:	UTD981552177
Managed Quantity:	1.3100000000000001
Kilogram Quantity:	1.3100000000000001
Recycled Percentage:	0
Waste Management System Code:	H040
Waste Sequence Number:	2003762
Sequence Number:	524568
Received EPAID:	UTD981552177

Map ID
Direction
Distance
Elevation

MAP FINDINGS

Site

Database(s)

EDR ID Number
EPA ID Number

BIO RAD LABORATORIES REDMOND (Continued)

1000473900

Managed Quantity: 20
Kilogram Quantity: 67.132801154684188
Recycled Percentage: 0
Waste Management System Code: H141

Waste Sequence Number: 2003762
Sequence Number: 524569
Received EPAID: NED981723513
Managed Quantity: 16
Kilogram Quantity: 53.706240923747352
Recycled Percentage: 0
Waste Management System Code: H040

Waste Stream Comments:

CORB Waste Sequence Number: 117124
Comments: 06/23/2009 piperidine 2000 ml DEA/NMP 400 ml total 2400 ml = 0.6340 GAL 12/22/09 Piperidine 300 ml 4-methylmorpholine 170 ml DIEA 200 ml Total = 670 ml - 0.18 GAL

Waste Sequence Number: 1999918
Sequence Number: 1

Comments: 03/04/2009 sulfuric acid, 1N (stopping solution) 120 milliliters phosphoric acid, 6M 250 milliliters trifluoroacetic acid 1150 milliliters Subtotal 1520 = 0.4 GAL. Wescodyne Plus 2 gallons Spor-Klenz 3 gallons Total 5.4 GAL. (H040) 06/23/2009 DBU 500 ml Wescodyne Plus 2000 ml phosphoric acid, 6N 100 ml stopping solution (H2S04) 6600 ml Quant Galactos Color Reagent (phosphate buffer, hydrochloric acid) 2200 ml Proxel GXL 200 ml subtotal 11600 ml = 3.0643 GAL Spor-Klenz 1 GAL. total = 4.0644 GAL. 12/22/09 DBU 80 ml sulfuric acid, 4N 1000 ml phosphoric acid, 6M 300 ml stopping solution (1N H2SO4) 2640 ml Sub-Total 4020ml = 1.06 GAL Wescodyne Plus 6 GAL Total 7.06 GAL (H040) Sporklenz 10.5 L = 2.77 gal. Sporklenz 0.5 gal. Total = 3.27 GAL (H141)

Waste Sequence Number: 1999920
Sequence Number: 1

Comments: 03/04/2009 sodium borohydride 20 grams = 0.02 Kg 06/23/2009 dichlorodimethylsilane 500 grams sodium hydrosulfite 100 grams sodium borohydride 500 grams total 1100 grams = 1.1 Kg 12/22/09 sodium borohydride 21.5 grams = 0.0215 Kg

Waste Sequence Number: 1999919
Sequence Number: 1

Comments: 06/23/2009 trypan blue solution (0.4%) 75 ml = 0.0198 GAL.

Waste Sequence Number: 2005955
Sequence Number: 1

Comments: 6/23/09 Shipped a 5 gal. drum, est. 25 lbs. total weight

Waste Sequence Number: 2005948
Sequence Number: 1

Comments: 03/04/2009 Thimerosal, 10% 2 mL = 0.000528 GAL. 06/23/2009 Thimerosal, 10% 0.7 ml = .0001849 GAL. 12/22/09 10% Thimerosal 2.5 ml Pastorex Staph latex test +/- control 22 ml rLav +/- control & conjugate 9 ml HIV-2 +/- control & conjugate 32 ml HIV-2 Specimen Diluent 120 ml Total 185.5 ml = 0.049 GAL

Waste Sequence Number: 1999921

Map ID
Direction
Distance
Elevation

MAP FINDINGS

Site

Database(s)

EDR ID Number
EPA ID Number

BIO RAD LABORATORIES REDMOND (Continued)

1000473900

Sequence Number: 1

Comments: 06/23/2009 phenyl methyl sulfonyl fluoride (pmsf) 25 grams calcium oxide 3000 grams total = 3025 grams = 3.025 Kg 12/22/09 NaOH pellets 500 grams = 0.5 Kg

Waste Sequence Number: 1999924
Sequence Number: 1

Comments: 06/23/2009 waste mercury thermometers 45 grams wasate merucry bulb 15 grams total = 60 grams = 0.132 lbs. 12/22/09 mercury thermometers (broken w/ spill cleanup debris) qty 2 - 1 lbs.

Waste Sequence Number: 2005951
Sequence Number: 1

Comments: 06/23/2009 <0.01% thimerosal preserved kit reagents 50 ml = 0.0132 GAL.

Waste Sequence Number: 2005952
Sequence Number: 1

Comments: 06/23/2009 citraconic acid 100 grams benzamidine hydrochloride hydrate 25 grams sodium dodecyl sulfate 85 grams potassium thiocyanate 1000 grams sodium chloride (80%) sodium hydroxide (20%) 100 grams total = 1310 grams = 1.31 Kg 12/22/09 OPD tablet 1200 mg = 0.0012 Kg

Waste Sequence Number: 1999923
Sequence Number: 1

Comments: 06/23/2009 triethylamine 2500 ml = 0.6604 gallons

Waste Sequence Number: 2005949
Sequence Number: 1

Waste Stream EPA Code:
CORB Waste Sequence Number: 117124
Waste Sequence Number: 1999918
Sequence Number: 4469950
WCDA Code: D002

Waste Sequence Number: 1999916
Sequence Number: 4573783
WCDA Code: D001

Waste Sequence Number: 2003905
Sequence Number: 4636220
WCDA Code: D009

Waste Sequence Number: 2003762
Sequence Number: 4636219
WCDA Code: D001

Waste Sequence Number: 2005952
Sequence Number: 4504534
WCDA Code: D009

Waste Sequence Number: 2005955
Sequence Number: 4539122
WCDA Code: U236

Waste Sequence Number: 1999918

Map ID
Direction
Distance
Elevation

MAP FINDINGS

Site

Database(s)

EDR ID Number
EPA ID Number

BIO RAD LABORATORIES REDMOND (Continued)

1000473900

Sequence Number:	4469949
WCDA Code:	D001
Waste Sequence Number:	1999914
Sequence Number:	4636178
WCDA Code:	D002
Waste Sequence Number:	1999921
Sequence Number:	4470039
WCDA Code:	D009
Waste Sequence Number:	1999920
Sequence Number:	4636215
WCDA Code:	D002
Waste Sequence Number:	1999914
Sequence Number:	4636177
WCDA Code:	D001
Waste Stream Source Code:	
CORB Waste Sequence Number:	117124
Waste Sequence Number:	1999913
Sequence Number:	1
WCDD Code:	G07
Waste Sequence Number:	1999914
Sequence Number:	1
WCDD Code:	G07
Waste Sequence Number:	1999915
Sequence Number:	1
WCDD Code:	G11
Waste Sequence Number:	1999916
Sequence Number:	1
WCDD Code:	G22
Waste Sequence Number:	1999917
Sequence Number:	1
WCDD Code:	G22
Waste Sequence Number:	1999918
Sequence Number:	1
WCDD Code:	G22
Waste Sequence Number:	1999919
Sequence Number:	1
WCDD Code:	G22
Waste Sequence Number:	1999920
Sequence Number:	1
WCDD Code:	G22
Waste Sequence Number:	1999921
Sequence Number:	1
WCDD Code:	G22

Map ID
 Direction
 Distance
 Elevation

MAP FINDINGS

Site

Database(s)

EDR ID Number
 EPA ID Number

BIO RAD LABORATORIES REDMOND (Continued)

1000473900

Waste Sequence Number: 1999922
 Sequence Number: 1
 WCDD Code: G22

Waste Sequence Number: 1999923
 Sequence Number: 1
 WCDD Code: G22

[Click this hyperlink](#) while viewing on your computer to access
 1 additional WA MANIFEST: record(s) in the EDR Site Report.

**31
 SW
 1/4-1/2
 0.353 mi.
 1863 ft.**

**LAKESIDE IND DIV 2&3
 , WA**

**ALLSITES S110626774
 N/A**

**Relative:
 Higher
 Actual:
 170 ft.**

ALLSITES:
 Name: LAKESIDE IND DIV 2&3
 Facility Id: 5642500
 Interaction: 17185
 Interaction 1: A
 Interaction 2: ENFORFNL
 Ecology Program: WATQUAL
 Program Data: DMS
 Facility Alt.: Not reported
 Program ID: Not reported
 Date Interaction: 2004-04-09 00:00:00
 Date Interaction 3: Enforcement Final
 Latitude: 47.662874359
 Longitude: -122.09232834300001

**I32
 NE
 1/4-1/2
 0.356 mi.
 1882 ft.**

**GUNSHY MANOR FARM
 7412 196TH AVE NE
 REDMOND, WA 98053
 Site 1 of 2 in cluster I**

**ALLSITES S120845900
 N/A**

**Relative:
 Lower
 Actual:
 64 ft.**

ALLSITES:
 Name: GUNSHY MANOR FARM
 Facility Id: 19952
 Interaction: 122761
 Interaction 1: I
 Interaction 2: CONSTSWGP
 Ecology Program: WATQUAL
 Program Data: PARIS
 Facility Alt.: Gunshy Manor Farm
 Program ID: WAR305591
 Date Interaction: 2017-07-11 00:00:00
 Date Interaction 3: Construction SW GP
 Latitude: 47.670913554000002
 Longitude: -122.07809922

Map ID
Direction
Distance
Elevation

MAP FINDINGS

Site

Database(s)

EDR ID Number
EPA ID Number

I33
NE
1/4-1/2
0.359 mi.
1894 ft.

ESTATE OF BARBARA NELSON AKA GUNSHY MANOR
7420 196TH AVE NE
REDMOND, WA 98053

CSCSL S118147091
ALLSITES N/A

Site 2 of 2 in cluster I

Relative:
Lower
Actual:
64 ft.

CSCSL:
Name: THOMPSON FIELD GUNSHY MANOR
Address: 7420 196TH AVE NE
City,State,Zip: REDMOND, WA 98053
Facility ID: 8042
Region: Northwest
Lat/Long: 47.670154502908 / -122.0777968514
Clean Up Siteid: 15285
Site Status: Awaiting Cleanup
Contaminant Name: Arsenic
Alternate Site Names: Estate of Barbara Nelson aka Gunshy Manor
Site Rank: Not reported
Has Institutional Control: Not reported
Past VCP: Not reported
Current VCP: Not reported
Ground Water: Confirmed Above Cleanup Levels
Surface Water: Not reported
Soil: Confirmed Above Cleanup Levels
Sediment: Not reported
Air: Not reported
Bedrock: Not reported
Responsible Unit: Northwest

Name: THOMPSON FIELD GUNSHY MANOR
Address: 7420 196TH AVE NE
City,State,Zip: REDMOND, WA 98053
Facility ID: 8042
Region: Northwest
Lat/Long: 47.670154502908 / -122.0777968514
Clean Up Siteid: 15285
Site Status: Awaiting Cleanup
Contaminant Name: Polycyclic Aromatic Hydrocarbons
Alternate Site Names: Estate of Barbara Nelson aka Gunshy Manor
Site Rank: Not reported
Has Institutional Control: Not reported
Past VCP: Not reported
Current VCP: Not reported
Ground Water: Below Cleanup Levels
Surface Water: Not reported
Soil: Confirmed Above Cleanup Levels
Sediment: Not reported
Air: Not reported
Bedrock: Not reported
Responsible Unit: Northwest

ALLSITES:

Name: ESTATE OF BARBARA NELSON AKA GUNSHY MANOR
Facility Id: 8042

Interaction: 114421
Interaction 1: A
Interaction 2: ENFORFNL
Ecology Program: SEA

Map ID
Direction
Distance
Elevation

MAP FINDINGS

Site

Database(s)

EDR ID Number
EPA ID Number

ESTATE OF BARBARA NELSON AKA GUNSHY MANOR (Continued)

S118147091

Program Data: DMS
Facility Alt.: Not reported
Program ID: Not reported
Date Interaction: 2015-07-16 00:00:00
Date Interaction 3: Enforcement Final
Latitude: 47.670150024999998
Longitude: -122.077792469

Interaction: 135777
Interaction 1: A
Interaction 2: SCS
Ecology Program: TOXICS
Program Data: ISIS
Facility Alt.: Thompson Field Gunshy Manor
Program ID: Not reported
Date Interaction: 2020-02-17 00:00:00
Date Interaction 3: State Cleanup Site
Latitude: 47.670150024999998
Longitude: -122.077792469

**J34
NW
1/4-1/2
0.380 mi.
2004 ft.**

**BAILIE CUMMING LLC
7554 185TH AVE NE
REDMOND, WA 98052
Site 1 of 2 in cluster J**

**ALLSITES S109589975
N/A**

**Relative:
Lower
Actual:
46 ft.**

ALLSITES:
Name: BAILIE CUMMING LLC
Facility Id: 13173

Interaction: 100960
Interaction 1: I
Interaction 2: INDSWGP
Ecology Program: WATQUAL
Program Data: PARIS
Facility Alt.: BC Place
Program ID: CNE126537
Date Interaction: 2009-03-05 00:00:00
Date Interaction 3: Industrial SW GP
Latitude: 47.671531334999997
Longitude: -122.092974005

Name: CASCADE UTILITIES INC
Facility Id: 9993918

Interaction: 25710
Interaction 1: I
Interaction 2: HWG
Ecology Program: HAZWASTE
Program Data: TURBOWASTE
Facility Alt.: Not reported
Program ID: WAR000003897
Date Interaction: 1995-07-17 00:00:00
Date Interaction 3: Hazardous Waste Generator
Latitude: 47.672854352999998

Map ID
Direction
Distance
Elevation

MAP FINDINGS

Site

Database(s)

EDR ID Number
EPA ID Number

BAILIE CUMMING LLC (Continued)

S109589975

Longitude: -122.094135128

**J35
NW
1/4-1/2
0.382 mi.
2016 ft.**

**REDMOND DRIVERS CLUB
7400 185TH AVE NE
REDMOND, WA 98052
Site 2 of 2 in cluster J**

**ALLSITES S120845704
N/A**

**Relative:
Lower
Actual:
46 ft.**

ALLSITES:
Name: REDMOND DRIVERS CLUB
Facility Id: 11323

Interaction: 122608
Interaction 1: I
Interaction 2: CONSTSWGP
Ecology Program: WATQUAL
Program Data: PARIS
Facility Alt.: Redmond Drivers Club
Program ID: WAR305530
Date Interaction: 2017-06-02 00:00:00
Date Interaction 3: Construction SW GP
Latitude: 47.670207077000001
Longitude: -122.092974996

**36
SW
1/4-1/2
0.384 mi.
2027 ft.**

**DATA I O
6464 185TH AVE NE
REDMOND, WA 98052**

**ALLSITES S111289124
MANIFEST N/A**

**Relative:
Higher
Actual:
167 ft.**

ALLSITES:
Name: DATA I O
Facility Id: 16348

Interaction: 97731
Interaction 1: A
Interaction 2: RSVP
Ecology Program: HAZWASTE
Program Data: RSVP
Facility Alt.: Data I O
Program ID: Not reported
Date Interaction: 2010-01-04 00:00:00
Date Interaction 3: Revised Site Visit Progra
Latitude: 47.663305354000002
Longitude: -122.09303613199999

Name: ATT MOBILITY MARYMOOR PARK
Facility Id: 4344

Interaction: 105260
Interaction 1: A
Interaction 2: TIER2
Ecology Program: HAZWASTE

Map ID
Direction
Distance
Elevation

MAP FINDINGS

Site

Database(s)

EDR ID Number
EPA ID Number

DATA I O (Continued)

S111289124

Program Data:	EPCRA
Facility Alt.:	ATT MOBILITY MARYMOOR PARK
Program ID:	CRK000081850
Date Interaction:	2013-06-13 00:00:00
Date Interaction 3:	Emergency/Haz Chem Rpt TI
Latitude:	47.663305123000001
Longitude:	-122.093052726

WA MANIFEST:

Name:	ATT MOBILITY MARYMOOR PARK
Address:	6464 185TH AVE NE
City,State,Zip:	REDMOND, WA 98052
Facility Address 2:	Not reported
Facility ID:	Not reported
EPA ID:	Not reported
NAICS:	517312
State Waste Code Desc:	Not reported
Federal Waste Code Desc:	Not reported
Form Comm:	Not reported
Data Year:	2020
Permit by Rule:	Not reported
Mailing Address 2:	Not reported
Treatment by Generator:	Not reported
Mixed Radioactive Waste:	Not reported
Importer of Hazardous Waste:	Not reported
Immediate Recycler:	Not reported
Treatment/Storage/Disposal/Recycling Facility:	Not reported
Generator of Dangerous Fuel Waste:	Not reported
Generator Marketing to Burner:	Not reported
Other Marketers (i.e., blender, distributor, etc.):	Not reported
Utility Boiler Burner:	Not reported
Industry Boiler Burner:	Not reported
Industrial Furnace:	Not reported
Smelter Defferal:	Not reported
Universal Waste:	Not reported
Off-Specification:	Not reported
LN Address 2:	Not reported
Tax Reg #:	Not reported
Business Type:	Not reported
Mail Name:	Not reported
Mailing Address:	Not reported
Mailing City,State,Zip:	Not reported
Legal Organization Name:	Not reported
Legal Organization Type:	Not reported
Legal Contact:	Not reported
Legal Address:	Not reported
Legal Address 2:	Not reported
Legal City,State,Zip:	Not reported
Legal Phone Number:	Not reported
Legal Effective Date:	Not reported
Land Organization Name:	Not reported
Land Organization Type:	Not reported
Land Contact:	Not reported
Land Address:	Not reported
Land City,State,Zip:	Not reported
Land Phone Number:	Not reported

Map ID
Direction
Distance
Elevation

MAP FINDINGS

Site

Database(s)

EDR ID Number
EPA ID Number

DATA I O (Continued)

S111289124

Operator Organization Name:	Not reported
Operator Organization Type:	Not reported
Operator:	NEW CINGULAR WIRELESS PCS, LLC
Operator Address:	Not reported
Operator Address 2:	Not reported
Operator City,State,Zip:	Not reported
Operator Phone Number:	8005669347
Operator Effective Date:	Not reported
Site Contact:	Not reported
Site Contact Address:	Not reported
Contact City,State,Zip:	Not reported
Site Contact Phone Number:	Not reported
Site Contact Email:	Not reported
Gen Status Code:	Not reported
Monthly Generation:	Not reported
Batch Generation:	Not reported
One Time Generation:	Not reported
Transport Own Waste:	Not reported
Tranports Other Waste:	Not reported
Recycler Onsite:	Not reported
Transfer Facility:	Not reported
Other Exemption:	Not reported
UW Battery Gen:	Not reported
Used Oil Transporter:	Not reported
Used Oil Transfer Facility:	Not reported
Used Oil Processor:	Not reported
Used Oil Refiner:	Not reported
Used Oil Fuel Marketer Directs Shipments:	Not reported
Used Oil Fuel Marketer Meets Specs:	Not reported
Site Contact Address 2:	Not reported
SIC Code:	Not reported
CRK Number:	CRK000081850
Active:	Not reported
CAS Number:	007664-93-9
Chemical Name:	Sulfuric Acid
EHS:	Not reported
EHS CAS Number:	007664-93-9
EHS Name:	SULFURIC ACID
Name:	ATT MOBILITY MARYMOOR PARK
Address:	6464 185TH AVE NE
City,State,Zip:	REDMOND, WA 98052
Facility Address 2:	Not reported
Facility ID:	Not reported
EPA ID:	Not reported
NAICS:	517312
State Waste Code Desc:	Not reported
Federal Waste Code Desc:	Not reported
Form Comm:	Not reported
Data Year:	2020
Permit by Rule:	Not reported
Mailing Address 2:	Not reported
Treatment by Generator:	Not reported
Mixed Radioactive Waste:	Not reported
Importer of Hazardous Waste:	Not reported
Immediate Recycler:	Not reported
Treatment/Storage/Disposal/Recycling Facility:	Not reported

Map ID
Direction
Distance
Elevation

MAP FINDINGS

Site

Database(s)

EDR ID Number
EPA ID Number

DATA I O (Continued)

S111289124

Generator of Dangerous Fuel Waste:	Not reported
Generator Marketing to Burner:	Not reported
Other Marketers (i.e., blender, distributor, etc.):	Not reported
Utility Boiler Burner:	Not reported
Industry Boiler Burner:	Not reported
Industrial Furnace:	Not reported
Smelter Defferal:	Not reported
Universal Waste:	Not reported
Off-Specification:	Not reported
LN Address 2:	Not reported
Tax Reg #:	Not reported
Business Type:	Not reported
Mail Name:	Not reported
Mailing Address:	Not reported
Mailing City,State,Zip:	Not reported
Legal Organization Name:	Not reported
Legal Organization Type:	Not reported
Legal Contact:	Not reported
Legal Address:	Not reported
Legal Address 2:	Not reported
Legal City,State,Zip:	Not reported
Legal Phone Number:	Not reported
Legal Effective Date:	Not reported
Land Organization Name:	Not reported
Land Organization Type:	Not reported
Land Contact:	Not reported
Land Address:	Not reported
Land City,State,Zip:	Not reported
Land Phone Number:	Not reported
Operator Organization Name:	Not reported
Operator Organization Type:	Not reported
Operator:	NEW CINGULAR WIRELESS PCS, LLC
Operator Address:	Not reported
Operator Address 2:	Not reported
Operator City,State,Zip:	Not reported
Operator Phone Number:	8005669347
Operator Effective Date:	Not reported
Site Contact:	Not reported
Site Contact Address:	Not reported
Contact City,State,Zip:	Not reported
Site Contact Phone Number:	Not reported
Site Contact Email:	Not reported
Gen Status Code:	Not reported
Monthly Generation:	Not reported
Batch Generation:	Not reported
One Time Generation:	Not reported
Transport Own Waste:	Not reported
Tranports Other Waste:	Not reported
Recycler Onsite:	Not reported
Transfer Facility:	Not reported
Other Exemption:	Not reported
UW Battery Gen:	Not reported
Used Oil Transporter:	Not reported
Used Oil Transfer Facility:	Not reported
Used Oil Processor:	Not reported
Used Oil Refiner:	Not reported
Used Oil Fuel Marketer Directs Shipments:	Not reported

Map ID
Direction
Distance
Elevation

MAP FINDINGS

Site

Database(s)

EDR ID Number
EPA ID Number

DATA I O (Continued)

S111289124

Used Oil Fuel Marketer Meets Specs:	Not reported
Site Contact Address 2:	Not reported
SIC Code:	Not reported
CRK Number:	CRK000081850
Active:	Not reported
CAS Number:	7664-93-9
Chemical Name:	Sulfuric Acid
EHS:	Not reported
EHS CAS Number:	007664-93-9
EHS Name:	Sulfuric
Name:	ATT MOBILITY MARYMOOR PARK
Address:	6464 185TH AVE NE
City,State,Zip:	REDMOND, WA 98052
Facility Address 2:	Not reported
Facility ID:	Not reported
EPA ID:	Not reported
NAICS:	517312
State Waste Code Desc:	Not reported
Federal Waste Code Desc:	Not reported
Form Comm:	Not reported
Data Year:	2020
Permit by Rule:	Not reported
Mailing Address 2:	Not reported
Treatment by Generator:	Not reported
Mixed Radioactive Waste:	Not reported
Importer of Hazardous Waste:	Not reported
Immediate Recycler:	Not reported
Treatment/Storage/Disposal/Recycling Facility:	Not reported
Generator of Dangerous Fuel Waste:	Not reported
Generator Marketing to Burner:	Not reported
Other Marketers (i.e., blender, distributor, etc.):	Not reported
Utility Boiler Burner:	Not reported
Industry Boiler Burner:	Not reported
Industrial Furnace:	Not reported
Smelter Defferal:	Not reported
Universal Waste:	Not reported
Off-Specification:	Not reported
LN Address 2:	Not reported
Tax Reg #:	Not reported
Business Type:	Not reported
Mail Name:	Not reported
Mailing Address:	Not reported
Mailing City,State,Zip:	Not reported
Legal Organization Name:	Not reported
Legal Organization Type:	Not reported
Legal Contact:	Not reported
Legal Address:	Not reported
Legal Address 2:	Not reported
Legal City,State,Zip:	Not reported
Legal Phone Number:	Not reported
Legal Effective Date:	Not reported
Land Organization Name:	Not reported
Land Organization Type:	Not reported
Land Contact:	Not reported
Land Address:	Not reported
Land City,State,Zip:	Not reported

Map ID
Direction
Distance
Elevation

MAP FINDINGS

Site

Database(s)

EDR ID Number
EPA ID Number

DATA I O (Continued)

S111289124

Land Phone Number:	Not reported
Operator Organization Name:	Not reported
Operator Organization Type:	Not reported
Operator:	NEW CINGULAR WIRELESS PCS, LLC
Operator Address:	Not reported
Operator Address 2:	Not reported
Operator City,State,Zip:	Not reported
Operator Phone Number:	8005669347
Operator Effective Date:	Not reported
Site Contact:	Not reported
Site Contact Address:	Not reported
Contact City,State,Zip:	Not reported
Site Contact Phone Number:	Not reported
Site Contact Email:	Not reported
Gen Status Code:	Not reported
Monthly Generation:	Not reported
Batch Generation:	Not reported
One Time Generation:	Not reported
Transport Own Waste:	Not reported
Tranports Other Waste:	Not reported
Recycler Onsite:	Not reported
Transfer Facility:	Not reported
Other Exemption:	Not reported
UW Battery Gen:	Not reported
Used Oil Transporter:	Not reported
Used Oil Transfer Facility:	Not reported
Used Oil Processor:	Not reported
Used Oil Refiner:	Not reported
Used Oil Fuel Marketer Directs Shipments:	Not reported
Used Oil Fuel Marketer Meets Specs:	Not reported
Site Contact Address 2:	Not reported
SIC Code:	Not reported
CRK Number:	CRK000081850
Active:	Not reported
CAS Number:	007664-93-9
Chemical Name:	SULFURIC ACID BATTERIES
EHS:	Not reported
EHS CAS Number:	007664-93-9
EHS Name:	SULFURIC ACID
Name:	ATT MOBILITY MARYMOOR PARK
Address:	6464 185TH AVE NE
City,State,Zip:	REDMOND, WA 98052
Facility Address 2:	Not reported
Facility ID:	Not reported
EPA ID:	Not reported
NAICS:	517312
State Waste Code Desc:	Not reported
Federal Waste Code Desc:	Not reported
Form Comm:	Not reported
Data Year:	2019
Permit by Rule:	Not reported
Mailing Address 2:	Not reported
Treatment by Generator:	Not reported
Mixed Radioactive Waste:	Not reported
Importer of Hazardous Waste:	Not reported
Immediate Recycler:	Not reported

Map ID
Direction
Distance
Elevation

MAP FINDINGS

Site

Database(s)

EDR ID Number
EPA ID Number

DATA I O (Continued)

S111289124

Treatment/Storage/Disposal/Recycling Facility:	Not reported
Generator of Dangerous Fuel Waste:	Not reported
Generator Marketing to Burner:	Not reported
Other Marketers (i.e., blender, distributor, etc.):	Not reported
Utility Boiler Burner:	Not reported
Industry Boiler Burner:	Not reported
Industrial Furnace:	Not reported
Smelter Defferal:	Not reported
Universal Waste:	Not reported
Off-Specification:	Not reported
LN Address 2:	Not reported
Tax Reg #:	Not reported
Business Type:	Not reported
Mail Name:	Not reported
Mailing Address:	Not reported
Mailing City,State,Zip:	Not reported
Legal Organization Name:	Not reported
Legal Organization Type:	Not reported
Legal Contact:	Not reported
Legal Address:	Not reported
Legal Address 2:	Not reported
Legal City,State,Zip:	Not reported
Legal Phone Number:	Not reported
Legal Effective Date:	Not reported
Land Organization Name:	Not reported
Land Organization Type:	Not reported
Land Contact:	Not reported
Land Address:	Not reported
Land City,State,Zip:	Not reported
Land Phone Number:	Not reported
Operator Organization Name:	Not reported
Operator Organization Type:	Not reported
Operator:	NEW CINGULAR WIRELESS PCS, LLC
Operator Address:	Not reported
Operator Address 2:	Not reported
Operator City,State,Zip:	Not reported
Operator Phone Number:	Not reported
Operator Effective Date:	Not reported
Site Contact:	Not reported
Site Contact Address:	Not reported
Contact City,State,Zip:	Not reported
Site Contact Phone Number:	Not reported
Site Contact Email:	Not reported
Gen Status Code:	Not reported
Monthly Generation:	Not reported
Batch Generation:	Not reported
One Time Generation:	Not reported
Transport Own Waste:	Not reported
Tranports Other Waste:	Not reported
Recycler Onsite:	Not reported
Transfer Facility:	Not reported
Other Exemption:	Not reported
UW Battery Gen:	Not reported
Used Oil Transporter:	Not reported
Used Oil Transfer Facility:	Not reported
Used Oil Processor:	Not reported
Used Oil Refiner:	Not reported

Map ID
 Direction
 Distance
 Elevation

MAP FINDINGS

Site

Database(s)

EDR ID Number
 EPA ID Number

DATA I O (Continued)

S111289124

Used Oil Fuel Marketer Directs Shipments:	Not reported
Used Oil Fuel Marketer Meets Specs:	Not reported
Site Contact Address 2:	Not reported
SIC Code:	Not reported
CRK Number:	Not reported
Active:	Not reported
CAS Number:	Not reported
Chemical Name:	Not reported
EHS:	Not reported
EHS CAS Number:	Not reported
EHS Name:	Not reported

37
SW
1/4-1/2
0.415 mi.
2193 ft.

EOSPACE INC
6222 163RD AVE NE STE 100
REDMOND, WA 98052

ALLSITES S121304765
N/A

Relative:
Higher
Actual:
158 ft.

ALLSITES:	
Name:	EOSPACE INC
Facility Id:	3664
Interaction:	123489
Interaction 1:	A
Interaction 2:	HWG
Ecology Program:	HAZWASTE
Program Data:	TURBOWASTE
Facility Alt.:	EOSPACE Inc
Program ID:	WAH000053464
Date Interaction:	2017-09-14 00:00:00
Date Interaction 3:	Hazardous Waste Generator
Latitude:	47.662374896000003
Longitude:	-122.093511928
Interaction:	126746
Interaction 1:	A
Interaction 2:	HWP
Ecology Program:	HAZWASTE
Program Data:	HWPPRT
Facility Alt.:	EOSPACE Inc
Program ID:	WAH000053464
Date Interaction:	2018-05-11 00:00:00
Date Interaction 3:	Hazardous Waste Planner
Latitude:	47.662374896000003
Longitude:	-122.093511928

Map ID
 Direction
 Distance
 Elevation

MAP FINDINGS

Site

Database(s)

EDR ID Number
 EPA ID Number

38
NNW
1/4-1/2
0.421 mi.
2223 ft.

COSTCO WHOLESALE 1225
7725 188TH AVE NE
REDMOND, WA 98052

ALLSITES S118146830
CSCSL NFA N/A
MANIFEST

Relative:
Lower
Actual:
43 ft.

ALLSITES:

Name: COSTCO REDMOND
 Facility Id: 12374
 Interaction: 118673
 Interaction 1: A
 Interaction 2: HWG
 Ecology Program: HAZWASTE
 Program Data: TURBOWASTE
 Facility Alt.: Costco Wholesale 1225
 Program ID: WAH000051044
 Date Interaction: 2016-06-20 00:00:00
 Date Interaction 3: Hazardous Waste Generator
 Latitude: 47.673328886999997
 Longitude: -122.090835743

Interaction: 120604
 Interaction 1: A
 Interaction 2: TIER2
 Ecology Program: HAZWASTE
 Program Data: EPCRA
 Facility Alt.: Costco Wholesale Redmond 1225
 Program ID: WAH000051044
 Date Interaction: 2017-01-04 00:00:00
 Date Interaction 3: Emergency/Haz Chem Rpt TI
 Latitude: 47.673328886999997
 Longitude: -122.090835743

Interaction: 126834
 Interaction 1: I
 Interaction 2: HWP
 Ecology Program: HAZWASTE
 Program Data: HWPPRT
 Facility Alt.: Costco Wholesale 1225
 Program ID: WAH000051044
 Date Interaction: 2018-05-03 00:00:00
 Date Interaction 3: Hazardous Waste Planner
 Latitude: 47.673328886999997
 Longitude: -122.090835743

Interaction: 113567
 Interaction 1: I
 Interaction 2: CONSTSWGP
 Ecology Program: WATQUAL
 Program Data: PARIS
 Facility Alt.: Costco Redmond
 Program ID: WAR303140
 Date Interaction: 2015-06-08 00:00:00
 Date Interaction 3: Construction SW GP
 Latitude: 47.673328886999997

Map ID
Direction
Distance
Elevation

MAP FINDINGS

Site

Database(s)

EDR ID Number
EPA ID Number

COSTCO WHOLESALE 1225 (Continued)

S118146830

Longitude: -122.090835743

Interaction: 120176
Interaction 1: I
Interaction 2: UST
Ecology Program: TOXICS
Program Data: UST
Facility Alt.: Costco Redmond
Program ID: 620320
Date Interaction: 2016-04-12 00:00:00
Date Interaction 3: Underground Storage Tank
Latitude: 47.67332888699997
Longitude: -122.090835743

Interaction: 120085
Interaction 1: I
Interaction 2: INDPNDNT
Ecology Program: TOXICS
Program Data: ISIS
Facility Alt.: Costco Wholesale 1225
Program ID: Not reported
Date Interaction: 2016-11-08 00:00:00
Date Interaction 3: Independent Cleanup
Latitude: 47.67332888699997
Longitude: -122.090835743

CSCSL NFA:

Name: COSTCO WHOLESALE 1225
Address: 7725 188TH AVE NE
City,State,Zip: REDMOND, WA 98052
Facility/Site Id: 12374
CS Id: 13151
NFA Date: 11/18/2016
Alternate Site Names: Costco Redmond
NFA Reason: NFA-Initial Investigation
Site Status: NFA
Region: Northwest
Contaminant Name: Lead
Ground Water: Not reported
Surface Water: Not reported
Soil: Below Cleanup Levels
Sediment: Not reported
Air: Not reported
Bedrock: Not reported
Latitude: 47.673335
Longitude: -122.090831

Name: COSTCO WHOLESALE 1225
Address: 7725 188TH AVE NE
City,State,Zip: REDMOND, WA 98052
Facility/Site Id: 12374
CS Id: 13151
NFA Date: 11/18/2016
Alternate Site Names: Costco Redmond

Map ID
Direction
Distance
Elevation

MAP FINDINGS

Site

Database(s)

EDR ID Number
EPA ID Number

COSTCO WHOLESALE 1225 (Continued)

S118146830

NFA Reason: NFA-Initial Investigation
Site Status: NFA
Region: Northwest
Contaminant Name: Petroleum-Diesel
Ground Water: Not reported
Surface Water: Not reported
Soil: Remediated-Below
Sediment: Not reported
Air: Not reported
Bedrock: Not reported
Latitude: 47.673335
Longitude: -122.090831

Name: COSTCO WHOLESALE 1225
Address: 7725 188TH AVE NE
City,State,Zip: REDMOND, WA 98052
Facility/Site Id: 12374
CS Id: 13151
NFA Date: 11/18/2016
Alternate Site Names: Costco Redmond
NFA Reason: NFA-Initial Investigation
Site Status: NFA
Region: Northwest
Contaminant Name: Petroleum-Gasoline
Ground Water: Not reported
Surface Water: Not reported
Soil: Below Cleanup Levels
Sediment: Not reported
Air: Not reported
Bedrock: Not reported
Latitude: 47.673335
Longitude: -122.090831

Name: COSTCO WHOLESALE 1225
Address: 7725 188TH AVE NE
City,State,Zip: REDMOND, WA 98052
Facility/Site Id: 12374
CS Id: 13151
NFA Date: 11/18/2016
Alternate Site Names: Costco Redmond
NFA Reason: NFA-Initial Investigation
Site Status: NFA
Region: Northwest
Contaminant Name: Petroleum-Other
Ground Water: Not reported
Surface Water: Not reported
Soil: Remediated-Below
Sediment: Not reported
Air: Not reported
Bedrock: Not reported
Latitude: 47.673335
Longitude: -122.090831

WA MANIFEST:

Name: COSTCO WHOLESALE 1225
Address: 7725 188TH AVE NE
City,State,Zip: REDMOND, WA 98052

Map ID
Direction
Distance
Elevation

MAP FINDINGS

Site

Database(s)

EDR ID Number
EPA ID Number

COSTCO WHOLESALE 1225 (Continued)

S118146830

Facility Address 2:	Not reported
Facility ID:	Not reported
EPA ID:	Not reported
NAICS:	452311
State Waste Code Desc:	Not reported
Federal Waste Code Desc:	Not reported
Form Comm:	Not reported
Data Year:	2020
Permit by Rule:	Not reported
Mailing Address 2:	Not reported
Treatment by Generator:	Not reported
Mixed Radioactive Waste:	Not reported
Importer of Hazardous Waste:	Not reported
Immediate Recycler:	Not reported
Treatment/Storage/Disposal/Recycling Facility:	Not reported
Generator of Dangerous Fuel Waste:	Not reported
Generator Marketing to Burner:	Not reported
Other Marketers (i.e., blender, distributor, etc.):	Not reported
Utility Boiler Burner:	Not reported
Industry Boiler Burner:	Not reported
Industrial Furnace:	Not reported
Smelter Defferal:	Not reported
Universal Waste:	Not reported
Off-Specification:	Not reported
LN Address 2:	Not reported
Tax Reg #:	Not reported
Business Type:	Not reported
Mail Name:	Not reported
Mailing Address:	Not reported
Mailing City,State,Zip:	Not reported
Legal Organization Name:	Not reported
Legal Organization Type:	Not reported
Legal Contact:	Not reported
Legal Address:	Not reported
Legal Address 2:	Not reported
Legal City,State,Zip:	Not reported
Legal Phone Number:	Not reported
Legal Effective Date:	Not reported
Land Organization Name:	Not reported
Land Organization Type:	Not reported
Land Contact:	Not reported
Land Address:	Not reported
Land City,State,Zip:	Not reported
Land Phone Number:	Not reported
Operator Organization Name:	Not reported
Operator Organization Type:	Not reported
Operator:	COSTCO WHOLESALE CORPORATION
Operator Address:	Not reported
Operator Address 2:	Not reported
Operator City,State,Zip:	Not reported
Operator Phone Number:	4253138100
Operator Effective Date:	Not reported
Site Contact:	Not reported
Site Contact Address:	Not reported
Contact City,State,Zip:	Not reported
Site Contact Phone Number:	Not reported
Site Contact Email:	Not reported

Map ID
Direction
Distance
Elevation

MAP FINDINGS

Site

Database(s)

EDR ID Number
EPA ID Number

COSTCO WHOLESALE 1225 (Continued)

S118146830

Gen Status Code:	Not reported
Monthly Generation:	Not reported
Batch Generation:	Not reported
One Time Generation:	Not reported
Transport Own Waste:	Not reported
Tranports Other Waste:	Not reported
Recycler Onsite:	Not reported
Transfer Facility:	Not reported
Other Exemption:	Not reported
UW Battery Gen:	Not reported
Used Oil Transporter:	Not reported
Used Oil Transfer Facility:	Not reported
Used Oil Processor:	Not reported
Used Oil Refiner:	Not reported
Used Oil Fuel Marketer Directs Shipments:	Not reported
Used Oil Fuel Marketer Meets Specs:	Not reported
Site Contact Address 2:	Not reported
SIC Code:	Not reported
CRK Number:	WAH000051044
Active:	Not reported
CAS Number:	8006-61-9
Chemical Name:	E10 UNLEADED GASOLINE
EHS:	Not reported
EHS CAS Number:	Not reported
EHS Name:	Not reported
Name:	COSTCO WHOLESALE 1225
Address:	7725 188TH AVE NE
City,State,Zip:	REDMOND, WA 98052
Facility Address 2:	Not reported
Facility ID:	Not reported
EPA ID:	Not reported
NAICS:	452311
State Waste Code Desc:	Not reported
Federal Waste Code Desc:	Not reported
Form Comm:	Not reported
Data Year:	2020
Permit by Rule:	Not reported
Mailing Address 2:	Not reported
Treatment by Generator:	Not reported
Mixed Radioactive Waste:	Not reported
Importer of Hazardous Waste:	Not reported
Immediate Recycler:	Not reported
Treatment/Storage/Disposal/Recycling Facility:	Not reported
Generator of Dangerous Fuel Waste:	Not reported
Generator Marketing to Burner:	Not reported
Other Marketers (i.e., blender, distributor, etc.):	Not reported
Utility Boiler Burner:	Not reported
Industry Boiler Burner:	Not reported
Industrial Furnace:	Not reported
Smelter Defferal:	Not reported
Universal Waste:	Not reported
Off-Specification:	Not reported
LN Address 2:	Not reported
Tax Reg #:	Not reported
Business Type:	Not reported
Mail Name:	Not reported

Map ID
Direction
Distance
Elevation

MAP FINDINGS

Site

Database(s)

EDR ID Number
EPA ID Number

COSTCO WHOLESALE 1225 (Continued)

S118146830

Mailing Address:	Not reported
Mailing City,State,Zip:	Not reported
Legal Organization Name:	Not reported
Legal Organization Type:	Not reported
Legal Contact:	Not reported
Legal Address:	Not reported
Legal Address 2:	Not reported
Legal City,State,Zip:	Not reported
Legal Phone Number:	Not reported
Legal Effective Date:	Not reported
Land Organization Name:	Not reported
Land Organization Type:	Not reported
Land Contact:	Not reported
Land Address:	Not reported
Land City,State,Zip:	Not reported
Land Phone Number:	Not reported
Operator Organization Name:	Not reported
Operator Organization Type:	Not reported
Operator:	COSTCO WHOLESALE CORPORATION
Operator Address:	Not reported
Operator Address 2:	Not reported
Operator City,State,Zip:	Not reported
Operator Phone Number:	4253138100
Operator Effective Date:	Not reported
Site Contact:	Not reported
Site Contact Address:	Not reported
Contact City,State,Zip:	Not reported
Site Contact Phone Number:	Not reported
Site Contact Email:	Not reported
Gen Status Code:	Not reported
Monthly Generation:	Not reported
Batch Generation:	Not reported
One Time Generation:	Not reported
Transport Own Waste:	Not reported
Tranports Other Waste:	Not reported
Recycler Onsite:	Not reported
Transfer Facility:	Not reported
Other Exemption:	Not reported
UW Battery Gen:	Not reported
Used Oil Transporter:	Not reported
Used Oil Transfer Facility:	Not reported
Used Oil Processor:	Not reported
Used Oil Refiner:	Not reported
Used Oil Fuel Marketer Directs Shipments:	Not reported
Used Oil Fuel Marketer Meets Specs:	Not reported
Site Contact Address 2:	Not reported
SIC Code:	Not reported
CRK Number:	WAH000051044
Active:	Not reported
CAS Number:	7664-93-9
Chemical Name:	SULFURIC ACID
EHS:	Not reported
EHS CAS Number:	7664-93-9
EHS Name:	SULFURIC ACID
Name:	COSTCO WHOLESALE 1225
Address:	7725 188TH AVE NE

Map ID
Direction
Distance
Elevation

MAP FINDINGS

Site

Database(s)

EDR ID Number
EPA ID Number

COSTCO WHOLESALE 1225 (Continued)

S118146830

City,State,Zip:	REDMOND, WA 98052
Facility Address 2:	Not reported
Facility ID:	Not reported
EPA ID:	Not reported
NAICS:	452311
State Waste Code Desc:	Not reported
Federal Waste Code Desc:	Not reported
Form Comm:	Not reported
Data Year:	2020
Permit by Rule:	Not reported
Mailing Address 2:	Not reported
Treatment by Generator:	Not reported
Mixed Radioactive Waste:	Not reported
Importer of Hazardous Waste:	Not reported
Immediate Recycler:	Not reported
Treatment/Storage/Disposal/Recycling Facility:	Not reported
Generator of Dangerous Fuel Waste:	Not reported
Generator Marketing to Burner:	Not reported
Other Marketers (i.e., blender, distributor, etc.):	Not reported
Utility Boiler Burner:	Not reported
Industry Boiler Burner:	Not reported
Industrial Furnace:	Not reported
Smelter Defferal:	Not reported
Universal Waste:	Not reported
Off-Specification:	Not reported
LN Address 2:	Not reported
Tax Reg #:	Not reported
Business Type:	Not reported
Mail Name:	Not reported
Mailing Address:	Not reported
Mailing City,State,Zip:	Not reported
Legal Organization Name:	Not reported
Legal Organization Type:	Not reported
Legal Contact:	Not reported
Legal Address:	Not reported
Legal Address 2:	Not reported
Legal City,State,Zip:	Not reported
Legal Phone Number:	Not reported
Legal Effective Date:	Not reported
Land Organization Name:	Not reported
Land Organization Type:	Not reported
Land Contact:	Not reported
Land Address:	Not reported
Land City,State,Zip:	Not reported
Land Phone Number:	Not reported
Operator Organization Name:	Not reported
Operator Organization Type:	Not reported
Operator:	COSTCO WHOLESALE CORPORATION
Operator Address:	Not reported
Operator Address 2:	Not reported
Operator City,State,Zip:	Not reported
Operator Phone Number:	4253138100
Operator Effective Date:	Not reported
Site Contact:	Not reported
Site Contact Address:	Not reported
Contact City,State,Zip:	Not reported
Site Contact Phone Number:	Not reported

Map ID
Direction
Distance
Elevation

MAP FINDINGS

Site

Database(s)

EDR ID Number
EPA ID Number

COSTCO WHOLESALE 1225 (Continued)

S118146830

Site Contact Email:	Not reported
Gen Status Code:	Not reported
Monthly Generation:	Not reported
Batch Generation:	Not reported
One Time Generation:	Not reported
Transport Own Waste:	Not reported
Tranports Other Waste:	Not reported
Recycler Onsite:	Not reported
Transfer Facility:	Not reported
Other Exemption:	Not reported
UW Battery Gen:	Not reported
Used Oil Transporter:	Not reported
Used Oil Transfer Facility:	Not reported
Used Oil Processor:	Not reported
Used Oil Refiner:	Not reported
Used Oil Fuel Marketer Directs Shipments:	Not reported
Used Oil Fuel Marketer Meets Specs:	Not reported
Site Contact Address 2:	Not reported
SIC Code:	Not reported
CRK Number:	WAH000051044
Active:	Not reported
CAS Number:	068476-34-6
Chemical Name:	BIODIESEL FUEL
EHS:	Not reported
EHS CAS Number:	Not reported
EHS Name:	Not reported
Name:	COSTCO WHOLESALE 1225
Address:	7725 188TH AVE NE
City,State,Zip:	REDMOND, WA 98052
Facility Address 2:	Not reported
Facility ID:	Not reported
EPA ID:	Not reported
NAICS:	452311
State Waste Code Desc:	Not reported
Federal Waste Code Desc:	Not reported
Form Comm:	Not reported
Data Year:	2020
Permit by Rule:	Not reported
Mailing Address 2:	Not reported
Treatment by Generator:	Not reported
Mixed Radioactive Waste:	Not reported
Importer of Hazardous Waste:	Not reported
Immediate Recycler:	Not reported
Treatment/Storage/Disposal/Recycling Facility:	Not reported
Generator of Dangerous Fuel Waste:	Not reported
Generator Marketing to Burner:	Not reported
Other Marketers (i.e., blender, distributor, etc.):	Not reported
Utility Boiler Burner:	Not reported
Industry Boiler Burner:	Not reported
Industrial Furnace:	Not reported
Smelter Defferal:	Not reported
Universal Waste:	Not reported
Off-Specification:	Not reported
LN Address 2:	Not reported
Tax Reg #:	Not reported
Business Type:	Not reported

Map ID
Direction
Distance
Elevation

MAP FINDINGS

Site

Database(s)

EDR ID Number
EPA ID Number

COSTCO WHOLESALE 1225 (Continued)

S118146830

Mail Name:	Not reported
Mailing Address:	Not reported
Mailing City,State,Zip:	Not reported
Legal Organization Name:	Not reported
Legal Organization Type:	Not reported
Legal Contact:	Not reported
Legal Address:	Not reported
Legal Address 2:	Not reported
Legal City,State,Zip:	Not reported
Legal Phone Number:	Not reported
Legal Effective Date:	Not reported
Land Organization Name:	Not reported
Land Organization Type:	Not reported
Land Contact:	Not reported
Land Address:	Not reported
Land City,State,Zip:	Not reported
Land Phone Number:	Not reported
Operator Organization Name:	Not reported
Operator Organization Type:	Not reported
Operator:	COSTCO WHOLESALE CORPORATION
Operator Address:	Not reported
Operator Address 2:	Not reported
Operator City,State,Zip:	Not reported
Operator Phone Number:	4253138100
Operator Effective Date:	Not reported
Site Contact:	Not reported
Site Contact Address:	Not reported
Contact City,State,Zip:	Not reported
Site Contact Phone Number:	Not reported
Site Contact Email:	Not reported
Gen Status Code:	Not reported
Monthly Generation:	Not reported
Batch Generation:	Not reported
One Time Generation:	Not reported
Transport Own Waste:	Not reported
Tranports Other Waste:	Not reported
Recycler Onsite:	Not reported
Transfer Facility:	Not reported
Other Exemption:	Not reported
UW Battery Gen:	Not reported
Used Oil Transporter:	Not reported
Used Oil Transfer Facility:	Not reported
Used Oil Processor:	Not reported
Used Oil Refiner:	Not reported
Used Oil Fuel Marketer Directs Shipments:	Not reported
Used Oil Fuel Marketer Meets Specs:	Not reported
Site Contact Address 2:	Not reported
SIC Code:	Not reported
CRK Number:	WAH000051044
Active:	Not reported
CAS Number:	000000-00-0
Chemical Name:	OTR 8332G
EHS:	Not reported
EHS CAS Number:	Not reported
EHS Name:	Not reported

Name: COSTCO WHOLESALE 1225

Map ID
Direction
Distance
Elevation

MAP FINDINGS

Site

Database(s)

EDR ID Number
EPA ID Number

COSTCO WHOLESALE 1225 (Continued)

S118146830

Address:	7725 188TH AVE NE
City,State,Zip:	REDMOND, WA 98052
Facility Address 2:	Not reported
Facility ID:	Not reported
EPA ID:	Not reported
NAICS:	452311
State Waste Code Desc:	Not reported
Federal Waste Code Desc:	Not reported
Form Comm:	Not reported
Data Year:	2020
Permit by Rule:	Not reported
Mailing Address 2:	Not reported
Treatment by Generator:	Not reported
Mixed Radioactive Waste:	Not reported
Importer of Hazardous Waste:	Not reported
Immediate Recycler:	Not reported
Treatment/Storage/Disposal/Recycling Facility:	Not reported
Generator of Dangerous Fuel Waste:	Not reported
Generator Marketing to Burner:	Not reported
Other Marketers (i.e., blender, distributor, etc.):	Not reported
Utility Boiler Burner:	Not reported
Industry Boiler Burner:	Not reported
Industrial Furnace:	Not reported
Smelter Defferal:	Not reported
Universal Waste:	Not reported
Off-Specification:	Not reported
LN Address 2:	Not reported
Tax Reg #:	Not reported
Business Type:	Not reported
Mail Name:	Not reported
Mailing Address:	Not reported
Mailing City,State,Zip:	Not reported
Legal Organization Name:	Not reported
Legal Organization Type:	Not reported
Legal Contact:	Not reported
Legal Address:	Not reported
Legal Address 2:	Not reported
Legal City,State,Zip:	Not reported
Legal Phone Number:	Not reported
Legal Effective Date:	Not reported
Land Organization Name:	Not reported
Land Organization Type:	Not reported
Land Contact:	Not reported
Land Address:	Not reported
Land City,State,Zip:	Not reported
Land Phone Number:	Not reported
Operator Organization Name:	Not reported
Operator Organization Type:	Not reported
Operator:	COSTCO WHOLESALE CORPORATION
Operator Address:	Not reported
Operator Address 2:	Not reported
Operator City,State,Zip:	Not reported
Operator Phone Number:	4253138100
Operator Effective Date:	Not reported
Site Contact:	Not reported
Site Contact Address:	Not reported
Contact City,State,Zip:	Not reported

Map ID
Direction
Distance
Elevation

MAP FINDINGS

Site

Database(s)

EDR ID Number
EPA ID Number

COSTCO WHOLESALE 1225 (Continued)

S118146830

Site Contact Phone Number:	Not reported
Site Contact Email:	Not reported
Gen Status Code:	Not reported
Monthly Generation:	Not reported
Batch Generation:	Not reported
One Time Generation:	Not reported
Transport Own Waste:	Not reported
Tranports Other Waste:	Not reported
Recycler Onsite:	Not reported
Transfer Facility:	Not reported
Other Exemption:	Not reported
UW Battery Gen:	Not reported
Used Oil Transporter:	Not reported
Used Oil Transfer Facility:	Not reported
Used Oil Processor:	Not reported
Used Oil Refiner:	Not reported
Used Oil Fuel Marketer Directs Shipments:	Not reported
Used Oil Fuel Marketer Meets Specs:	Not reported
Site Contact Address 2:	Not reported
SIC Code:	Not reported
CRK Number:	WAH000051044
Active:	Not reported
CAS Number:	008006-61-9
Chemical Name:	GASOLINE
EHS:	Not reported
EHS CAS Number:	Not reported
EHS Name:	Not reported
Name:	COSTCO WHOLESALE 1225
Address:	7725 188TH AVE NE
City,State,Zip:	REDMOND, WA 98052
Facility Address 2:	Not reported
Facility ID:	Not reported
EPA ID:	Not reported
NAICS:	452311
State Waste Code Desc:	Not reported
Federal Waste Code Desc:	Not reported
Form Comm:	Not reported
Data Year:	2020
Permit by Rule:	Not reported
Mailing Address 2:	Not reported
Treatment by Generator:	Not reported
Mixed Radioactive Waste:	Not reported
Importer of Hazardous Waste:	Not reported
Immediate Recycler:	Not reported
Treatment/Storage/Disposal/Recycling Facility:	Not reported
Generator of Dangerous Fuel Waste:	Not reported
Generator Marketing to Burner:	Not reported
Other Marketers (i.e., blender, distributor, etc.):	Not reported
Utility Boiler Burner:	Not reported
Industry Boiler Burner:	Not reported
Industrial Furnace:	Not reported
Smelter Defferal:	Not reported
Universal Waste:	Not reported
Off-Specification:	Not reported
LN Address 2:	Not reported
Tax Reg #:	Not reported

Map ID
Direction
Distance
Elevation

MAP FINDINGS

Site

Database(s)

EDR ID Number
EPA ID Number

COSTCO WHOLESALE 1225 (Continued)

S118146830

Business Type:	Not reported
Mail Name:	Not reported
Mailing Address:	Not reported
Mailing City,State,Zip:	Not reported
Legal Organization Name:	Not reported
Legal Organization Type:	Not reported
Legal Contact:	Not reported
Legal Address:	Not reported
Legal Address 2:	Not reported
Legal City,State,Zip:	Not reported
Legal Phone Number:	Not reported
Legal Effective Date:	Not reported
Land Organization Name:	Not reported
Land Organization Type:	Not reported
Land Contact:	Not reported
Land Address:	Not reported
Land City,State,Zip:	Not reported
Land Phone Number:	Not reported
Operator Organization Name:	Not reported
Operator Organization Type:	Not reported
Operator:	COSTCO WHOLESALE CORPORATION
Operator Address:	Not reported
Operator Address 2:	Not reported
Operator City,State,Zip:	Not reported
Operator Phone Number:	4253138100
Operator Effective Date:	Not reported
Site Contact:	Not reported
Site Contact Address:	Not reported
Contact City,State,Zip:	Not reported
Site Contact Phone Number:	Not reported
Site Contact Email:	Not reported
Gen Status Code:	Not reported
Monthly Generation:	Not reported
Batch Generation:	Not reported
One Time Generation:	Not reported
Transport Own Waste:	Not reported
Tranports Other Waste:	Not reported
Recycler Onsite:	Not reported
Transfer Facility:	Not reported
Other Exemption:	Not reported
UW Battery Gen:	Not reported
Used Oil Transporter:	Not reported
Used Oil Transfer Facility:	Not reported
Used Oil Processor:	Not reported
Used Oil Refiner:	Not reported
Used Oil Fuel Marketer Directs Shipments:	Not reported
Used Oil Fuel Marketer Meets Specs:	Not reported
Site Contact Address 2:	Not reported
SIC Code:	Not reported
CRK Number:	WAH000051044
Active:	Not reported
CAS Number:	000000-00-0
Chemical Name:	ULTRAZOL 9888
EHS:	Not reported
EHS CAS Number:	Not reported
EHS Name:	Not reported

Map ID
Direction
Distance
Elevation

MAP FINDINGS

Site

Database(s)

EDR ID Number
EPA ID Number

COSTCO WHOLESALE 1225 (Continued)

S118146830

Name:	COSTCO WHOLESALE 1225
Address:	7725 188TH AVE NE
City,State,Zip:	REDMOND, WA 98052
Facility Address 2:	Not reported
Facility ID:	Not reported
EPA ID:	Not reported
NAICS:	452311
State Waste Code Desc:	Not reported
Federal Waste Code Desc:	Not reported
Form Comm:	Not reported
Data Year:	2020
Permit by Rule:	Not reported
Mailing Address 2:	Not reported
Treatment by Generator:	Not reported
Mixed Radioactive Waste:	Not reported
Importer of Hazardous Waste:	Not reported
Immediate Recycler:	Not reported
Treatment/Storage/Disposal/Recycling Facility:	Not reported
Generator of Dangerous Fuel Waste:	Not reported
Generator Marketing to Burner:	Not reported
Other Marketers (i.e., blender, distributor, etc.):	Not reported
Utility Boiler Burner:	Not reported
Industry Boiler Burner:	Not reported
Industrial Furnace:	Not reported
Smelter Defferal:	Not reported
Universal Waste:	Not reported
Off-Specification:	Not reported
LN Address 2:	Not reported
Tax Reg #:	Not reported
Business Type:	Not reported
Mail Name:	Not reported
Mailing Address:	Not reported
Mailing City,State,Zip:	Not reported
Legal Organization Name:	Not reported
Legal Organization Type:	Not reported
Legal Contact:	Not reported
Legal Address:	Not reported
Legal Address 2:	Not reported
Legal City,State,Zip:	Not reported
Legal Phone Number:	Not reported
Legal Effective Date:	Not reported
Land Organization Name:	Not reported
Land Organization Type:	Not reported
Land Contact:	Not reported
Land Address:	Not reported
Land City,State,Zip:	Not reported
Land Phone Number:	Not reported
Operator Organization Name:	Not reported
Operator Organization Type:	Not reported
Operator:	COSTCO WHOLESALE CORPORATION
Operator Address:	Not reported
Operator Address 2:	Not reported
Operator City,State,Zip:	Not reported
Operator Phone Number:	4253138100
Operator Effective Date:	Not reported
Site Contact:	Not reported
Site Contact Address:	Not reported

Map ID
Direction
Distance
Elevation

MAP FINDINGS

Site

Database(s)

EDR ID Number
EPA ID Number

COSTCO WHOLESALE 1225 (Continued)

S118146830

Contact City,State,Zip:	Not reported
Site Contact Phone Number:	Not reported
Site Contact Email:	Not reported
Gen Status Code:	Not reported
Monthly Generation:	Not reported
Batch Generation:	Not reported
One Time Generation:	Not reported
Transport Own Waste:	Not reported
Tranports Other Waste:	Not reported
Recycler Onsite:	Not reported
Transfer Facility:	Not reported
Other Exemption:	Not reported
UW Battery Gen:	Not reported
Used Oil Transporter:	Not reported
Used Oil Transfer Facility:	Not reported
Used Oil Processor:	Not reported
Used Oil Refiner:	Not reported
Used Oil Fuel Marketer Directs Shipments:	Not reported
Used Oil Fuel Marketer Meets Specs:	Not reported
Site Contact Address 2:	Not reported
SIC Code:	Not reported
CRK Number:	WAH000051044
Active:	Not reported
CAS Number:	007439-92-1
Chemical Name:	LEAD
EHS:	Not reported
EHS CAS Number:	Not reported
EHS Name:	Not reported
Name:	COSTCO WHOLESALE 1225
Address:	7725 188TH AVE NE
City,State,Zip:	REDMOND, WA 98052
Facility Address 2:	Not reported
Facility ID:	Not reported
EPA ID:	Not reported
NAICS:	452311
State Waste Code Desc:	Not reported
Federal Waste Code Desc:	Not reported
Form Comm:	Not reported
Data Year:	2020
Permit by Rule:	Not reported
Mailing Address 2:	Not reported
Treatment by Generator:	Not reported
Mixed Radioactive Waste:	Not reported
Importer of Hazardous Waste:	Not reported
Immediate Recycler:	Not reported
Treatment/Storage/Disposal/Recycling Facility:	Not reported
Generator of Dangerous Fuel Waste:	Not reported
Generator Marketing to Burner:	Not reported
Other Marketers (i.e., blender, distributor, etc.):	Not reported
Utility Boiler Burner:	Not reported
Industry Boiler Burner:	Not reported
Industrial Furnace:	Not reported
Smelter Defferal:	Not reported
Universal Waste:	Not reported
Off-Specification:	Not reported
LN Address 2:	Not reported

Map ID
Direction
Distance
Elevation

MAP FINDINGS

Site

Database(s)

EDR ID Number
EPA ID Number

COSTCO WHOLESALE 1225 (Continued)

S118146830

Tax Reg #:	Not reported
Business Type:	Not reported
Mail Name:	Not reported
Mailing Address:	Not reported
Mailing City,State,Zip:	Not reported
Legal Organization Name:	Not reported
Legal Organization Type:	Not reported
Legal Contact:	Not reported
Legal Address:	Not reported
Legal Address 2:	Not reported
Legal City,State,Zip:	Not reported
Legal Phone Number:	Not reported
Legal Effective Date:	Not reported
Land Organization Name:	Not reported
Land Organization Type:	Not reported
Land Contact:	Not reported
Land Address:	Not reported
Land City,State,Zip:	Not reported
Land Phone Number:	Not reported
Operator Organization Name:	Not reported
Operator Organization Type:	Not reported
Operator:	COSTCO WHOLESALE CORPORATION
Operator Address:	Not reported
Operator Address 2:	Not reported
Operator City,State,Zip:	Not reported
Operator Phone Number:	4253138100
Operator Effective Date:	Not reported
Site Contact:	Not reported
Site Contact Address:	Not reported
Contact City,State,Zip:	Not reported
Site Contact Phone Number:	Not reported
Site Contact Email:	Not reported
Gen Status Code:	Not reported
Monthly Generation:	Not reported
Batch Generation:	Not reported
One Time Generation:	Not reported
Transport Own Waste:	Not reported
Tranports Other Waste:	Not reported
Recycler Onsite:	Not reported
Transfer Facility:	Not reported
Other Exemption:	Not reported
UW Battery Gen:	Not reported
Used Oil Transporter:	Not reported
Used Oil Transfer Facility:	Not reported
Used Oil Processor:	Not reported
Used Oil Refiner:	Not reported
Used Oil Fuel Marketer Directs Shipments:	Not reported
Used Oil Fuel Marketer Meets Specs:	Not reported
Site Contact Address 2:	Not reported
SIC Code:	Not reported
CRK Number:	WAH000051044
Active:	Not reported
CAS Number:	0076439-92-1
Chemical Name:	BATTERY LEAD
EHS:	Not reported
EHS CAS Number:	Not reported
EHS Name:	Not reported

Map ID
Direction
Distance
Elevation

MAP FINDINGS

Site

Database(s)

EDR ID Number
EPA ID Number

COSTCO WHOLESALE 1225 (Continued)

S118146830

Name:	COSTCO WHOLESALE 1225
Address:	7725 188TH AVE NE
City,State,Zip:	REDMOND, WA 98052
Facility Address 2:	Not reported
Facility ID:	Not reported
EPA ID:	Not reported
NAICS:	452311
State Waste Code Desc:	Not reported
Federal Waste Code Desc:	Not reported
Form Comm:	Not reported
Data Year:	2020
Permit by Rule:	Not reported
Mailing Address 2:	Not reported
Treatment by Generator:	Not reported
Mixed Radioactive Waste:	Not reported
Importer of Hazardous Waste:	Not reported
Immediate Recycler:	Not reported
Treatment/Storage/Disposal/Recycling Facility:	Not reported
Generator of Dangerous Fuel Waste:	Not reported
Generator Marketing to Burner:	Not reported
Other Marketers (i.e., blender, distributor, etc.):	Not reported
Utility Boiler Burner:	Not reported
Industry Boiler Burner:	Not reported
Industrial Furnace:	Not reported
Smelter Defferal:	Not reported
Universal Waste:	Not reported
Off-Specification:	Not reported
LN Address 2:	Not reported
Tax Reg #:	Not reported
Business Type:	Not reported
Mail Name:	Not reported
Mailing Address:	Not reported
Mailing City,State,Zip:	Not reported
Legal Organization Name:	Not reported
Legal Organization Type:	Not reported
Legal Contact:	Not reported
Legal Address:	Not reported
Legal Address 2:	Not reported
Legal City,State,Zip:	Not reported
Legal Phone Number:	Not reported
Legal Effective Date:	Not reported
Land Organization Name:	Not reported
Land Organization Type:	Not reported
Land Contact:	Not reported
Land Address:	Not reported
Land City,State,Zip:	Not reported
Land Phone Number:	Not reported
Operator Organization Name:	Not reported
Operator Organization Type:	Not reported
Operator:	COSTCO WHOLESALE CORPORATION
Operator Address:	Not reported
Operator Address 2:	Not reported
Operator City,State,Zip:	Not reported
Operator Phone Number:	4253138100
Operator Effective Date:	Not reported
Site Contact:	Not reported
Site Contact Address:	Not reported

Map ID
Direction
Distance
Elevation

MAP FINDINGS

Site

Database(s)

EDR ID Number
EPA ID Number

COSTCO WHOLESALE 1225 (Continued)

S118146830

Contact City,State,Zip:	Not reported
Site Contact Phone Number:	Not reported
Site Contact Email:	Not reported
Gen Status Code:	Not reported
Monthly Generation:	Not reported
Batch Generation:	Not reported
One Time Generation:	Not reported
Transport Own Waste:	Not reported
Tranports Other Waste:	Not reported
Recycler Onsite:	Not reported
Transfer Facility:	Not reported
Other Exemption:	Not reported
UW Battery Gen:	Not reported
Used Oil Transporter:	Not reported
Used Oil Transfer Facility:	Not reported
Used Oil Processor:	Not reported
Used Oil Refiner:	Not reported
Used Oil Fuel Marketer Directs Shipments:	Not reported
Used Oil Fuel Marketer Meets Specs:	Not reported
Site Contact Address 2:	Not reported
SIC Code:	Not reported
CRK Number:	WAH000051044
Active:	Not reported
CAS Number:	007664-93-9
Chemical Name:	SULFURIC ACID
EHS:	Not reported
EHS CAS Number:	007664-93-9
EHS Name:	SULFURIC ACID
Name:	COSTCO WHOLESALE 1225
Address:	7725 188TH AVE NE
City,State,Zip:	REDMOND, WA 98052
Facility Address 2:	Not reported
Facility ID:	Not reported
EPA ID:	Not reported
NAICS:	452311
State Waste Code Desc:	Not reported
Federal Waste Code Desc:	Not reported
Form Comm:	Not reported
Data Year:	2020
Permit by Rule:	Not reported
Mailing Address 2:	Not reported
Treatment by Generator:	Not reported
Mixed Radioactive Waste:	Not reported
Importer of Hazardous Waste:	Not reported
Immediate Recycler:	Not reported
Treatment/Storage/Disposal/Recycling Facility:	Not reported
Generator of Dangerous Fuel Waste:	Not reported
Generator Marketing to Burner:	Not reported
Other Marketers (i.e., blender, distributor, etc.):	Not reported
Utility Boiler Burner:	Not reported
Industry Boiler Burner:	Not reported
Industrial Furnace:	Not reported
Smelter Defferal:	Not reported
Universal Waste:	Not reported
Off-Specification:	Not reported
LN Address 2:	Not reported

Map ID
Direction
Distance
Elevation

MAP FINDINGS

Site

Database(s)

EDR ID Number
EPA ID Number

COSTCO WHOLESALE 1225 (Continued)

S118146830

Tax Reg #:	Not reported
Business Type:	Not reported
Mail Name:	Not reported
Mailing Address:	Not reported
Mailing City,State,Zip:	Not reported
Legal Organization Name:	Not reported
Legal Organization Type:	Not reported
Legal Contact:	Not reported
Legal Address:	Not reported
Legal Address 2:	Not reported
Legal City,State,Zip:	Not reported
Legal Phone Number:	Not reported
Legal Effective Date:	Not reported
Land Organization Name:	Not reported
Land Organization Type:	Not reported
Land Contact:	Not reported
Land Address:	Not reported
Land City,State,Zip:	Not reported
Land Phone Number:	Not reported
Operator Organization Name:	Not reported
Operator Organization Type:	Not reported
Operator:	COSTCO WHOLESALE CORPORATION
Operator Address:	Not reported
Operator Address 2:	Not reported
Operator City,State,Zip:	Not reported
Operator Phone Number:	4253138100
Operator Effective Date:	Not reported
Site Contact:	Not reported
Site Contact Address:	Not reported
Contact City,State,Zip:	Not reported
Site Contact Phone Number:	Not reported
Site Contact Email:	Not reported
Gen Status Code:	Not reported
Monthly Generation:	Not reported
Batch Generation:	Not reported
One Time Generation:	Not reported
Transport Own Waste:	Not reported
Tranports Other Waste:	Not reported
Recycler Onsite:	Not reported
Transfer Facility:	Not reported
Other Exemption:	Not reported
UW Battery Gen:	Not reported
Used Oil Transporter:	Not reported
Used Oil Transfer Facility:	Not reported
Used Oil Processor:	Not reported
Used Oil Refiner:	Not reported
Used Oil Fuel Marketer Directs Shipments:	Not reported
Used Oil Fuel Marketer Meets Specs:	Not reported
Site Contact Address 2:	Not reported
SIC Code:	Not reported
CRK Number:	WAH000051044
Active:	Not reported
CAS Number:	000000-00-0
Chemical Name:	ULTRAZOL
EHS:	Not reported
EHS CAS Number:	Not reported
EHS Name:	Not reported

Map ID
Direction
Distance
Elevation

MAP FINDINGS

Site

Database(s)

EDR ID Number
EPA ID Number

COSTCO WHOLESALE 1225 (Continued)

S118146830

[Click this hyperlink](#) while viewing on your computer to access
1 additional WA MANIFEST: record(s) in the EDR Site Report.

39
West
1/4-1/2
0.425 mi.
2245 ft.

PUGET SOUND ENERGY
18150 REDMOND-FALL CITY HWY
REDMOND, WA 98052

ICR S103503161
N/A

Relative:
Lower

ICR:
Date Ecology Received Report: 05/05/98
Contaminants Found at Site: Petroleum products
Media Contaminated: Groundwater, Soil
Waste Management: Tank
Region: North Western
Type of Report Ecology Received: Interim cleanup report
Site Register Issue: 98-03
County Code: 17
Contact: Not reported
Report Title: Not reported

Actual:
87 ft.

Client Plot

Date Ecology Received Report: / /
Contaminants Found at Site: Petroleum products
Media Contaminated: Soil
Waste Management: Tank
Region: North Western
Type of Report Ecology Received: Interim cleanup report
Site Register Issue: 95-09
County Code: 17
Contact: Not reported
Report Title: Not reported

Date Ecology Received Report: 04/22/99
Contaminants Found at Site: Petroleum products
Media Contaminated: Groundwater, Soil
Waste Management: Tank
Region: North Western
Type of Report Ecology Received: Final cleanup report
Site Register Issue: 98-14
County Code: 17
Contact: Not reported
Report Title: Not reported

Date Ecology Received Report: 04/22/09
Contaminants Found at Site: Petroleum products
Media Contaminated: Groundwater, Soil
Waste Management: Tank
Region: North Western
Type of Report Ecology Received: Interim cleanup report
Site Register Issue: 98-15
County Code: 17
Contact: Not reported
Report Title: Not reported

MAP FINDINGS

Map ID
Direction
Distance
Elevation

Site

Database(s)

EDR ID Number
EPA ID Number

K40
NW
1/4-1/2
0.427 mi.
2254 ft.

PACER PROPANE
18459 NE 76TH ST
REDMOND, WA 98052

Site 1 of 3 in cluster K

ALLSITES **1007074089**
FINDS **N/A**

Relative:
Lower
Actual:
43 ft.

ALLSITES:
Name: PACER PROPANE
Facility Id: 23395612

Interaction: 33164
Interaction 1: A
Interaction 2: TIER2
Ecology Program: HAZWASTE
Program Data: EPCRA
Facility Alt.: Not reported
Program ID: CRK000041470
Date Interaction: 1995-01-01 00:00:00
Date Interaction 3: Emergency/Haz Chem Rpt TI
Latitude: 47.671580042999999
Longitude: -122.096341929

FINDS:
Registry ID: 110015507263

Click Here:

Environmental Interest/Information System:

Washington Facility / Site Identification System (WA-FSIS) provides a means to query and display data maintained by the Washington Department of Ecology. This system contains key information for each facility/site that is currently, or has been, of interest to the Air Quality, Dam Safety, Hazardous Waste, Toxics Cleanup, and Water Quality Programs.

[Click this hyperlink](#) while viewing on your computer to access additional FINDS: detail in the EDR Site Report.

41
West
1/4-1/2
0.438 mi.
2310 ft.

GENIE INDUSTRIES MOOSE WERKS
7140 180TH AVE NE
REDMOND, WA 98073

ALLSITES **S108545237**
SPILLS **N/A**

Relative:
Lower
Actual:
54 ft.

ALLSITES:
Name: GENIE INDUSTRIES MOOSE WERKS
Facility Id: 89177399

Interaction: 70588
Interaction 1: I
Interaction 2: HWG
Ecology Program: HAZWASTE
Program Data: TURBOWASTE
Facility Alt.: GENIE INDUSTRIES MOOSE WERKS
Program ID: WAD980981690
Date Interaction: 1986-02-24 00:00:00
Date Interaction 3: Hazardous Waste Generator
Latitude: 47.667714353999997
Longitude: -122.100435129

Map ID
Direction
Distance
Elevation

MAP FINDINGS

Site

Database(s)

EDR ID Number
EPA ID Number

GENIE INDUSTRIES MOOSE WERKS (Continued)

S108545237

Interaction:	70589
Interaction 1:	I
Interaction 2:	HWP
Ecology Program:	HAZWASTE
Program Data:	HWPprt
Facility Alt.:	Terex Arial Work Platforms
Program ID:	WAD980981690
Date Interaction:	1992-01-01 00:00:00
Date Interaction 3:	Hazardous Waste Planner
Latitude:	47.667714353999997
Longitude:	-122.100435129
Interaction:	80440
Interaction 1:	A
Interaction 2:	AQLA
Ecology Program:	AIRQUAL
Program Data:	AIRSYS
Facility Alt.:	Genie Industries Moose Werks
Program ID:	C_033_18220
Date Interaction:	2007-01-01 00:00:00
Date Interaction 3:	Air Qual Local Authority
Latitude:	47.667714353999997
Longitude:	-122.100435129
Interaction:	70590
Interaction 1:	I
Interaction 2:	TIER2
Ecology Program:	HAZWASTE
Program Data:	EPCRA
Facility Alt.:	Not reported
Program ID:	WAD980981690
Date Interaction:	1995-01-01 00:00:00
Date Interaction 3:	Emergency/Haz Chem Rpt TI
Latitude:	47.667714353999997
Longitude:	-122.100435129
Interaction:	70591
Interaction 1:	A
Interaction 2:	HWG
Ecology Program:	HAZWASTE
Program Data:	TURBOWASTE
Facility Alt.:	Not reported
Program ID:	WAD980981690
Date Interaction:	1996-08-01 00:00:00
Date Interaction 3:	Hazardous Waste Generator
Latitude:	47.667714353999997
Longitude:	-122.100435129
Interaction:	70592
Interaction 1:	I
Interaction 2:	TRI
Ecology Program:	HAZWASTE
Program Data:	EPCRA

Map ID
Direction
Distance
Elevation

MAP FINDINGS

Site

Database(s)

EDR ID Number
EPA ID Number

GENIE INDUSTRIES MOOSE WERKS (Continued)

S108545237

Facility Alt.: Not reported
Program ID: WAD980981690
Date Interaction: 2002-01-01 00:00:00
Date Interaction 3: Toxics Release Inventory
Latitude: 47.66771435399997
Longitude: -122.100435129

Interaction: 83576
Interaction 1: I
Interaction 2: INDSWGP
Ecology Program: WATQUAL
Program Data: PARIS
Facility Alt.: GENIE INDUSTRIES MOOSEWERKS
Program ID: SO3003596
Date Interaction: 1999-03-31 00:00:00
Date Interaction 3: Industrial SW GP
Latitude: 47.66771435399997
Longitude: -122.100435129

SPILLS:

Name: WASTE MGT
Address: 7140 180TH AVE
City,State,Zip: REDMOND, WA
Facility ID: 562759
Medium: Not reported
Material Desc: PETROLEUM - HYDRAULIC OIL
Material Qty: 2
Material Units: GALLON
Date Received: 05/22/2007
Contact Name: Not reported
Incident Date: Not reported
Incident Category Type: Not reported
Incident Category: Not reported
Latitude: Not reported
Longitude: Not reported
Source Type: Not reported
Source: Not reported
Vessel Facility Name2: Not reported
Recovered Quantity: Not reported
Resp Party Contact: Not reported
Cause: Not reported
Cause Type: Not reported
Resp Party Name: Not reported
Medium Type: Not reported
Contributing Factors: Not reported

MAP FINDINGS

Map ID
Direction
Distance
Elevation

Site

Database(s)

EDR ID Number
EPA ID Number

K42
NW
1/4-1/2
0.448 mi.
2366 ft.
GEMINI REDMOND
18460 NE 76TH ST
REDMOND, WA 98052
Site 2 of 3 in cluster K

ALLSITES
SPILLS
S105686516
N/A

Relative:
Lower
Actual:
43 ft.

ALLSITES:
 Name: GEMINI REDMOND
 Facility Id: 58180
 Interaction: 138758
 Interaction 1: A
 Interaction 2: HWG
 Ecology Program: HAZWASTE
 Program Data: TURBOWASTE
 Facility Alt.: Gemini Redmond
 Program ID: WAH000058705
 Date Interaction: 2021-03-22 00:00:00
 Date Interaction 3: Hazardous Waste Generator
 Latitude: 47.673029712999998
 Longitude: -122.094277187

SPILLS:
 Name: GENIE INDUSTRIES
 Address: 18460 NE 76TH ST
 City,State,Zip: REDMOND, WA
 Facility ID: 530905
 Medium: Not reported
 Material Desc: PETROLEUM - HYDRAULIC OIL
 Material Qty: 1
 Material Units: GALLON
 Date Received: 12/19/2002
 Contact Name: Hanley
 Incident Date: Not reported
 Incident Category Type: Not reported
 Incident Category: Not reported
 Latitude: Not reported
 Longitude: Not reported
 Source Type: Not reported
 Source: Not reported
 Vessel Facility Name2: Not reported
 Recovered Quantity: Not reported
 Resp Party Contact: Not reported
 Cause: Not reported
 Cause Type: Not reported
 Resp Party Name: Not reported
 Medium Type: Not reported
 Contributing Factors: Not reported

Map ID
 Direction
 Distance
 Elevation

MAP FINDINGS

Site

Database(s)

EDR ID Number
 EPA ID Number

K43
NW
1/4-1/2
0.451 mi.
2383 ft.
SUNBELT RENTALS INC
18455 NE 76TH STREET
REDMOND, WA 98052
Site 3 of 3 in cluster K

ALLSITES 1004794107
SPILLS WAD988490546
RCRA NonGen / NLR
FINDS
ECHO

Relative:
Lower
Actual:
43 ft.

ALLSITES:
 Name: SUNBELT RENTALS INC
 Facility Id: 21385196
 Interaction: 31785
 Interaction 1: A
 Interaction 2: TIER2
 Ecology Program: HAZWASTE
 Program Data: EPCRA
 Facility Alt.: Not reported
 Program ID: WAD988490546
 Date Interaction: 1997-01-01 00:00:00
 Date Interaction 3: Emergency/Haz Chem Rpt TI
 Latitude: 47.671884353000003
 Longitude: -122.09382512800001

Interaction: 31784
 Interaction 1: I
 Interaction 2: HWG
 Ecology Program: HAZWASTE
 Program Data: TURBOWASTE
 Facility Alt.: Not reported
 Program ID: WAD988490546
 Date Interaction: 1991-06-18 00:00:00
 Date Interaction 3: Hazardous Waste Generator
 Latitude: 47.671884353000003
 Longitude: -122.09382512800001

SPILLS:
 Name: SUNBELT RENTALS
 Address: 18455 NE 76TH ST
 City,State,Zip: REDMOND, WA
 Facility ID: 656578
 Medium: IMPERMEABLE CONTAINMENT
 Material Desc: PETROLEUM - MOTOR OIL
 Material Qty: 1
 Material Units: GALLON
 Date Received: 05/05/2015
 Contact Name: Not reported
 Incident Date: Not reported
 Incident Category Type: Not reported
 Incident Category: Not reported
 Latitude: Not reported
 Longitude: Not reported
 Source Type: Not reported
 Source: Not reported
 Vessel Facility Name2: Not reported
 Recovered Quantity: Not reported
 Resp Party Contact: Not reported
 Cause: Not reported
 Cause Type: Not reported

Map ID
 Direction
 Distance
 Elevation

MAP FINDINGS

Site

Database(s)

EDR ID Number
 EPA ID Number

SUNBELT RENTALS INC (Continued)

1004794107

Resp Party Name: Not reported
 Medium Type: Not reported
 Contributing Factors: Not reported

RCRA NonGen / NLR:

Date Form Received by Agency: 20030208
 Handler Name: SUNBELT RENTALS INC
 Handler Address: 18455 NE 76TH ST
 Handler City,State,Zip: REDMOND, WA 98052
 EPA ID: WAD988490546
 Contact Name: BRAD JEPPESEN
 Contact Address: 17950 REDMOND WAY
 Contact City,State,Zip: REDMOND, WA 98052
 Contact Telephone: 425-885-0505
 Contact Fax: Not reported
 Contact Email: Not reported
 Contact Title: Not reported
 EPA Region: 10
 Land Type: Other
 Federal Waste Generator Description: Not a generator, verified
 Non-Notifier: Not reported
 Biennial Report Cycle: Not reported
 Accessibility: Not reported
 Active Site Indicator: Not reported
 State District Owner: WA
 State District: NWRO
 Mailing Address: 17950 REDMOND WAY
 Mailing City,State,Zip: REDMOND, WA 98052
 Owner Name: SUNBELT RENTALS INC
 Owner Type: Private
 Operator Name: SUPER RENT INC
 Operator Type: Private
 Short-Term Generator Activity: No
 Importer Activity: No
 Mixed Waste Generator: No
 Transporter Activity: No
 Transfer Facility Activity: No
 Recycler Activity with Storage: No
 Small Quantity On-Site Burner Exemption: No
 Smelting Melting and Refining Furnace Exemption: No
 Underground Injection Control: No
 Off-Site Waste Receipt: No
 Universal Waste Indicator: No
 Universal Waste Destination Facility: No
 Federal Universal Waste: No
 Active Site Fed-Reg Treatment Storage and Disposal Facility: Not reported
 Active Site Converter Treatment storage and Disposal Facility: Not reported
 Active Site State-Reg Treatment Storage and Disposal Facility: Not reported
 Active Site State-Reg Handler: ---
 Federal Facility Indicator: Not reported
 Hazardous Secondary Material Indicator: NN
 Sub-Part K Indicator: Not reported
 Commercial TSD Indicator: No
 Treatment Storage and Disposal Type: Not reported
 2018 GPRA Permit Baseline: Not on the Baseline
 2018 GPRA Renewals Baseline: Not on the Baseline
 Permit Renewals Workload Universe: Not reported

Map ID
 Direction
 Distance
 Elevation

MAP FINDINGS

Site

Database(s)

EDR ID Number
 EPA ID Number

SUNBELT RENTALS INC (Continued)

1004794107

Permit Workload Universe:	Not reported
Permit Progress Universe:	Not reported
Post-Closure Workload Universe:	Not reported
Closure Workload Universe:	Not reported
202 GPRA Corrective Action Baseline:	No
Corrective Action Workload Universe:	No
Subject to Corrective Action Universe:	No
Non-TSDFs Where RCRA CA has Been Imposed Universe:	No
TSDFs Potentially Subject to CA Under 3004 (u)/(v) Universe:	No
TSDFs Only Subject to CA under Discretionary Auth Universe:	No
Corrective Action Priority Ranking:	No NCAPS ranking
Environmental Control Indicator:	No
Institutional Control Indicator:	No
Human Exposure Controls Indicator:	N/A
Groundwater Controls Indicator:	N/A
Operating TSDF Universe:	Not reported
Full Enforcement Universe:	Not reported
Significant Non-Complier Universe:	No
Unaddressed Significant Non-Complier Universe:	No
Addressed Significant Non-Complier Universe:	No
Significant Non-Complier With a Compliance Schedule Universe:	No
Financial Assurance Required:	Not reported
Handler Date of Last Change:	20180510
Recognized Trader-Importer:	No
Recognized Trader-Exporter:	No
Importer of Spent Lead Acid Batteries:	No
Exporter of Spent Lead Acid Batteries:	No
Recycler Activity Without Storage:	No
Manifest Broker:	No
Sub-Part P Indicator:	No

Handler - Owner Operator:

Owner/Operator Indicator:	Owner
Owner/Operator Name:	ANDERSON INVESTMENT CO
Legal Status:	Private
Date Became Current:	Not reported
Date Ended Current:	Not reported
Owner/Operator Address:	17950 REDMOND WAY
Owner/Operator City,State,Zip:	REDMOND, WA 98052
Owner/Operator Telephone:	425-881-3359
Owner/Operator Telephone Ext:	Not reported
Owner/Operator Fax:	Not reported
Owner/Operator Email:	Not reported

Owner/Operator Indicator:	Owner
Owner/Operator Name:	ANDERSON INVESTMENT CO
Legal Status:	Private
Date Became Current:	Not reported
Date Ended Current:	Not reported
Owner/Operator Address:	17950 REDMOND WAY
Owner/Operator City,State,Zip:	REDMOND, WA 98052
Owner/Operator Telephone:	425-881-3359
Owner/Operator Telephone Ext:	Not reported
Owner/Operator Fax:	Not reported
Owner/Operator Email:	Not reported

Map ID
Direction
Distance
Elevation

MAP FINDINGS

Site

Database(s)

EDR ID Number
EPA ID Number

SUNBELT RENTALS INC (Continued)

1004794107

Owner/Operator Indicator: Owner
Owner/Operator Name: ANDERSON INVESTMENT CO
Legal Status: Private
Date Became Current: Not reported
Date Ended Current: Not reported
Owner/Operator Address: 17950 REDMOND WAY
Owner/Operator City,State,Zip: REDMOND, WA 98052
Owner/Operator Telephone: 425-881-3359
Owner/Operator Telephone Ext: Not reported
Owner/Operator Fax: Not reported
Owner/Operator Email: Not reported

Owner/Operator Indicator: Owner
Owner/Operator Name: ANDERSON INVESTMENT CO
Legal Status: Private
Date Became Current: Not reported
Date Ended Current: Not reported
Owner/Operator Address: 17950 REDMOND WAY
Owner/Operator City,State,Zip: REDMOND, WA 98052
Owner/Operator Telephone: 425-881-3359
Owner/Operator Telephone Ext: Not reported
Owner/Operator Fax: Not reported
Owner/Operator Email: Not reported

Owner/Operator Indicator: Operator
Owner/Operator Name: SUPER RENT INC
Legal Status: Private
Date Became Current: Not reported
Date Ended Current: Not reported
Owner/Operator Address: 17950 REDMOND WAY
Owner/Operator City,State,Zip: REDMOND, WA 98052
Owner/Operator Telephone: 425-881-3359
Owner/Operator Telephone Ext: Not reported
Owner/Operator Fax: Not reported
Owner/Operator Email: Not reported

Owner/Operator Indicator: Operator
Owner/Operator Name: SUNBELT RENTALS INC
Legal Status: Private
Date Became Current: Not reported
Date Ended Current: Not reported
Owner/Operator Address: 18455 NE 76TH ST
Owner/Operator City,State,Zip: REDMOND, WA 98052
Owner/Operator Telephone: 000-000-0000
Owner/Operator Telephone Ext: Not reported
Owner/Operator Fax: Not reported
Owner/Operator Email: Not reported

Owner/Operator Indicator: Operator
Owner/Operator Name: SUNBELT RENTALS INC
Legal Status: Private
Date Became Current: Not reported
Date Ended Current: Not reported
Owner/Operator Address: 18455 NE 76TH ST
Owner/Operator City,State,Zip: REDMOND, WA 98052
Owner/Operator Telephone: 000-000-0000
Owner/Operator Telephone Ext: Not reported

Map ID
Direction
Distance
Elevation

MAP FINDINGS

Site

Database(s)

EDR ID Number
EPA ID Number

SUNBELT RENTALS INC (Continued)

1004794107

Owner/Operator Fax:	Not reported
Owner/Operator Email:	Not reported
Owner/Operator Indicator:	Owner
Owner/Operator Name:	SUPER RENT INC
Legal Status:	Private
Date Became Current:	19960808
Date Ended Current:	Not reported
Owner/Operator Address:	17950 REDMOND WAY
Owner/Operator City,State,Zip:	REDMOND, WA 98052
Owner/Operator Telephone:	425-881-3359
Owner/Operator Telephone Ext:	Not reported
Owner/Operator Fax:	Not reported
Owner/Operator Email:	Not reported
Owner/Operator Indicator:	Owner
Owner/Operator Name:	SUPER RENT INC
Legal Status:	Private
Date Became Current:	19960808
Date Ended Current:	Not reported
Owner/Operator Address:	17950 REDMOND WAY
Owner/Operator City,State,Zip:	REDMOND, WA 98052
Owner/Operator Telephone:	425-881-3359
Owner/Operator Telephone Ext:	Not reported
Owner/Operator Fax:	Not reported
Owner/Operator Email:	Not reported
Owner/Operator Indicator:	Operator
Owner/Operator Name:	SUPER RENT INC
Legal Status:	Private
Date Became Current:	Not reported
Date Ended Current:	Not reported
Owner/Operator Address:	17950 REDMOND WAY
Owner/Operator City,State,Zip:	REDMOND, WA 98052
Owner/Operator Telephone:	425-881-3359
Owner/Operator Telephone Ext:	Not reported
Owner/Operator Fax:	Not reported
Owner/Operator Email:	Not reported
Owner/Operator Indicator:	Operator
Owner/Operator Name:	SUPER RENT INC
Legal Status:	Private
Date Became Current:	Not reported
Date Ended Current:	Not reported
Owner/Operator Address:	17950 REDMOND WAY
Owner/Operator City,State,Zip:	REDMOND, WA 98052
Owner/Operator Telephone:	425-881-3359
Owner/Operator Telephone Ext:	Not reported
Owner/Operator Fax:	Not reported
Owner/Operator Email:	Not reported
Owner/Operator Indicator:	Owner
Owner/Operator Name:	SUPER RENT INC
Legal Status:	Private
Date Became Current:	19960808
Date Ended Current:	Not reported
Owner/Operator Address:	17950 REDMOND WAY

Map ID
Direction
Distance
Elevation

MAP FINDINGS

Site

Database(s)

EDR ID Number
EPA ID Number

SUNBELT RENTALS INC (Continued)

1004794107

Owner/Operator City,State,Zip: REDMOND, WA 98052
Owner/Operator Telephone: 425-881-3359
Owner/Operator Telephone Ext: Not reported
Owner/Operator Fax: Not reported
Owner/Operator Email: Not reported

Owner/Operator Indicator: Owner
Owner/Operator Name: SUNBELT RENTALS INC
Legal Status: Private
Date Became Current: 20010801
Date Ended Current: Not reported
Owner/Operator Address: PO BOX 1950
Owner/Operator City,State,Zip: PEORIA, IL 61656
Owner/Operator Telephone: 309-694-6644
Owner/Operator Telephone Ext: Not reported
Owner/Operator Fax: Not reported
Owner/Operator Email: Not reported

Owner/Operator Indicator: Owner
Owner/Operator Name: SUNBELT RENTALS INC
Legal Status: Private
Date Became Current: 20010801
Date Ended Current: Not reported
Owner/Operator Address: PO BOX 1950
Owner/Operator City,State,Zip: PEORIA, IL 61656
Owner/Operator Telephone: 309-694-6644
Owner/Operator Telephone Ext: Not reported
Owner/Operator Fax: Not reported
Owner/Operator Email: Not reported

Owner/Operator Indicator: Operator
Owner/Operator Name: SUPER RENT INC
Legal Status: Private
Date Became Current: Not reported
Date Ended Current: Not reported
Owner/Operator Address: 17950 REDMOND WAY
Owner/Operator City,State,Zip: REDMOND, WA 98052
Owner/Operator Telephone: 425-881-3359
Owner/Operator Telephone Ext: Not reported
Owner/Operator Fax: Not reported
Owner/Operator Email: Not reported

Owner/Operator Indicator: Operator
Owner/Operator Name: SUNBELT RENTALS INC
Legal Status: Private
Date Became Current: Not reported
Date Ended Current: Not reported
Owner/Operator Address: 18455 NE 76TH ST
Owner/Operator City,State,Zip: REDMOND, WA 98052
Owner/Operator Telephone: 000-000-0000
Owner/Operator Telephone Ext: Not reported
Owner/Operator Fax: Not reported
Owner/Operator Email: Not reported

Owner/Operator Indicator: Owner
Owner/Operator Name: SUPER RENT INC
Legal Status: Private

Map ID
Direction
Distance
Elevation

MAP FINDINGS

Site

Database(s)

EDR ID Number
EPA ID Number

SUNBELT RENTALS INC (Continued)

1004794107

Date Became Current:	19960808
Date Ended Current:	Not reported
Owner/Operator Address:	17950 REDMOND WAY
Owner/Operator City,State,Zip:	REDMOND, WA 98052
Owner/Operator Telephone:	425-881-3359
Owner/Operator Telephone Ext:	Not reported
Owner/Operator Fax:	Not reported
Owner/Operator Email:	Not reported
Owner/Operator Indicator:	Owner
Owner/Operator Name:	ANDERSON INVESTMENT CO
Legal Status:	Private
Date Became Current:	Not reported
Date Ended Current:	Not reported
Owner/Operator Address:	17950 REDMOND WAY
Owner/Operator City,State,Zip:	REDMOND, WA 98052
Owner/Operator Telephone:	425-881-3359
Owner/Operator Telephone Ext:	Not reported
Owner/Operator Fax:	Not reported
Owner/Operator Email:	Not reported
Owner/Operator Indicator:	Owner
Owner/Operator Name:	SUNBELT RENTALS INC
Legal Status:	Private
Date Became Current:	20010801
Date Ended Current:	Not reported
Owner/Operator Address:	PO BOX 1950
Owner/Operator City,State,Zip:	PEORIA, IL 61656
Owner/Operator Telephone:	309-694-6644
Owner/Operator Telephone Ext:	Not reported
Owner/Operator Fax:	Not reported
Owner/Operator Email:	Not reported
Owner/Operator Indicator:	Owner
Owner/Operator Name:	SUNBELT RENTALS INC
Legal Status:	Private
Date Became Current:	20010801
Date Ended Current:	Not reported
Owner/Operator Address:	PO BOX 1950
Owner/Operator City,State,Zip:	PEORIA, IL 61656
Owner/Operator Telephone:	309-694-6644
Owner/Operator Telephone Ext:	Not reported
Owner/Operator Fax:	Not reported
Owner/Operator Email:	Not reported
Owner/Operator Indicator:	Owner
Owner/Operator Name:	SUNBELT RENTALS INC
Legal Status:	Private
Date Became Current:	Not reported
Date Ended Current:	Not reported
Owner/Operator Address:	18455 NE 76TH ST
Owner/Operator City,State,Zip:	REDMOND, WA 98052
Owner/Operator Telephone:	000-000-0000
Owner/Operator Telephone Ext:	Not reported
Owner/Operator Fax:	Not reported
Owner/Operator Email:	Not reported

Map ID
Direction
Distance
Elevation

MAP FINDINGS

Site

Database(s)

EDR ID Number
EPA ID Number

SUNBELT RENTALS INC (Continued)

1004794107

Owner/Operator Indicator: Owner
Owner/Operator Name: ANDERSON INVESTMENT CO
Legal Status: Private
Date Became Current: Not reported
Date Ended Current: Not reported
Owner/Operator Address: 17950 REDMOND WAY
Owner/Operator City,State,Zip: REDMOND, WA 98052
Owner/Operator Telephone: 425-881-3359
Owner/Operator Telephone Ext: Not reported
Owner/Operator Fax: Not reported
Owner/Operator Email: Not reported

Owner/Operator Indicator: Owner
Owner/Operator Name: SUPER RENT INC
Legal Status: Private
Date Became Current: 19960808
Date Ended Current: Not reported
Owner/Operator Address: 17950 REDMOND WAY
Owner/Operator City,State,Zip: REDMOND, WA 98052
Owner/Operator Telephone: 425-881-3359
Owner/Operator Telephone Ext: Not reported
Owner/Operator Fax: Not reported
Owner/Operator Email: Not reported

Owner/Operator Indicator: Owner
Owner/Operator Name: SUNBELT RENTALS INC
Legal Status: Private
Date Became Current: Not reported
Date Ended Current: Not reported
Owner/Operator Address: 18455 NE 76TH ST
Owner/Operator City,State,Zip: REDMOND, WA 98052
Owner/Operator Telephone: 000-000-0000
Owner/Operator Telephone Ext: Not reported
Owner/Operator Fax: Not reported
Owner/Operator Email: Not reported

Owner/Operator Indicator: Owner
Owner/Operator Name: SUNBELT RENTALS INC
Legal Status: Private
Date Became Current: Not reported
Date Ended Current: Not reported
Owner/Operator Address: 18455 NE 76TH ST
Owner/Operator City,State,Zip: REDMOND, WA 98052
Owner/Operator Telephone: 000-000-0000
Owner/Operator Telephone Ext: Not reported
Owner/Operator Fax: Not reported
Owner/Operator Email: Not reported

Owner/Operator Indicator: Owner
Owner/Operator Name: SUNBELT RENTALS INC
Legal Status: Private
Date Became Current: Not reported
Date Ended Current: Not reported
Owner/Operator Address: 18455 NE 76TH ST
Owner/Operator City,State,Zip: REDMOND, WA 98052
Owner/Operator Telephone: 000-000-0000
Owner/Operator Telephone Ext: Not reported

Map ID
Direction
Distance
Elevation

MAP FINDINGS

Site

Database(s)

EDR ID Number
EPA ID Number

SUNBELT RENTALS INC (Continued)

1004794107

Owner/Operator Fax:	Not reported
Owner/Operator Email:	Not reported
Owner/Operator Indicator:	Owner
Owner/Operator Name:	ANDERSON INVESTMENT CO
Legal Status:	Private
Date Became Current:	Not reported
Date Ended Current:	Not reported
Owner/Operator Address:	17950 REDMOND WAY
Owner/Operator City,State,Zip:	REDMOND, WA 98052
Owner/Operator Telephone:	425-881-3359
Owner/Operator Telephone Ext:	Not reported
Owner/Operator Fax:	Not reported
Owner/Operator Email:	Not reported
Owner/Operator Indicator:	Operator
Owner/Operator Name:	SUPER RENT INC
Legal Status:	Private
Date Became Current:	Not reported
Date Ended Current:	Not reported
Owner/Operator Address:	17950 REDMOND WAY
Owner/Operator City,State,Zip:	REDMOND, WA 98052
Owner/Operator Telephone:	425-881-3359
Owner/Operator Telephone Ext:	Not reported
Owner/Operator Fax:	Not reported
Owner/Operator Email:	Not reported
Owner/Operator Indicator:	Operator
Owner/Operator Name:	SUPER RENT INC
Legal Status:	Private
Date Became Current:	Not reported
Date Ended Current:	Not reported
Owner/Operator Address:	17950 REDMOND WAY
Owner/Operator City,State,Zip:	REDMOND, WA 98052
Owner/Operator Telephone:	425-881-3359
Owner/Operator Telephone Ext:	Not reported
Owner/Operator Fax:	Not reported
Owner/Operator Email:	Not reported
Owner/Operator Indicator:	Owner
Owner/Operator Name:	ANDERSON INVESTMENT CO
Legal Status:	Private
Date Became Current:	Not reported
Date Ended Current:	Not reported
Owner/Operator Address:	17950 REDMOND WAY
Owner/Operator City,State,Zip:	REDMOND, WA 98052
Owner/Operator Telephone:	425-881-3359
Owner/Operator Telephone Ext:	Not reported
Owner/Operator Fax:	Not reported
Owner/Operator Email:	Not reported
Owner/Operator Indicator:	Operator
Owner/Operator Name:	SUPER RENT INC S
Legal Status:	Private
Date Became Current:	19960808
Date Ended Current:	Not reported
Owner/Operator Address:	17950 REDMOND WAY

Map ID
Direction
Distance
Elevation

MAP FINDINGS

Site

Database(s)

EDR ID Number
EPA ID Number

SUNBELT RENTALS INC (Continued)

1004794107

Owner/Operator City,State,Zip: REDMOND, WA 98052
Owner/Operator Telephone: 425-881-3359
Owner/Operator Telephone Ext: Not reported
Owner/Operator Fax: Not reported
Owner/Operator Email: Not reported

Owner/Operator Indicator: Owner
Owner/Operator Name: SUNBELT RENTALS S
Legal Status: Private
Date Became Current: 20010801
Date Ended Current: Not reported
Owner/Operator Address: PO BOX 1950
Owner/Operator City,State,Zip: PEORIA, IL 61656
Owner/Operator Telephone: 309-694-6644
Owner/Operator Telephone Ext: Not reported
Owner/Operator Fax: Not reported
Owner/Operator Email: Not reported

Owner/Operator Indicator: Owner
Owner/Operator Name: SUNBELT RENTALS INC
Legal Status: Private
Date Became Current: Not reported
Date Ended Current: Not reported
Owner/Operator Address: 18455 NE 76TH ST
Owner/Operator City,State,Zip: REDMOND, WA 98052
Owner/Operator Telephone: 000-000-0000
Owner/Operator Telephone Ext: Not reported
Owner/Operator Fax: Not reported
Owner/Operator Email: Not reported

Owner/Operator Indicator: Owner
Owner/Operator Name: SUNBELT RENTALS INC
Legal Status: Private
Date Became Current: Not reported
Date Ended Current: Not reported
Owner/Operator Address: 18455 NE 76TH ST
Owner/Operator City,State,Zip: REDMOND, WA 98052
Owner/Operator Telephone: 000-000-0000
Owner/Operator Telephone Ext: Not reported
Owner/Operator Fax: Not reported
Owner/Operator Email: Not reported

Owner/Operator Indicator: Operator
Owner/Operator Name: SUPER RENT INC
Legal Status: Private
Date Became Current: Not reported
Date Ended Current: Not reported
Owner/Operator Address: 17950 REDMOND WAY
Owner/Operator City,State,Zip: REDMOND, WA 98052
Owner/Operator Telephone: 425-881-3359
Owner/Operator Telephone Ext: Not reported
Owner/Operator Fax: Not reported
Owner/Operator Email: Not reported

Owner/Operator Indicator: Owner
Owner/Operator Name: ANDERSON INVESTMENT CO
Legal Status: Private

Map ID
Direction
Distance
Elevation

MAP FINDINGS

Site

Database(s)

EDR ID Number
EPA ID Number

SUNBELT RENTALS INC (Continued)

1004794107

Date Became Current: Not reported
Date Ended Current: Not reported
Owner/Operator Address: 17950 REDMOND WAY
Owner/Operator City,State,Zip: REDMOND, WA 98052
Owner/Operator Telephone: 425-881-3359
Owner/Operator Telephone Ext: Not reported
Owner/Operator Fax: Not reported
Owner/Operator Email: Not reported

Owner/Operator Indicator: Operator
Owner/Operator Name: SUNBELT RENTALS INC
Legal Status: Private
Date Became Current: Not reported
Date Ended Current: Not reported
Owner/Operator Address: PO BOX 1950
Owner/Operator City,State,Zip: PEORIA, IL 61656
Owner/Operator Telephone: 309-694-6644
Owner/Operator Telephone Ext: Not reported
Owner/Operator Fax: Not reported
Owner/Operator Email: Not reported

Owner/Operator Indicator: Operator
Owner/Operator Name: SUPER RENT INC
Legal Status: Private
Date Became Current: Not reported
Date Ended Current: Not reported
Owner/Operator Address: 17950 REDMOND WAY
Owner/Operator City,State,Zip: REDMOND, WA 98052
Owner/Operator Telephone: 425-881-3359
Owner/Operator Telephone Ext: Not reported
Owner/Operator Fax: Not reported
Owner/Operator Email: Not reported

Owner/Operator Indicator: Owner
Owner/Operator Name: ANDERSON INVESTMENT CO
Legal Status: Private
Date Became Current: Not reported
Date Ended Current: Not reported
Owner/Operator Address: 17950 REDMOND WAY
Owner/Operator City,State,Zip: REDMOND, WA 98052
Owner/Operator Telephone: 425-881-3359
Owner/Operator Telephone Ext: Not reported
Owner/Operator Fax: Not reported
Owner/Operator Email: Not reported

Owner/Operator Indicator: Operator
Owner/Operator Name: SUPER RENT INC
Legal Status: Private
Date Became Current: Not reported
Date Ended Current: Not reported
Owner/Operator Address: 17950 REDMOND WAY
Owner/Operator City,State,Zip: REDMOND, WA 98052
Owner/Operator Telephone: 425-881-3359
Owner/Operator Telephone Ext: Not reported
Owner/Operator Fax: Not reported
Owner/Operator Email: Not reported

Map ID
Direction
Distance
Elevation

MAP FINDINGS

Site

Database(s)

EDR ID Number
EPA ID Number

SUNBELT RENTALS INC (Continued)

1004794107

Historic Generators:

Receive Date: 20020131
Handler Name: SUNBELT RENTALS INC
Federal Waste Generator Description: Not a generator, verified
State District Owner: WA
Large Quantity Handler of Universal Waste: No
Recognized Trader Importer: No
Recognized Trader Exporter: No
Spent Lead Acid Battery Importer: No
Spent Lead Acid Battery Exporter: No
Current Record: No
Non Storage Recycler Activity: Not reported
Electronic Manifest Broker: Not reported

Receive Date: 20030207
Handler Name: SUNBELT RENTALS INC
Federal Waste Generator Description: Not a generator, verified
State District Owner: WA
Large Quantity Handler of Universal Waste: No
Recognized Trader Importer: No
Recognized Trader Exporter: No
Spent Lead Acid Battery Importer: No
Spent Lead Acid Battery Exporter: No
Current Record: No
Non Storage Recycler Activity: Not reported
Electronic Manifest Broker: Not reported

Receive Date: 20030208
Handler Name: SUNBELT RENTALS INC
Federal Waste Generator Description: Not a generator, verified
State District Owner: WA
Large Quantity Handler of Universal Waste: No
Recognized Trader Importer: No
Recognized Trader Exporter: No
Spent Lead Acid Battery Importer: No
Spent Lead Acid Battery Exporter: No
Current Record: Yes
Non Storage Recycler Activity: Not reported
Electronic Manifest Broker: Not reported

Receive Date: 19941231
Handler Name: SUNBELT RENTALS INC
Federal Waste Generator Description: Conditionally Exempt Small Quantity Generator
State District Owner: WA
Large Quantity Handler of Universal Waste: No
Recognized Trader Importer: No
Recognized Trader Exporter: No
Spent Lead Acid Battery Importer: No
Spent Lead Acid Battery Exporter: No
Current Record: No
Non Storage Recycler Activity: Not reported
Electronic Manifest Broker: Not reported

Receive Date: 19940101
Handler Name: SUNBELT RENTALS INC
Federal Waste Generator Description: Not a generator, verified
State District Owner: WA

Map ID
Direction
Distance
Elevation

MAP FINDINGS

Site

Database(s)

EDR ID Number
EPA ID Number

SUNBELT RENTALS INC (Continued)

1004794107

Large Quantity Handler of Universal Waste: No
Recognized Trader Importer: No
Recognized Trader Exporter: No
Spent Lead Acid Battery Importer: No
Spent Lead Acid Battery Exporter: No
Current Record: No
Non Storage Recycler Activity: Not reported
Electronic Manifest Broker: Not reported

Receive Date: 19960305
Handler Name: SUNBELT RENTALS INC
Federal Waste Generator Description: Conditionally Exempt Small Quantity Generator
State District Owner: WA
Large Quantity Handler of Universal Waste: No
Recognized Trader Importer: No
Recognized Trader Exporter: No
Spent Lead Acid Battery Importer: No
Spent Lead Acid Battery Exporter: No
Current Record: No
Non Storage Recycler Activity: Not reported
Electronic Manifest Broker: Not reported

Receive Date: 19970307
Handler Name: SUNBELT RENTALS INC
Federal Waste Generator Description: Conditionally Exempt Small Quantity Generator
State District Owner: WA
Large Quantity Handler of Universal Waste: No
Recognized Trader Importer: No
Recognized Trader Exporter: No
Spent Lead Acid Battery Importer: No
Spent Lead Acid Battery Exporter: No
Current Record: No
Non Storage Recycler Activity: Not reported
Electronic Manifest Broker: Not reported

Receive Date: 19980105
Handler Name: SUNBELT RENTALS INC
Federal Waste Generator Description: Conditionally Exempt Small Quantity Generator
State District Owner: WA
Large Quantity Handler of Universal Waste: No
Recognized Trader Importer: No
Recognized Trader Exporter: No
Spent Lead Acid Battery Importer: No
Spent Lead Acid Battery Exporter: No
Current Record: No
Non Storage Recycler Activity: Not reported
Electronic Manifest Broker: Not reported

Receive Date: 19990104
Handler Name: SUNBELT RENTALS INC
Federal Waste Generator Description: Conditionally Exempt Small Quantity Generator
State District Owner: WA
Large Quantity Handler of Universal Waste: No
Recognized Trader Importer: No
Recognized Trader Exporter: No
Spent Lead Acid Battery Importer: No
Spent Lead Acid Battery Exporter: No

Map ID
Direction
Distance
Elevation

MAP FINDINGS

Site

Database(s)

EDR ID Number
EPA ID Number

SUNBELT RENTALS INC (Continued)

1004794107

Current Record:	No
Non Storage Recycler Activity:	Not reported
Electronic Manifest Broker:	Not reported
Receive Date:	20000112
Handler Name:	SUNBELT RENTALS INC
Federal Waste Generator Description:	Conditionally Exempt Small Quantity Generator
State District Owner:	WA
Large Quantity Handler of Universal Waste:	No
Recognized Trader Importer:	No
Recognized Trader Exporter:	No
Spent Lead Acid Battery Importer:	No
Spent Lead Acid Battery Exporter:	No
Current Record:	No
Non Storage Recycler Activity:	Not reported
Electronic Manifest Broker:	Not reported
Receive Date:	20001208
Handler Name:	SUNBELT RENTALS INC
Federal Waste Generator Description:	Conditionally Exempt Small Quantity Generator
State District Owner:	WA
Large Quantity Handler of Universal Waste:	No
Recognized Trader Importer:	No
Recognized Trader Exporter:	No
Spent Lead Acid Battery Importer:	No
Spent Lead Acid Battery Exporter:	No
Current Record:	No
Non Storage Recycler Activity:	Not reported
Electronic Manifest Broker:	Not reported
Receive Date:	20020131
Handler Name:	SUNBELT RENTALS INC
Federal Waste Generator Description:	Conditionally Exempt Small Quantity Generator
State District Owner:	WA
Large Quantity Handler of Universal Waste:	No
Recognized Trader Importer:	No
Recognized Trader Exporter:	No
Spent Lead Acid Battery Importer:	No
Spent Lead Acid Battery Exporter:	No
Current Record:	No
Non Storage Recycler Activity:	Not reported
Electronic Manifest Broker:	Not reported
Receive Date:	20030121
Handler Name:	SUNBELT RENTALS INC
Federal Waste Generator Description:	Not a generator, verified
State District Owner:	WA
Large Quantity Handler of Universal Waste:	No
Recognized Trader Importer:	No
Recognized Trader Exporter:	No
Spent Lead Acid Battery Importer:	No
Spent Lead Acid Battery Exporter:	No
Current Record:	No
Non Storage Recycler Activity:	Not reported
Electronic Manifest Broker:	Not reported
Receive Date:	20030207

Map ID
Direction
Distance
Elevation

MAP FINDINGS

Site

Database(s)

EDR ID Number
EPA ID Number

SUNBELT RENTALS INC (Continued)

1004794107

Handler Name: SUNBELT RENTALS INC
Federal Waste Generator Description: Not a generator, verified
State District Owner: WA
Large Quantity Handler of Universal Waste: No
Recognized Trader Importer: No
Recognized Trader Exporter: No
Spent Lead Acid Battery Importer: No
Spent Lead Acid Battery Exporter: No
Current Record: No
Non Storage Recycler Activity: Not reported
Electronic Manifest Broker: Not reported

List of NAICS Codes and Descriptions:

NAICS Code: 53231
NAICS Description: GENERAL RENTAL CENTERS

Facility Has Received Notices of Violations:

Violations: No Violations Found

Evaluation Action Summary:

Evaluations: No Evaluations Found

FINDS:

Registry ID: 110005363999

Click Here:

Environmental Interest/Information System:

Washington Facility / Site Identification System (WA-FSIS) provides a means to query and display data maintained by the Washington Department of Ecology. This system contains key information for each facility/site that is currently, or has been, of interest to the Air Quality, Dam Safety, Hazardous Waste, Toxics Cleanup, and Water Quality Programs.

RCRAInfo is a national information system that supports the Resource Conservation and Recovery Act (RCRA) program through the tracking of events and activities related to facilities that generate, transport, and treat, store, or dispose of hazardous waste. RCRAInfo allows RCRA program staff to track the notification, permit, compliance, and corrective action activities required under RCRA.

[Click this hyperlink](#) while viewing on your computer to access additional FINDS: detail in the EDR Site Report.

ECHO:

Envid: 1004794107
Registry ID: 110005363999
DFR URL: <http://echo.epa.gov/detailed-facility-report?fid=110005363999>
Name: SUNBELT RENTALS INC
Address: 18455 NE 76TH STREET
City,State,Zip: REDMOND, WA 98052

Map ID
Direction
Distance
Elevation

MAP FINDINGS

Site

Database(s)

EDR ID Number
EPA ID Number

L44 **EDMOND SCIENCE CTR 2562B01**
West **18120 NE 68TH ST**
1/4-1/2 **REDMOND, WA 98053**
0.457 mi.
2412 ft. **Site 1 of 2 in cluster L**

ALLSITES **S108523667**
Financial Assurance **N/A**

Relative:
Lower
Actual:
63 ft.

ALLSITES:
Name: EDMOND SCIENCE CTR 2562B01
Facility Id: 89334368

Interaction: 70691
Interaction 1: A
Interaction 2: UST
Ecology Program: TOXICS
Program Data: UST
Facility Alt.: Not reported
Program ID: 101562
Date Interaction: 1991-06-01 00:00:00
Date Interaction 3: Underground Storage Tank
Latitude: 47.666260350000002
Longitude: -122.068551134

Interaction: 70692
Interaction 1: A
Interaction 2: TIER2
Ecology Program: HAZWASTE
Program Data: EPCRA
Facility Alt.: ZIPLY FIBER REDMOND SCIENCE CTR 2562
Program ID: CRK000040770
Date Interaction: 1995-01-01 00:00:00
Date Interaction 3: Emergency/Haz Chem Rpt TI
Latitude: 47.666260350000002
Longitude: -122.068551134

WA Financial Assurance 1:
Name: EEDMOND SCIENCE CTR (2562-B01)
Address: 18120 NE 68TH ST
City,State,Zip: REDMOND, WA 98053
DOE Site ID: 101562
Financial Resp Type: ASSOC ELECTRIC & GAS INSURANCE
Inception Date: 06/01/2012
Expiration Date: 06/01/2014
Address 2: Not reported
Policy Number: XL5113002P
Effective Date: 06/01/2013
Liability Limit Type: Not reported
Compliance Method: Not reported
Proof of Responsibility Document Flag: Not reported
Retroactive Date: Not reported
Latitude: 47.666266
Longitude: -122.068566

Name: EEDMOND SCIENCE CTR (2562-B01)
Address: 18120 NE 68TH ST
City,State,Zip: REDMOND, WA 98053
DOE Site ID: 101562
Financial Resp Type: LLOYD S SYNDICATES 623/2623

Map ID
Direction
Distance
Elevation

MAP FINDINGS

Site

Database(s)

EDR ID Number
EPA ID Number

EDMOND SCIENCE CTR 2562B01 (Continued)

S108523667

Inception Date:	05/01/2020
Expiration Date:	05/01/2021
Address 2:	Not reported
Policy Number:	W2B1DE200101
Effective Date:	05/01/2020
Liability Limit Type:	Not reported
Compliance Method:	Not reported
Proof of Responsibility Document Flag:	Not reported
Retroactive Date:	Not reported
Latitude:	47.666266
Longitude:	-122.068566
Name:	EEDMOND SCIENCE CTR (2562-B01)
Address:	18120 NE 68TH ST
City,State,Zip:	REDMOND, WA 98053
DOE Site ID:	101562
Financial Resp Type:	ASSOC ELECTRIC & GAS INSURANCE
Inception Date:	06/01/2019
Expiration Date:	06/01/2020
Address 2:	Not reported
Policy Number:	XL5113008P
Effective Date:	06/01/2019
Liability Limit Type:	Not reported
Compliance Method:	Not reported
Proof of Responsibility Document Flag:	Not reported
Retroactive Date:	Not reported
Latitude:	47.666266
Longitude:	-122.068566
Name:	EEDMOND SCIENCE CTR (2562-B01)
Address:	18120 NE 68TH ST
City,State,Zip:	REDMOND, WA 98053
DOE Site ID:	101562
Financial Resp Type:	ASSOC ELECTRIC & GAS INSURANCE
Inception Date:	01/01/2017
Expiration Date:	01/01/2018
Address 2:	Not reported
Policy Number:	XL5113006p
Effective Date:	01/01/2017
Liability Limit Type:	Not reported
Compliance Method:	Not reported
Proof of Responsibility Document Flag:	Not reported
Retroactive Date:	Not reported
Latitude:	47.666266
Longitude:	-122.068566
Name:	EEDMOND SCIENCE CTR (2562-B01)
Address:	18120 NE 68TH ST
City,State,Zip:	REDMOND, WA 98053
DOE Site ID:	101562
Financial Resp Type:	ASSOC ELECTRIC & GAS INSURANCE
Inception Date:	06/01/2018
Expiration Date:	06/01/2019
Address 2:	Not reported
Policy Number:	XL5113007P
Effective Date:	06/01/2018
Liability Limit Type:	Not reported

Map ID
 Direction
 Distance
 Elevation

MAP FINDINGS

Site

Database(s)

EDR ID Number
 EPA ID Number

EDMOND SCIENCE CTR 2562B01 (Continued)

S108523667

Compliance Method: Not reported
 Proof of Responsibility Document Flag: Not reported
 Retroactive Date: Not reported
 Latitude: 47.666266
 Longitude: -122.068566

**M45
 NW
 1/4-1/2
 0.466 mi.
 2461 ft.**

**REDMOND ABANDONED TRU
 COR OF NE 185TH ST & NE 76T ST
 REDMOND, WA 98052**

**ALLSITES 1000658720
 RCRA NonGen / NLR WAD988483731**

Site 1 of 3 in cluster M

**Relative:
 Lower
 Actual:
 44 ft.**

ALLSITES:
 Name: REDMOND ABANDONED TRU
 Facility Id: 65585811
 Interaction: 57235
 Interaction 1: I
 Interaction 2: HWG
 Ecology Program: HAZWASTE
 Program Data: TURBOWASTE
 Facility Alt.: Not reported
 Program ID: WAD988483731
 Date Interaction: 1991-03-25 00:00:00
 Date Interaction 3: Hazardous Waste Generator
 Latitude: 47.671704353000003
 Longitude: -122.09557512799999

RCRA NonGen / NLR:

Date Form Received by Agency: 19910325
 Handler Name: REDMOND ABANDONED TRU
 Handler Address: COR OF NE 185TH ST & NE 76T ST
 Handler City,State,Zip: REDMOND, WA 98052
 EPA ID: WAD988483731
 Contact Name: WA ECY WA ECY
 Contact Address: 3190 160TH AVE SE
 Contact City,State,Zip: BELLEVUE, WA 98008-5452
 Contact Telephone: 000-000-0000
 Contact Fax: 000-000-0000
 Contact Email: Not reported
 Contact Title: Not reported
 EPA Region: 10
 Land Type: Private
 Federal Waste Generator Description: Not a generator, verified
 Non-Notifier: Not reported
 Biennial Report Cycle: Not reported
 Accessibility: Not reported
 Active Site Indicator: Not reported
 State District Owner: WA
 State District: NWRO
 Mailing Address: 3190 160TH AVE SE
 Mailing City,State,Zip: BELLEVUE, WA 98008-5452
 Owner Name: WA ECY W
 Owner Type: Private
 Operator Name: Not reported
 Operator Type: Not reported

Map ID
 Direction
 Distance
 Elevation

MAP FINDINGS

Site

Database(s)

EDR ID Number
 EPA ID Number

REDMOND ABANDONED TRU (Continued)

1000658720

Short-Term Generator Activity:	No
Importer Activity:	No
Mixed Waste Generator:	No
Transporter Activity:	No
Transfer Facility Activity:	No
Recycler Activity with Storage:	No
Small Quantity On-Site Burner Exemption:	No
Smelting Melting and Refining Furnace Exemption:	No
Underground Injection Control:	No
Off-Site Waste Receipt:	No
Universal Waste Indicator:	No
Universal Waste Destination Facility:	No
Federal Universal Waste:	No
Active Site Fed-Reg Treatment Storage and Disposal Facility:	Not reported
Active Site Converter Treatment storage and Disposal Facility:	Not reported
Active Site State-Reg Treatment Storage and Disposal Facility:	Not reported
Active Site State-Reg Handler:	---
Federal Facility Indicator:	Not reported
Hazardous Secondary Material Indicator:	NN
Sub-Part K Indicator:	Not reported
Commercial TSD Indicator:	No
Treatment Storage and Disposal Type:	Not reported
2018 GPRA Permit Baseline:	Not on the Baseline
2018 GPRA Renewals Baseline:	Not on the Baseline
Permit Renewals Workload Universe:	Not reported
Permit Workload Universe:	Not reported
Permit Progress Universe:	Not reported
Post-Closure Workload Universe:	Not reported
Closure Workload Universe:	Not reported
202 GPRA Corrective Action Baseline:	No
Corrective Action Workload Universe:	No
Subject to Corrective Action Universe:	No
Non-TSDFs Where RCRA CA has Been Imposed Universe:	No
TSDFs Potentially Subject to CA Under 3004 (u)/(v) Universe:	No
TSDFs Only Subject to CA under Discretionary Auth Universe:	No
Corrective Action Priority Ranking:	No NCAPS ranking
Environmental Control Indicator:	No
Institutional Control Indicator:	No
Human Exposure Controls Indicator:	N/A
Groundwater Controls Indicator:	N/A
Operating TSDF Universe:	Not reported
Full Enforcement Universe:	Not reported
Significant Non-Complier Universe:	No
Unaddressed Significant Non-Complier Universe:	No
Addressed Significant Non-Complier Universe:	No
Significant Non-Complier With a Compliance Schedule Universe:	No
Financial Assurance Required:	Not reported
Handler Date of Last Change:	20120216
Recognized Trader-Importer:	No
Recognized Trader-Exporter:	No
Importer of Spent Lead Acid Batteries:	No
Exporter of Spent Lead Acid Batteries:	No
Recycler Activity Without Storage:	Not reported
Manifest Broker:	Not reported
Sub-Part P Indicator:	No

Map ID
Direction
Distance
Elevation

MAP FINDINGS

Site

Database(s)

EDR ID Number
EPA ID Number

REDMOND ABANDONED TRU (Continued)

1000658720

Handler - Owner Operator:

Owner/Operator Indicator: Operator
Owner/Operator Name: WA ECY
Legal Status: Private
Date Became Current: Not reported
Date Ended Current: Not reported
Owner/Operator Address: NE 185TH ST & NE 76T ST
Owner/Operator City,State,Zip: REDMOND, WA 98052-0000
Owner/Operator Telephone: 000-000-0000
Owner/Operator Telephone Ext: Not reported
Owner/Operator Fax: Not reported
Owner/Operator Email: Not reported

Owner/Operator Indicator: Owner
Owner/Operator Name: SEE PAPER COPY
Legal Status: Private
Date Became Current: Not reported
Date Ended Current: Not reported
Owner/Operator Address: COR OF NE 185TH ST & NE 76T ST
Owner/Operator City,State,Zip: REDMOND, WA 98052
Owner/Operator Telephone: 000-000-0000
Owner/Operator Telephone Ext: Not reported
Owner/Operator Fax: Not reported
Owner/Operator Email: Not reported

Owner/Operator Indicator: Owner
Owner/Operator Name: WA ECY W
Legal Status: Private
Date Became Current: 19960502
Date Ended Current: Not reported
Owner/Operator Address: NE 185TH ST & NE 76T ST
Owner/Operator City,State,Zip: REDMOND, WA 98052-0000
Owner/Operator Telephone: 000-000-0000
Owner/Operator Telephone Ext: Not reported
Owner/Operator Fax: Not reported
Owner/Operator Email: Not reported

Historic Generators:

Receive Date: 19910325
Handler Name: REDMOND ABANDONED TRU
Federal Waste Generator Description: Not a generator, verified
State District Owner: WA
Large Quantity Handler of Universal Waste: No
Recognized Trader Importer: No
Recognized Trader Exporter: No
Spent Lead Acid Battery Importer: No
Spent Lead Acid Battery Exporter: No
Current Record: No
Non Storage Recycler Activity: Not reported
Electronic Manifest Broker: Not reported

Receive Date: 19910325
Handler Name: REDMOND ABANDONED TRU
Federal Waste Generator Description: Not a generator, verified
State District Owner: WA
Large Quantity Handler of Universal Waste: No

Map ID
Direction
Distance
Elevation

MAP FINDINGS

Site

Database(s)

EDR ID Number
EPA ID Number

REDMOND ABANDONED TRU (Continued)

1000658720

Recognized Trader Importer: No
Recognized Trader Exporter: No
Spent Lead Acid Battery Importer: No
Spent Lead Acid Battery Exporter: No
Current Record: Yes
Non Storage Recycler Activity: Not reported
Electronic Manifest Broker: Not reported

List of NAICS Codes and Descriptions:

NAICS Code: 92411
NAICS Description: ADMINISTRATION OF AIR AND WATER RESOURCE AND SOLID WASTE MANAGEMENT PROGRAMS

Facility Has Received Notices of Violations:

Violations: No Violations Found

Evaluation Action Summary:

Evaluations: No Evaluations Found

**M46
NW
1/4-1/2
0.486 mi.
2567 ft.**

**GENIE INDUSTRIES
18340 NE 76TH ST
REDMOND, WA 98052**

**VCP S124435847
N/A**

Site 2 of 3 in cluster M

**Relative:
Lower
Actual:
43 ft.**

VCP:

Name: GENIE INDUSTRIES
Address: 18340 NE 76TH ST
City,State,Zip: REDMOND, WA 98052
edr_fstat: WA
edr_fzip: 98052
edr_fcnty: KING
edr_zip: Not reported
Facility ID: 75593624
VCP Status: NFA
Past VCP: Not reported
Current VCP: Not reported
NFA Type: REDMOND, WA 98052
Date NFA: REDMOND, WA 98052
Rank: REDMOND, WA 98052
Cleanup Siteid: 4733
Contaminant Name: Metals Priority Pollutants
Soil: Not reported

Name: GENIE INDUSTRIES
Address: 18340 NE 76TH ST
City,State,Zip: REDMOND, WA 98052
edr_fstat: WA
edr_fzip: 98052
edr_fcnty: KING
edr_zip: Not reported
Facility ID: 75593624
VCP Status: NFA
Past VCP: Not reported
Current VCP: Not reported

Map ID
Direction
Distance
Elevation

MAP FINDINGS

Site

Database(s)

EDR ID Number
EPA ID Number

GENIE INDUSTRIES (Continued)

S124435847

NFA Type: REDMOND, WA 98052
Date NFA: REDMOND, WA 98052
Rank: REDMOND, WA 98052
Cleanup Siteid: 4733
Contaminant Name: Petroleum Products-Unspecified
Soil: Confirmed Above Cleanup Levels

**M47
NW
1/4-1/2
0.486 mi.
2567 ft.**

**TEREX WASHINGTON INC 76TH ST
18340 NE 76TH ST
REDMOND, WA 98052
Site 3 of 3 in cluster M**

**ALLSITES
CSCSL NFA
SPILLS
MANIFEST**

**S108672884
N/A**

**Relative:
Lower
Actual:
43 ft.**

ALLSITES:

Name: GENIE INDUSTRIES
Facility Id: 75593624

Interaction: 62916
Interaction 1: A
Interaction 2: HWG
Ecology Program: HAZWASTE
Program Data: TURBOWASTE
Facility Alt.: Terex Washington Inc 76th St
Program ID: WAD980738041
Date Interaction: 1982-06-11 00:00:00
Date Interaction 3: Hazardous Waste Generator
Latitude: 47.673207114
Longitude: -122.095540876

Interaction: 62917
Interaction 1: A
Interaction 2: TRI
Ecology Program: HAZWASTE
Program Data: EPCRA
Facility Alt.: Not reported
Program ID: WAD980738041
Date Interaction: 1988-01-01 00:00:00
Date Interaction 3: Toxics Release Inventory
Latitude: 47.673207114
Longitude: -122.095540876

Interaction: 62919
Interaction 1: A
Interaction 2: HWP
Ecology Program: HAZWASTE
Program Data: HWPPRT
Facility Alt.: Terex Washington Inc 76th S
Program ID: WAD980738041
Date Interaction: 1992-01-01 00:00:00
Date Interaction 3: Hazardous Waste Planner
Latitude: 47.673207114
Longitude: -122.095540876

Interaction: 62920
Interaction 1: A

Map ID
Direction
Distance
Elevation

MAP FINDINGS

Site

Database(s)

EDR ID Number
EPA ID Number

TEREX WASHINGTON INC 76TH ST (Continued)

S108672884

Interaction 2: TIER2
Ecology Program: HAZWASTE
Program Data: EPCRA
Facility Alt.: Not reported
Program ID: WAD980738041
Date Interaction: 1995-01-01 00:00:00
Date Interaction 3: Emergency/Haz Chem Rpt TI
Latitude: 47.673207114
Longitude: -122.095540876

Interaction: 62921
Interaction 1: I
Interaction 2: UST
Ecology Program: TOXICS
Program Data: UST
Facility Alt.: Not reported
Program ID: 11376
Date Interaction: 2000-02-29 00:00:00
Date Interaction 3: Underground Storage Tank
Latitude: 47.673207114
Longitude: -122.095540876

Interaction: 83288
Interaction 1: I
Interaction 2: INDSWGP
Ecology Program: WATQUAL
Program Data: PARIS
Facility Alt.: Terex Washington - North Campus
Program ID: WAR003594
Date Interaction: 1999-03-31 00:00:00
Date Interaction 3: Industrial SW GP
Latitude: 47.673207114
Longitude: -122.095540876

Interaction: 62918
Interaction 1: A
Interaction 2: TRI
Ecology Program: HAZWASTE
Program Data: EPCRA
Facility Alt.: Not reported
Program ID: WAD980738041
Date Interaction: 1989-01-01 00:00:00
Date Interaction 3: Toxics Release Inventory
Latitude: 47.673207114
Longitude: -122.095540876

Interaction: 62923
Interaction 1: I
Interaction 2: VOLCLNST
Ecology Program: TOXICS
Program Data: ISIS
Facility Alt.: Genie Industries
Program ID: NW1184

Map ID
Direction
Distance
Elevation

MAP FINDINGS

Site

Database(s)

EDR ID Number
EPA ID Number

TEREX WASHINGTON INC 76TH ST (Continued)

S108672884

Date Interaction: 2003-12-09 00:00:00
Date Interaction 3: Voluntary Cleanup Sites
Latitude: 47.673207114
Longitude: -122.095540876

Interaction: 80424
Interaction 1: A
Interaction 2: AQLA
Ecology Program: AIRQUAL
Program Data: AIRSIS
Facility Alt.: Genie Industries
Program ID: C_033_28563
Date Interaction: 2007-01-01 00:00:00
Date Interaction 3: Air Qual Local Authority
Latitude: 47.673207114
Longitude: -122.095540876

CSCSL NFA:

Name: GENIE INDUSTRIES
Address: 18340 NE 76TH ST
City,State,Zip: REDMOND, WA 98052
Facility/Site Id: 75593624
CS Id: 4733
NFA Date: 01/21/2004
Alternate Site Names: GENIE INDUSTRIES INC BIG BOOM,GENIE INDUSTRIES MAIN CAMPUS, Terex Arial Work Platforms,TEREX WASHINGTON MAIN CAMPUS
NFA Reason: NFA-Voluntary Cleanup Program Review
Site Status: NFA
Region: Northwest
Contaminant Name: Metals Priority Pollutants
Ground Water: Confirmed Above Cleanup Levels
Surface Water: Not reported
Soil: Not reported
Sediment: Not reported
Air: Not reported
Bedrock: Not reported
Latitude: 47.673213012
Longitude: -122.09555717

Name: GENIE INDUSTRIES
Address: 18340 NE 76TH ST
City,State,Zip: REDMOND, WA 98052
Facility/Site Id: 75593624
CS Id: 4733
NFA Date: 01/21/2004
Alternate Site Names: GENIE INDUSTRIES INC BIG BOOM,GENIE INDUSTRIES MAIN CAMPUS, Terex Arial Work Platforms,TEREX WASHINGTON MAIN CAMPUS
NFA Reason: NFA-Voluntary Cleanup Program Review
Site Status: NFA
Region: Northwest
Contaminant Name: Petroleum Products-Unspecified
Ground Water: Not reported
Surface Water: Not reported
Soil: Confirmed Above Cleanup Levels
Sediment: Not reported

Map ID
 Direction
 Distance
 Elevation

MAP FINDINGS

Site

Database(s)

EDR ID Number
 EPA ID Number

TEREX WASHINGTON INC 76TH ST (Continued)

S108672884

Air: Not reported
 Bedrock: Not reported
 Latitude: 47.673213012
 Longitude: -122.09555717

SPILLS:

Name: GENIE INDUSTRIES
 Address: 18340 76TH AVE NE
 City,State,Zip: REDMOND, WA
 Facility ID: 564450
 Medium: Not reported
 Material Desc: OTHER - SEE NOTE
 Material Qty: 20
 Material Units: GALLON
 Date Received: 08/09/2007
 Contact Name: Not reported
 Incident Date: Not reported
 Incident Category Type: Not reported
 Incident Category: Not reported
 Latitude: Not reported
 Longitude: Not reported
 Source Type: Not reported
 Source: Not reported
 Vessel Facility Name2: Not reported
 Recovered Quantity: Not reported
 Resp Party Contact: Not reported
 Cause: Not reported
 Cause Type: Not reported
 Resp Party Name: Not reported
 Medium Type: Not reported
 Contributing Factors: Not reported

WA MANIFEST:

Name: TEREX WASHINGTON INC 76TH ST
 Address: 18340 NE 76TH ST
 City,State,Zip: REDMOND, WA 98052
 Facility Address 2: Not reported
 Facility ID: 75593624
 EPA ID: WAD980738041
 NAICS: 333923
 State Waste Code Desc: WT02,WP01
 Federal Waste Code Desc: D001,D002,D003,D005,D007,D011,D018,D035,F003,F005
 Form Comm: Building 18340 at NE 76th Street was vacated in 2018 and returned to landlord. Remaining building 18130 NE 76th Street Redmond Washington is still active and should be listed as primary as the site location for 2019.
 Data Year: 2017
 Permit by Rule: False
 Mailing Address 2: Not reported
 Treatment by Generator: False
 Mixed Radioactive Waste: False
 Importer of Hazardous Waste: False
 Immediate Recycler: False
 Treatment/Storage/Disposal/Recycling Facility: False
 Generator of Dangerous Fuel Waste: False
 Generator Marketing to Burner: False

Map ID
Direction
Distance
Elevation

MAP FINDINGS

Site

Database(s)

EDR ID Number
EPA ID Number

TEREX WASHINGTON INC 76TH ST (Continued)

S108672884

Other Marketers (i.e., blender, distributor, etc.):	False
Utility Boiler Burner:	False
Industry Boiler Burner:	False
Industrial Furnace:	False
Smelter Defferal:	False
Universal Waste:	Not reported
Off-Specification:	Not reported
LN Address 2:	Not reported
Tax Reg #:	601261816
Business Type:	Not reported
Mail Name:	Not reported
Mailing Address:	PO BOX 97030
Mailing City,State,Zip:	REDMOND, WA 98073
Legal Organization Name:	Terex Washington Inc
Legal Organization Type:	Private
Legal Contact:	Not reported
Legal Address:	PO BOX 97030
Legal Address 2:	Not reported
Legal City,State,Zip:	REDMOND, WA 98073
Legal Phone Number:	(425)498-7313
Legal Effective Date:	04/03/2003
Land Organization Name:	Evergreen Development
Land Organization Type:	Private
Land Contact:	Not reported
Land Address:	705 E. Colorado Blvd., Suite 1
Land City,State,Zip:	Pasadena, CA 91101
Land Phone Number:	(626)796-8700
Operator Organization Name:	Terex Washington Inc
Operator Organization Type:	Private
Operator:	Not reported
Operator Address:	18130 NE 76TH ST
Operator Address 2:	Not reported
Operator City,State,Zip:	REDMOND, WA 98073
Operator Phone Number:	(425)881-1800
Operator Effective Date:	07/22/1996
Site Contact:	Not reported
Site Contact Address:	Not reported
Contact City,State,Zip:	Not reported
Site Contact Phone Number:	Not reported
Site Contact Email:	Not reported
Gen Status Code:	LQG
Monthly Generation:	True
Batch Generation:	False
One Time Generation:	False
Transport Own Waste:	False
Tranports Other Waste:	False
Recycler Onsite:	False
Transfer Facility:	False
Other Exemption:	Not reported
UW Battery Gen:	False
Used Oil Transporter:	False
Used Oil Transfer Facility:	False
Used Oil Processor:	False
Used Oil Refiner:	False
Used Oil Fuel Marketer Directs Shipments:	False
Used Oil Fuel Marketer Meets Specs:	False
Site Contact Address 2:	Not reported

Map ID
Direction
Distance
Elevation

MAP FINDINGS

Site

Database(s)

EDR ID Number
EPA ID Number

TEREX WASHINGTON INC 76TH ST (Continued)

S108672884

SIC Code:	Not reported
CRK Number:	Not reported
Active:	Not reported
CAS Number:	Not reported
Chemical Name:	Not reported
EHS:	Not reported
EHS CAS Number:	Not reported
EHS Name:	Not reported
Waste Stream Generated:	
Waste Managed Off Site:	Y
State Only Waste Code 1:	Not reported
State Only Waste Code 2:	Not reported
Report Managed On Site:	0
KG Managed On Site:	0
Generator Treatment Code:	Not reported
Permit By Rule Code:	Not reported
WCDE Residence Code:	Not reported
WCDH Origin Code:	2
WCDE On Site Code:	Not reported
WCDB Code:	W319
Description:	Absorbents with Acid
CORb Sequence Number:	166309
Sequence Number:	3589319
Mixed Radioactive Flag:	False
Designation Code:	D
Reported Quantity:	60
Quantity Unit:	LB
Kilograms Quantity:	27.2160004
Density Number:	0
Density Quantity:	Not reported
Waste Managed Off Site:	Y
State Only Waste Code 1:	WP01
State Only Waste Code 2:	WT02
Report Managed On Site:	0
KG Managed On Site:	0
Generator Treatment Code:	Not reported
Permit By Rule Code:	Not reported
WCDE Residence Code:	Not reported
WCDH Origin Code:	1
WCDE On Site Code:	Not reported
WCDB Code:	W310
Description:	Firberglass Filters
CORb Sequence Number:	166309
Sequence Number:	3589328
Mixed Radioactive Flag:	False
Designation Code:	E
Reported Quantity:	6475
Quantity Unit:	LB
Kilograms Quantity:	2937.06005
Density Number:	0
Density Quantity:	Not reported
Waste Managed Off Site:	Y
State Only Waste Code 1:	WT02
State Only Waste Code 2:	Not reported
Report Managed On Site:	0

Map ID
Direction
Distance
Elevation

MAP FINDINGS

Site

Database(s)

EDR ID Number
EPA ID Number

TEREX WASHINGTON INC 76TH ST (Continued)

S108672884

KG Managed On Site:	0
Generator Treatment Code:	Not reported
Permit By Rule Code:	Not reported
WCDE Residence Code:	Not reported
WCDH Origin Code:	1
WCDE On Site Code:	Not reported
WCDB Code:	W309
Description:	Super Terj
CORb Sequence Number:	166309
Sequence Number:	3589342
Mixed Radioactive Flag:	False
Designation Code:	D
Reported Quantity:	300
Quantity Unit:	LB
Kilograms Quantity:	136.080002
Density Number:	0
Density Quantity:	Not reported
Waste Managed Off Site:	Y
State Only Waste Code 1:	Not reported
State Only Waste Code 2:	Not reported
Report Managed On Site:	0
KG Managed On Site:	0
Generator Treatment Code:	Not reported
Permit By Rule Code:	Not reported
WCDE Residence Code:	Not reported
WCDH Origin Code:	1
WCDE On Site Code:	Not reported
WCDB Code:	W001
Description:	TB3-LP002 (Drum # 002)
CORb Sequence Number:	166309
Sequence Number:	3589348
Mixed Radioactive Flag:	False
Designation Code:	D
Reported Quantity:	150
Quantity Unit:	LB
Kilograms Quantity:	68.0400011
Density Number:	0
Density Quantity:	Not reported
Waste Managed Off Site:	Y
State Only Waste Code 1:	Not reported
State Only Waste Code 2:	Not reported
Report Managed On Site:	0
KG Managed On Site:	0
Generator Treatment Code:	Not reported
Permit By Rule Code:	Not reported
WCDE Residence Code:	Not reported
WCDH Origin Code:	1
WCDE On Site Code:	Not reported
WCDB Code:	W001
Description:	TB3-LP004 (Drum # 004)
CORb Sequence Number:	166309
Sequence Number:	3589351
Mixed Radioactive Flag:	False
Designation Code:	D
Reported Quantity:	10

Map ID
Direction
Distance
Elevation

MAP FINDINGS

Site

Database(s)

EDR ID Number
EPA ID Number

TEREX WASHINGTON INC 76TH ST (Continued)

S108672884

Quantity Unit: LB
Kilograms Quantity: 4.5360007
Density Number: 0
Density Quantity: Not reported

Waste Managed Off Site: Y
State Only Waste Code 1: Not reported
State Only Waste Code 2: Not reported
Report Managed On Site: 0
KG Managed On Site: 0
Generator Treatment Code: Not reported
Permit By Rule Code: Not reported
WCDE Residence Code: Not reported
WCDH Origin Code: 1
WCDE On Site Code: Not reported
WCDB Code: W209
Description: WASTE PAINT
CORb Sequence Number: 166309
Sequence Number: 3537198
Mixed Radioactive Flag: False
Designation Code: D
Reported Quantity: 9557.55999
Quantity Unit: LB
Kilograms Quantity: 4335.30929
Density Number: 0
Density Quantity: Not reported

Waste Managed Off Site: Y
State Only Waste Code 1: Not reported
State Only Waste Code 2: Not reported
Report Managed On Site: 0
KG Managed On Site: 0
Generator Treatment Code: Not reported
Permit By Rule Code: Not reported
WCDE Residence Code: Not reported
WCDH Origin Code: 1
WCDE On Site Code: Not reported
WCDB Code: W113
Description: NITRIDING LAB WASTE
CORb Sequence Number: 166309
Sequence Number: 3537199
Mixed Radioactive Flag: False
Designation Code: D
Reported Quantity: 3002.40000
Quantity Unit: LB
Kilograms Quantity: 1361.88866
Density Number: 0
Density Quantity: Not reported

Waste Managed Off Site: Y
State Only Waste Code 1: Not reported
State Only Waste Code 2: Not reported
Report Managed On Site: 0
KG Managed On Site: 0
Generator Treatment Code: Not reported
Permit By Rule Code: Not reported
WCDE Residence Code: Not reported

Map ID
Direction
Distance
Elevation

MAP FINDINGS

Site

Database(s)

EDR ID Number
EPA ID Number

TEREX WASHINGTON INC 76TH ST (Continued)

S108672884

WCDH Origin Code: 1
WCDE On Site Code: Not reported
WCDB Code: W312
Description: NITRIDING RESIDUE (No Chrome)
CORb Sequence Number: 166309
Sequence Number: 3537201
Mixed Radioactive Flag: False
Designation Code: D
Reported Quantity: 88805
Quantity Unit: LB
Kilograms Quantity: 40281.9486
Density Number: 0
Density Quantity: Not reported

Waste Managed Off Site: Y
State Only Waste Code 1: Not reported
State Only Waste Code 2: Not reported
Report Managed On Site: 0
KG Managed On Site: 0
Generator Treatment Code: Not reported
Permit By Rule Code: Not reported
WCDE Residence Code: Not reported
WCDH Origin Code: 1
WCDE On Site Code: Not reported
WCDB Code: W110
Description: ALKALINE CLEANER SOLUTIONS
CORb Sequence Number: 166309
Sequence Number: 3537202
Mixed Radioactive Flag: False
Designation Code: D
Reported Quantity: 313390.575
Quantity Unit: LB
Kilograms Quantity: 142153.967
Density Number: 0
Density Quantity: Not reported

Waste Managed Off Site: Y
State Only Waste Code 1: Not reported
State Only Waste Code 2: Not reported
Report Managed On Site: 0
KG Managed On Site: 0
Generator Treatment Code: Not reported
Permit By Rule Code: Not reported
WCDE Residence Code: Not reported
WCDH Origin Code: 1
WCDE On Site Code: Not reported
WCDB Code: W319
Description: KQ SOLIDS
CORb Sequence Number: 166309
Sequence Number: 3537203
Mixed Radioactive Flag: False
Designation Code: D
Reported Quantity: 72685
Quantity Unit: LB
Kilograms Quantity: 32969.9165
Density Number: 0
Density Quantity: Not reported

Map ID
Direction
Distance
Elevation

MAP FINDINGS

Site

Database(s)

EDR ID Number
EPA ID Number

TEREX WASHINGTON INC 76TH ST (Continued)

S108672884

Waste Managed Off Site: Y
State Only Waste Code 1: Not reported
State Only Waste Code 2: Not reported
Report Managed On Site: 0
KG Managed On Site: 0
Generator Treatment Code: Not reported
Permit By Rule Code: Not reported
WCDE Residence Code: Not reported
WCDH Origin Code: 1
WCDE On Site Code: Not reported
WCDB Code: W209
Description: Flammable Liquid/Loosepack
CORB Sequence Number: 166309
Sequence Number: 3537205
Mixed Radioactive Flag: False
Designation Code: D
Reported Quantity: 1150
Quantity Unit: LB
Kilograms Quantity: 521.640008
Density Number: 0
Density Quantity: Not reported

Shipments Sent:

CORB Waste Sequence Number: 166309
Waste Sequence Number: 3589319
Sequence Number: 2136842
Shipment Date: 2017-07-07 00:00:00
Manifest Document ID: 000180559DAT
Reported Quantity: 15
Unit of Measure: LB
Kilograms Quantity: 6.80400011
Receiving EPAID: WAD020257945

Waste Sequence Number: 3589319
Sequence Number: 2136843
Shipment Date: 2017-11-17 00:00:00
Manifest Document ID: 000189578DAT
Reported Quantity: 45
Unit of Measure: LB
Kilograms Quantity: 20.4120003
Receiving EPAID: WAD020257945

Waste Sequence Number: 3589328
Sequence Number: 2136856
Shipment Date: 2017-04-14 00:00:00
Manifest Document ID: 000167622DAT
Reported Quantity: 200
Unit of Measure: LB
Kilograms Quantity: 90.7200015
Receiving EPAID: WAD991281767

Waste Sequence Number: 3589328
Sequence Number: 2136857
Shipment Date: 2017-04-21 00:00:00
Manifest Document ID: 000167685DAT
Reported Quantity: 300
Unit of Measure: LB

Map ID
Direction
Distance
Elevation

MAP FINDINGS

Site

Database(s)

EDR ID Number
EPA ID Number

TEREX WASHINGTON INC 76TH ST (Continued)

S108672884

Kilograms Quantity:	136.080002
Receiving EPAID:	WAD991281767
Waste Sequence Number:	3589328
Sequence Number:	2136858
Shipment Date:	2017-04-28 00:00:00
Mainfest Document ID:	000167700DAT
Reported Quantity:	300
Unit of Measure:	LB
Kilograms Quantity:	136.080002
Receiving EPAID:	WAD991281767
Waste Sequence Number:	3589328
Sequence Number:	2136859
Shipment Date:	2017-05-05 00:00:00
Mainfest Document ID:	000167750DAT
Reported Quantity:	300
Unit of Measure:	LB
Kilograms Quantity:	136.080002
Receiving EPAID:	WAD991281767
Waste Sequence Number:	3589328
Sequence Number:	2136860
Shipment Date:	2017-05-12 00:00:00
Mainfest Document ID:	000167763DAT
Reported Quantity:	300
Unit of Measure:	LB
Kilograms Quantity:	136.080002
Receiving EPAID:	WAD991281767
Waste Sequence Number:	3589328
Sequence Number:	2136861
Shipment Date:	2017-05-26 00:00:00
Mainfest Document ID:	000167790DAT
Reported Quantity:	600
Unit of Measure:	LB
Kilograms Quantity:	272.160004
Receiving EPAID:	WAD991281767
Waste Sequence Number:	3589328
Sequence Number:	2136862
Shipment Date:	2017-06-16 00:00:00
Mainfest Document ID:	000167870DAT
Reported Quantity:	900
Unit of Measure:	LB
Kilograms Quantity:	408.240007
Receiving EPAID:	WAD020257945
Waste Sequence Number:	3589328
Sequence Number:	2136863
Shipment Date:	2017-06-23 00:00:00
Mainfest Document ID:	000167909DAT
Reported Quantity:	350
Unit of Measure:	LB
Kilograms Quantity:	158.760002
Receiving EPAID:	WAD020257945

Map ID
Direction
Distance
Elevation

MAP FINDINGS

Site

Database(s)

EDR ID Number
EPA ID Number

TEREX WASHINGTON INC 76TH ST (Continued)

S108672884

Waste Sequence Number: 3589328
Sequence Number: 2136864
Shipment Date: 2017-07-14 00:00:00
Manifest Document ID: 000180651DAT
Reported Quantity: 500
Unit of Measure: LB
Kilograms Quantity: 226.800003
Receiving EPAID: WAD020257945

Waste Stream Off Site Mgmt:
Waste CORB Sequence Number: 166309
Waste Sequence Number: 3589319
Sequence Number: 971940
Received EPAID: WAD020257945
Managed Quantity: 60
Kilogram Quantity: 27.2160004
Recycled Percentage: 0
Waste Management System Code: H132

Waste Sequence Number: 3589328
Sequence Number: 971967
Received EPAID: WAD020257945
Managed Quantity: 4475
Kilogram Quantity: 2029.86003
Recycled Percentage: 0
Waste Management System Code: H141

Waste Sequence Number: 3589328
Sequence Number: 971968
Received EPAID: WAD991281767
Managed Quantity: 2000
Kilogram Quantity: 907.200015
Recycled Percentage: 0
Waste Management System Code: H141

Waste Sequence Number: 3589342
Sequence Number: 971973
Received EPAID: WAD020257945
Managed Quantity: 300
Kilogram Quantity: 136.080002
Recycled Percentage: 0
Waste Management System Code: H141

Waste Sequence Number: 3589351
Sequence Number: 971982
Received EPAID: WAD020257945
Managed Quantity: 10
Kilogram Quantity: 4.53600007
Recycled Percentage: 0
Waste Management System Code: H121

Waste Sequence Number: 3589348
Sequence Number: 971978
Received EPAID: WAD020257945
Managed Quantity: 150
Kilogram Quantity: 68.0400011
Recycled Percentage: 0

Map ID
Direction
Distance
Elevation

MAP FINDINGS

Site

Database(s)

EDR ID Number
EPA ID Number

TEREX WASHINGTON INC 76TH ST (Continued)

S108672884

Waste Management System Code: H141

Waste Sequence Number: 3537205
Sequence Number: 971943
Received EPAID: WAD020257945
Managed Quantity: 950
Kilogram Quantity: 430.920007
Recycled Percentage: 0
Waste Management System Code: H141

Waste Sequence Number: 3537205
Sequence Number: 971944
Received EPAID: WAD991281767
Managed Quantity: 200
Kilogram Quantity: 90.7200015
Recycled Percentage: 0
Waste Management System Code: H061

Waste Sequence Number: 3537202
Sequence Number: 970414
Received EPAID: WAD020257945
Managed Quantity: 305640.575
Kilogram Quantity: 138638.567
Recycled Percentage: 0
Waste Management System Code: H100

Waste Sequence Number: 3537202
Sequence Number: 970415
Received EPAID: WAD991281767
Managed Quantity: 7750
Kilogram Quantity: 3515.40006
Recycled Percentage: 0
Waste Management System Code: H100

Waste Sequence Number: 3537203
Sequence Number: 970295
Received EPAID: WAD020257945
Managed Quantity: 43135
Kilogram Quantity: 19566.0363
Recycled Percentage: 0
Waste Management System Code: H141

Waste Stream Comments:

CORB Waste Sequence Number: 166309
Comments: A-7: Partial year shipments due to plant closure.
Waste Sequence Number: 3537198
Sequence Number: 1

Comments: A-7 = Waste from testing and verification of production chemistry bath.

Waste Sequence Number: 3537199
Sequence Number: 1

Comments: A-8. Residue from Nitriding Salt Bath
Waste Sequence Number: 3537203
Sequence Number: 1

Map ID
Direction
Distance
Elevation

MAP FINDINGS

Site

Database(s)

EDR ID Number
EPA ID Number

TEREX WASHINGTON INC 76TH ST (Continued)

S108672884

Comments: A-8: Absorbents with battery acid.
Waste Sequence Number: 3589319
Sequence Number: 1

Comments: A-7: Waste from plant closing.
Waste Sequence Number: 3589342
Sequence Number: 1

Comments: A7: Disposal associated with plant closure.
Waste Sequence Number: 3589348
Sequence Number: 1

Comments: A-7: Disposal associated with plant closure.
Waste Sequence Number: 3589351
Sequence Number: 1

Waste Stream EPA Code:
CORB Waste Sequence Number: 166309
Waste Sequence Number: 3537198
Sequence Number: 8361310
WCDA Code: D001

Waste Sequence Number: 3537198
Sequence Number: 8361311
WCDA Code: D035

Waste Sequence Number: 3537198
Sequence Number: 8361312
WCDA Code: F003

Waste Sequence Number: 3537198
Sequence Number: 8361313
WCDA Code: F005

Waste Sequence Number: 3537199
Sequence Number: 8463699
WCDA Code: D007

Waste Sequence Number: 3537199
Sequence Number: 8463700
WCDA Code: D011

Waste Sequence Number: 3537201
Sequence Number: 8368448
WCDA Code: D003

Waste Sequence Number: 3537202
Sequence Number: 8368722
WCDA Code: D002

Waste Sequence Number: 3537203
Sequence Number: 8361646
WCDA Code: D001

Waste Sequence Number: 3537205
Sequence Number: 8463836
WCDA Code: D001

Map ID
Direction
Distance
Elevation

MAP FINDINGS

Site

Database(s)

EDR ID Number
EPA ID Number

TEREX WASHINGTON INC 76TH ST (Continued)

S108672884

Waste Sequence Number: 3537205
Sequence Number: 8463837
WCDA Code: D035

Waste Stream Source Code:
CORB Waste Sequence Number: 166309
Waste Sequence Number: 3537202
Sequence Number: 1
WCDD Code: G02

Waste Sequence Number: 3537205
Sequence Number: 1
WCDD Code: G06

Waste Sequence Number: 3537207
Sequence Number: 1
WCDD Code: G06

Waste Sequence Number: 3589328
Sequence Number: 1
WCDD Code: G06

Waste Sequence Number: 3537208
Sequence Number: 1
WCDD Code: G08

Waste Sequence Number: 3537199
Sequence Number: 1
WCDD Code: G09

Waste Sequence Number: 3589319
Sequence Number: 1
WCDD Code: G32

Waste Sequence Number: 3537201
Sequence Number: 1
WCDD Code: G13

Waste Sequence Number: 3537203
Sequence Number: 1
WCDD Code: G13

Waste Sequence Number: 3537198
Sequence Number: 1
WCDD Code: G19

Waste Sequence Number: 3589342
Sequence Number: 1
WCDD Code: G19

Name: TEREX WASHINGTON INC 76TH ST
Address: 18340 NE 76TH ST
City,State,Zip: REDMOND, WA 98052
Facility Address 2: Not reported
Facility ID: 75593624
EPA ID: WAD980738041

Map ID
Direction
Distance
Elevation

MAP FINDINGS

Site

Database(s)

EDR ID Number
EPA ID Number

TEREX WASHINGTON INC 76TH ST (Continued)

S108672884

NAICS:	333923
State Waste Code Desc:	WP01,WT02
Federal Waste Code Desc:	D001,D035,F003,F005,D002,D003,D007,D011,D018
Form Comm:	Not reported
Data Year:	2017
Permit by Rule:	False
Mailing Address 2:	Not reported
Treatment by Generator:	False
Mixed Radioactive Waste:	False
Importer of Hazardous Waste:	False
Immediate Recycler:	False
Treatment/Storage/Disposal/Recycling Facility:	False
Generator of Dangerous Fuel Waste:	False
Generator Marketing to Burner:	False
Other Marketers (i.e., blender, distributor, etc.):	False
Utility Boiler Burner:	False
Industry Boiler Burner:	False
Industrial Furnace:	False
Smelter Defferal:	False
Universal Waste:	Not reported
Off-Specification:	Not reported
LN Address 2:	Not reported
Tax Reg #:	578077413
Business Type:	Manufacturing
Mail Name:	Terex Washington Inc
Mailing Address:	PO BOX 97030
Mailing City,State,Zip:	REDMOND, WA 98073-9730
Legal Organization Name:	Terex Washington Inc
Legal Organization Type:	Private
Legal Contact:	Not reported
Legal Address:	PO BOX 97030
Legal Address 2:	Not reported
Legal City,State,Zip:	REDMOND, WA 98073-9730
Legal Phone Number:	(425)498-7313
Legal Effective Date:	04/03/2003
Land Organization Name:	Evergreen Development
Land Organization Type:	Private
Land Contact:	Luke McCarthy
Land Address:	705 E. Colorado Blvd., Suite 110
Land City,State,Zip:	Pasadena, CA 91101
Land Phone Number:	(626) 796-8700
Operator Organization Name:	Terex Washington Inc
Operator Organization Type:	Private
Operator:	Not reported
Operator Address:	18340 NE 76TH ST
Operator Address 2:	Not reported
Operator City,State,Zip:	REDMOND, WA 98073-9730
Operator Phone Number:	(425)881-1800
Operator Effective Date:	07/22/1996
Site Contact:	Jeff Ayars
Site Contact Address:	PO BOX 97030
Contact City,State,Zip:	REDMOND, WA 98073-9730
Site Contact Phone Number:	(425)498-7370
Site Contact Email:	Jeff.Ayars@terex.com
Gen Status Code:	LQG
Monthly Generation:	True
Batch Generation:	False

Map ID
Direction
Distance
Elevation

MAP FINDINGS

Site

Database(s)

EDR ID Number
EPA ID Number

TEREX WASHINGTON INC 76TH ST (Continued)

S108672884

One Time Generation:	False
Transport Own Waste:	False
Tranports Other Waste:	False
Recycler Onsite:	False
Transfer Facility:	False
Other Exemption:	Not reported
UW Battery Gen:	False
Used Oil Transporter:	False
Used Oil Transfer Facility:	False
Used Oil Processor:	False
Used Oil Refiner:	False
Used Oil Fuel Marketer Directs Shipments:	False
Used Oil Fuel Marketer Meets Specs:	False
Site Contact Address 2:	Not reported
SIC Code:	Not reported
CRK Number:	Not reported
Active:	Not reported
CAS Number:	Not reported
Chemical Name:	Not reported
EHS:	Not reported
EHS CAS Number:	Not reported
EHS Name:	Not reported
Waste Stream Generated:	
Waste Managed Off Site:	Y
State Only Waste Code 1:	Not reported
State Only Waste Code 2:	Not reported
Report Managed On Site:	0
KG Managed On Site:	0
Generator Treatment Code:	Not reported
Permit By Rule Code:	Not reported
WCDE Residence Code:	Not reported
WCDH Origin Code:	2
WCDE On Site Code:	Not reported
WCDB Code:	W319
Description:	Absorbents with Acid
CORb Sequence Number:	166309
Sequence Number:	3589319
Mixed Radioactive Flag:	False
Designation Code:	D
Reported Quantity:	60
Quantity Unit:	LB
Kilograms Quantity:	27.2160004
Density Number:	0
Density Quantity:	Not reported
Waste Managed Off Site:	Y
State Only Waste Code 1:	WP01
State Only Waste Code 2:	WT02
Report Managed On Site:	0
KG Managed On Site:	0
Generator Treatment Code:	Not reported
Permit By Rule Code:	Not reported
WCDE Residence Code:	Not reported
WCDH Origin Code:	1
WCDE On Site Code:	Not reported
WCDB Code:	W310
Description:	Firberglass Filters

Map ID
Direction
Distance
Elevation

MAP FINDINGS

Site

Database(s)

EDR ID Number
EPA ID Number

TEREX WASHINGTON INC 76TH ST (Continued)

S108672884

CORb Sequence Number:	166309
Sequence Number:	3589328
Mixed Radioactive Flag:	False
Designation Code:	E
Reported Quantity:	6475
Quantity Unit:	LB
Kilograms Quantity:	2937.06005
Density Number:	0
Density Quantity:	Not reported
Waste Managed Off Site:	Y
State Only Waste Code 1:	WT02
State Only Waste Code 2:	Not reported
Report Managed On Site:	0
KG Managed On Site:	0
Generator Treatment Code:	Not reported
Permit By Rule Code:	Not reported
WCDE Residence Code:	Not reported
WCDH Origin Code:	1
WCDE On Site Code:	Not reported
WCDB Code:	W309
Description:	Super Terj
CORb Sequence Number:	166309
Sequence Number:	3589342
Mixed Radioactive Flag:	False
Designation Code:	D
Reported Quantity:	300
Quantity Unit:	LB
Kilograms Quantity:	136.080002
Density Number:	0
Density Quantity:	Not reported
Waste Managed Off Site:	Y
State Only Waste Code 1:	Not reported
State Only Waste Code 2:	Not reported
Report Managed On Site:	0
KG Managed On Site:	0
Generator Treatment Code:	Not reported
Permit By Rule Code:	Not reported
WCDE Residence Code:	Not reported
WCDH Origin Code:	1
WCDE On Site Code:	Not reported
WCDB Code:	W001
Description:	TB3-LP002 (Drum # 002)
CORb Sequence Number:	166309
Sequence Number:	3589348
Mixed Radioactive Flag:	False
Designation Code:	D
Reported Quantity:	150
Quantity Unit:	LB
Kilograms Quantity:	68.0400011
Density Number:	0
Density Quantity:	Not reported
Waste Managed Off Site:	Y
State Only Waste Code 1:	Not reported
State Only Waste Code 2:	Not reported

Map ID
Direction
Distance
Elevation

MAP FINDINGS

Site

Database(s)

EDR ID Number
EPA ID Number

TEREX WASHINGTON INC 76TH ST (Continued)

S108672884

Report Managed On Site: 0
KG Managed On Site: 0
Generator Treatment Code: Not reported
Permit By Rule Code: Not reported
WCDE Residence Code: Not reported
WCDH Origin Code: 1
WCDE On Site Code: Not reported
WCDB Code: W001
Description: TB3-LP004 (Drum # 004)
CORb Sequence Number: 166309
Sequence Number: 3589351
Mixed Radioactive Flag: False
Designation Code: D
Reported Quantity: 10
Quantity Unit: LB
Kilograms Quantity: 4.53600007
Density Number: 0
Density Quantity: Not reported

Waste Managed Off Site: Y
State Only Waste Code 1: Not reported
State Only Waste Code 2: Not reported
Report Managed On Site: 0
KG Managed On Site: 0
Generator Treatment Code: Not reported
Permit By Rule Code: Not reported
WCDE Residence Code: Not reported
WCDH Origin Code: 1
WCDE On Site Code: Not reported
WCDB Code: W209
Description: WASTE PAINT
CORb Sequence Number: 166309
Sequence Number: 3537198
Mixed Radioactive Flag: False
Designation Code: D
Reported Quantity: 9557.55999
Quantity Unit: LB
Kilograms Quantity: 4335.30929
Density Number: 0
Density Quantity: Not reported

Waste Managed Off Site: Y
State Only Waste Code 1: Not reported
State Only Waste Code 2: Not reported
Report Managed On Site: 0
KG Managed On Site: 0
Generator Treatment Code: Not reported
Permit By Rule Code: Not reported
WCDE Residence Code: Not reported
WCDH Origin Code: 1
WCDE On Site Code: Not reported
WCDB Code: W113
Description: NITRIDING LAB WASTE
CORb Sequence Number: 166309
Sequence Number: 3537199
Mixed Radioactive Flag: False
Designation Code: D

Map ID
Direction
Distance
Elevation

MAP FINDINGS

Site

Database(s)

EDR ID Number
EPA ID Number

TEREX WASHINGTON INC 76TH ST (Continued)

S108672884

Reported Quantity:	3002.40000
Quantity Unit:	LB
Kilograms Quantity:	1361.88866
Density Number:	0
Density Quantity:	Not reported
Waste Managed Off Site:	Y
State Only Waste Code 1:	Not reported
State Only Waste Code 2:	Not reported
Report Managed On Site:	0
KG Managed On Site:	0
Generator Treatment Code:	Not reported
Permit By Rule Code:	Not reported
WCDE Residence Code:	Not reported
WCDH Origin Code:	1
WCDE On Site Code:	Not reported
WCDB Code:	W312
Description:	NITRIDING RESIDUE (No Chrome)
CORb Sequence Number:	166309
Sequence Number:	3537201
Mixed Radioactive Flag:	False
Designation Code:	D
Reported Quantity:	88805
Quantity Unit:	LB
Kilograms Quantity:	40281.9486
Density Number:	0
Density Quantity:	Not reported
Waste Managed Off Site:	Y
State Only Waste Code 1:	Not reported
State Only Waste Code 2:	Not reported
Report Managed On Site:	0
KG Managed On Site:	0
Generator Treatment Code:	Not reported
Permit By Rule Code:	Not reported
WCDE Residence Code:	Not reported
WCDH Origin Code:	1
WCDE On Site Code:	Not reported
WCDB Code:	W110
Description:	ALKALINE CLEANER SOLUTIONS
CORb Sequence Number:	166309
Sequence Number:	3537202
Mixed Radioactive Flag:	False
Designation Code:	D
Reported Quantity:	313390.575
Quantity Unit:	LB
Kilograms Quantity:	142153.967
Density Number:	0
Density Quantity:	Not reported
Waste Managed Off Site:	Y
State Only Waste Code 1:	Not reported
State Only Waste Code 2:	Not reported
Report Managed On Site:	0
KG Managed On Site:	0
Generator Treatment Code:	Not reported
Permit By Rule Code:	Not reported

Map ID
Direction
Distance
Elevation

MAP FINDINGS

Site

Database(s)

EDR ID Number
EPA ID Number

TEREX WASHINGTON INC 76TH ST (Continued)

S108672884

WCDE Residence Code:	Not reported
WCDH Origin Code:	1
WCDE On Site Code:	Not reported
WCDB Code:	W319
Description:	KQ SOLIDS
CORb Sequence Number:	166309
Sequence Number:	3537203
Mixed Radioactive Flag:	False
Designation Code:	D
Reported Quantity:	72685
Quantity Unit:	LB
Kilograms Quantity:	32969.9165
Density Number:	0
Density Quantity:	Not reported
Waste Managed Off Site:	Y
State Only Waste Code 1:	Not reported
State Only Waste Code 2:	Not reported
Report Managed On Site:	0
KG Managed On Site:	0
Generator Treatment Code:	Not reported
Permit By Rule Code:	Not reported
WCDE Residence Code:	Not reported
WCDH Origin Code:	1
WCDE On Site Code:	Not reported
WCDB Code:	W209
Description:	Flammable Liquid/Loosepack
CORb Sequence Number:	166309
Sequence Number:	3537205
Mixed Radioactive Flag:	False
Designation Code:	D
Reported Quantity:	1150
Quantity Unit:	LB
Kilograms Quantity:	521.640008
Density Number:	0
Density Quantity:	Not reported
Shipments Sent:	
CORB Waste Sequence Number:	166309
Waste Sequence Number:	3589319
Sequence Number:	2136842
Shipment Date:	2017-07-07 00:00:00
Mainfest Document ID:	000180559DAT
Reported Quantity:	15
Unit of Measure:	LB
Kilograms Quantity:	6.80400011
Receiving EPAID:	WAD020257945
Waste Sequence Number:	3589319
Sequence Number:	2136843
Shipment Date:	2017-11-17 00:00:00
Mainfest Document ID:	000189578DAT
Reported Quantity:	45
Unit of Measure:	LB
Kilograms Quantity:	20.4120003
Receiving EPAID:	WAD020257945

Map ID
Direction
Distance
Elevation

MAP FINDINGS

Site

Database(s)

EDR ID Number
EPA ID Number

TEREX WASHINGTON INC 76TH ST (Continued)

S108672884

Waste Sequence Number: 3589328
Sequence Number: 2136856
Shipment Date: 2017-04-14 00:00:00
Manifest Document ID: 000167622DAT
Reported Quantity: 200
Unit of Measure: LB
Kilograms Quantity: 90.7200015
Receiving EPAID: WAD991281767

Waste Sequence Number: 3589328
Sequence Number: 2136857
Shipment Date: 2017-04-21 00:00:00
Manifest Document ID: 000167685DAT
Reported Quantity: 300
Unit of Measure: LB
Kilograms Quantity: 136.080002
Receiving EPAID: WAD991281767

Waste Sequence Number: 3589328
Sequence Number: 2136858
Shipment Date: 2017-04-28 00:00:00
Manifest Document ID: 000167700DAT
Reported Quantity: 300
Unit of Measure: LB
Kilograms Quantity: 136.080002
Receiving EPAID: WAD991281767

Waste Sequence Number: 3589328
Sequence Number: 2136859
Shipment Date: 2017-05-05 00:00:00
Manifest Document ID: 000167750DAT
Reported Quantity: 300
Unit of Measure: LB
Kilograms Quantity: 136.080002
Receiving EPAID: WAD991281767

Waste Sequence Number: 3589328
Sequence Number: 2136860
Shipment Date: 2017-05-12 00:00:00
Manifest Document ID: 000167763DAT
Reported Quantity: 300
Unit of Measure: LB
Kilograms Quantity: 136.080002
Receiving EPAID: WAD991281767

Waste Sequence Number: 3589328
Sequence Number: 2136861
Shipment Date: 2017-05-26 00:00:00
Manifest Document ID: 000167790DAT
Reported Quantity: 600
Unit of Measure: LB
Kilograms Quantity: 272.160004
Receiving EPAID: WAD991281767

Waste Sequence Number: 3589328
Sequence Number: 2136862
Shipment Date: 2017-06-16 00:00:00

Map ID
Direction
Distance
Elevation

MAP FINDINGS

Site

Database(s)

EDR ID Number
EPA ID Number

TEREX WASHINGTON INC 76TH ST (Continued)

S108672884

Mainfest Document ID:	000167870DAT
Reported Quantity:	900
Unit of Measure:	LB
Kilograms Quantity:	408.240007
Receiving EPAID:	WAD020257945
Waste Sequence Number:	3589328
Sequence Number:	2136863
Shipment Date:	2017-06-23 00:00:00
Mainfest Document ID:	000167909DAT
Reported Quantity:	350
Unit of Measure:	LB
Kilograms Quantity:	158.760002
Receiving EPAID:	WAD020257945
Waste Sequence Number:	3589328
Sequence Number:	2136864
Shipment Date:	2017-07-14 00:00:00
Mainfest Document ID:	000180651DAT
Reported Quantity:	500
Unit of Measure:	LB
Kilograms Quantity:	226.800003
Receiving EPAID:	WAD020257945
Waste Stream Off Site Mgmt:	
Waste CORB Sequence Number:	166309
Waste Sequence Number:	3589319
Sequence Number:	971940
Received EPAID:	WAD020257945
Managed Quantity:	60
Kilogram Quantity:	27.2160004
Recycled Percentage:	0
Waste Management System Code:	H132
Waste Sequence Number:	3589328
Sequence Number:	971967
Received EPAID:	WAD020257945
Managed Quantity:	4475
Kilogram Quantity:	2029.86003
Recycled Percentage:	0
Waste Management System Code:	H141
Waste Sequence Number:	3589328
Sequence Number:	971968
Received EPAID:	WAD991281767
Managed Quantity:	2000
Kilogram Quantity:	907.200015
Recycled Percentage:	0
Waste Management System Code:	H141
Waste Sequence Number:	3589342
Sequence Number:	971973
Received EPAID:	WAD020257945
Managed Quantity:	300
Kilogram Quantity:	136.080002
Recycled Percentage:	0
Waste Management System Code:	H141

Map ID
Direction
Distance
Elevation

MAP FINDINGS

Site

Database(s)

EDR ID Number
EPA ID Number

TEREX WASHINGTON INC 76TH ST (Continued)

S108672884

Waste Sequence Number: 3589351
Sequence Number: 971982
Received EPAID: WAD020257945
Managed Quantity: 10
Kilogram Quantity: 4.53600007
Recycled Percentage: 0
Waste Management System Code: H121

Waste Sequence Number: 3589348
Sequence Number: 971978
Received EPAID: WAD020257945
Managed Quantity: 150
Kilogram Quantity: 68.0400011
Recycled Percentage: 0
Waste Management System Code: H141

Waste Sequence Number: 3537205
Sequence Number: 971943
Received EPAID: WAD020257945
Managed Quantity: 950
Kilogram Quantity: 430.920007
Recycled Percentage: 0
Waste Management System Code: H141

Waste Sequence Number: 3537205
Sequence Number: 971944
Received EPAID: WAD991281767
Managed Quantity: 200
Kilogram Quantity: 90.7200015
Recycled Percentage: 0
Waste Management System Code: H061

Waste Sequence Number: 3537202
Sequence Number: 970414
Received EPAID: WAD020257945
Managed Quantity: 305640.575
Kilogram Quantity: 138638.567
Recycled Percentage: 0
Waste Management System Code: H100

Waste Sequence Number: 3537202
Sequence Number: 970415
Received EPAID: WAD991281767
Managed Quantity: 7750
Kilogram Quantity: 3515.40006
Recycled Percentage: 0
Waste Management System Code: H100

Waste Sequence Number: 3537203
Sequence Number: 970295
Received EPAID: WAD020257945
Managed Quantity: 43135
Kilogram Quantity: 19566.0363
Recycled Percentage: 0
Waste Management System Code: H141

Map ID
Direction
Distance
Elevation

MAP FINDINGS

Site

Database(s)

EDR ID Number
EPA ID Number

TEREX WASHINGTON INC 76TH ST (Continued)

S108672884

Waste Stream Comments:

CORB Waste Sequence Number: 166309
Comments: A-7: Partial year shipments due to plant closure.
Waste Sequence Number: 3537198
Sequence Number: 1

Comments: A-7 = Waste from testing and verification of production chemistry bath.

Waste Sequence Number: 3537199
Sequence Number: 1

Comments: A-8. Residue from Nitriding Salt Bath
Waste Sequence Number: 3537203
Sequence Number: 1

Comments: A-8: Absorbents with battery acid.
Waste Sequence Number: 3589319
Sequence Number: 1

Comments: A-7: Waste from plant closing.
Waste Sequence Number: 3589342
Sequence Number: 1

Comments: A7: Disposal associated with plant closure.
Waste Sequence Number: 3589348
Sequence Number: 1

Comments: A-7: Disposal associated with plant closure.
Waste Sequence Number: 3589351
Sequence Number: 1

Waste Stream EPA Code:

CORB Waste Sequence Number: 166309
Waste Sequence Number: 3537198
Sequence Number: 8361310
WCDA Code: D001

Waste Sequence Number: 3537198
Sequence Number: 8361311
WCDA Code: D035

Waste Sequence Number: 3537198
Sequence Number: 8361312
WCDA Code: F003

Waste Sequence Number: 3537198
Sequence Number: 8361313
WCDA Code: F005

Waste Sequence Number: 3537199
Sequence Number: 8463699
WCDA Code: D007

Waste Sequence Number: 3537199
Sequence Number: 8463700
WCDA Code: D011

Map ID
Direction
Distance
Elevation

MAP FINDINGS

Site

Database(s)

EDR ID Number
EPA ID Number

TEREX WASHINGTON INC 76TH ST (Continued)

S108672884

Waste Sequence Number:	3537201
Sequence Number:	8368448
WCDA Code:	D003
Waste Sequence Number:	3537202
Sequence Number:	8368722
WCDA Code:	D002
Waste Sequence Number:	3537203
Sequence Number:	8361646
WCDA Code:	D001
Waste Sequence Number:	3537205
Sequence Number:	8463836
WCDA Code:	D001
Waste Sequence Number:	3537205
Sequence Number:	8463837
WCDA Code:	D035
Waste Stream Source Code:	
CORB Waste Sequence Number:	166309
Waste Sequence Number:	3537202
Sequence Number:	1
WCDD Code:	G02
Waste Sequence Number:	3537205
Sequence Number:	1
WCDD Code:	G06
Waste Sequence Number:	3537207
Sequence Number:	1
WCDD Code:	G06
Waste Sequence Number:	3589328
Sequence Number:	1
WCDD Code:	G06
Waste Sequence Number:	3537208
Sequence Number:	1
WCDD Code:	G08
Waste Sequence Number:	3537199
Sequence Number:	1
WCDD Code:	G09
Waste Sequence Number:	3589319
Sequence Number:	1
WCDD Code:	G32
Waste Sequence Number:	3537201
Sequence Number:	1
WCDD Code:	G13
Waste Sequence Number:	3537203
Sequence Number:	1
WCDD Code:	G13

Map ID
Direction
Distance
Elevation

MAP FINDINGS

Site

Database(s)

EDR ID Number
EPA ID Number

TEREX WASHINGTON INC 76TH ST (Continued)

S108672884

Waste Sequence Number:	3537198
Sequence Number:	1
WCDD Code:	G19
Waste Sequence Number:	3589342
Sequence Number:	1
WCDD Code:	G19
Name:	TEREX WASHINGTON INC 76TH ST
Address:	18340 NE 76TH ST
City,State,Zip:	REDMOND, WA 98052
Facility Address 2:	Not reported
Facility ID:	75593624
EPA ID:	WAD980738041
NAICS:	333923
State Waste Code Desc:	WT02
Federal Waste Code Desc:	D001,D002,F003,F005,D035,D018
Form Comm:	Not reported
Data Year:	2016
Permit by Rule:	False
Mailing Address 2:	Not reported
Treatment by Generator:	False
Mixed Radioactive Waste:	False
Importer of Hazardous Waste:	False
Immediate Recycler:	False
Treatment/Storage/Disposal/Recycling Facility:	False
Generator of Dangerous Fuel Waste:	False
Generator Marketing to Burner:	False
Other Marketers (i.e., blender, distributor, etc.):	False
Utility Boiler Burner:	False
Industry Boiler Burner:	False
Industrial Furnace:	False
Smelter Defferal:	False
Universal Waste:	Not reported
Off-Specification:	Not reported
LN Address 2:	Not reported
Tax Reg #:	578077413
Business Type:	Manufacturing
Mail Name:	Terex Washington Inc
Mailing Address:	PO BOX 97030
Mailing City,State,Zip:	REDMOND, WA 98073-9730
Legal Organization Name:	Terex Washington Inc
Legal Organization Type:	Private
Legal Contact:	Not reported
Legal Address:	PO BOX 97030
Legal Address 2:	Not reported
Legal City,State,Zip:	REDMOND, WA 98073-9730
Legal Phone Number:	(425)498-7313
Legal Effective Date:	04/03/2003
Land Organization Name:	Evergreen Development
Land Organization Type:	Private
Land Contact:	Luke McCarthy
Land Address:	705 E. Colorado Blvd., Suite 110
Land City,State,Zip:	Pasadena, CA 91101
Land Phone Number:	(626) 796-8700
Operator Organization Name:	Terex Washington Inc

Map ID
Direction
Distance
Elevation

MAP FINDINGS

Site

Database(s)

EDR ID Number
EPA ID Number

TEREX WASHINGTON INC 76TH ST (Continued)

S108672884

Operator Organization Type:	Private
Operator:	Not reported
Operator Address:	18340 NE 76TH ST
Operator Address 2:	Not reported
Operator City,State,Zip:	REDMOND, WA 98073-9730
Operator Phone Number:	(425)881-1800
Operator Effective Date:	07/22/1996
Site Contact:	Jeff Ayars
Site Contact Address:	PO BOX 97030
Contact City,State,Zip:	REDMOND, WA 98073-9730
Site Contact Phone Number:	(425)498-7370
Site Contact Email:	Jeff.Ayars@terex.com
Gen Status Code:	LQG
Monthly Generation:	True
Batch Generation:	False
One Time Generation:	False
Transport Own Waste:	False
Tranports Other Waste:	False
Recycler Onsite:	False
Transfer Facility:	False
Other Exemption:	Not reported
UW Battery Gen:	False
Used Oil Transporter:	False
Used Oil Transfer Facility:	False
Used Oil Processor:	False
Used Oil Refiner:	False
Used Oil Fuel Marketer Directs Shipments:	False
Used Oil Fuel Marketer Meets Specs:	False
Site Contact Address 2:	Not reported
SIC Code:	Not reported
CRK Number:	Not reported
Active:	Not reported
CAS Number:	Not reported
Chemical Name:	Not reported
EHS:	Not reported
EHS CAS Number:	Not reported
EHS Name:	Not reported
Waste Stream Generated:	
Waste Managed Off Site:	Y
State Only Waste Code 1:	Not reported
State Only Waste Code 2:	Not reported
Report Managed On Site:	0
KG Managed On Site:	0
Generator Treatment Code:	Not reported
Permit By Rule Code:	Not reported
WCDE Residence Code:	Not reported
WCDH Origin Code:	1
WCDE On Site Code:	Not reported
WCDB Code:	W319
Description:	KQ SOLIDS
CORb Sequence Number:	160558
Sequence Number:	3439869
Mixed Radioactive Flag:	False
Designation Code:	D
Reported Quantity:	49350
Quantity Unit:	LB
Kilograms Quantity:	22385.1603

Map ID
Direction
Distance
Elevation

MAP FINDINGS

Site

Database(s)

EDR ID Number
EPA ID Number

TEREX WASHINGTON INC 76TH ST (Continued)

S108672884

Density Number:	0
Density Quantity:	Not reported
Waste Managed Off Site:	Y
State Only Waste Code 1:	Not reported
State Only Waste Code 2:	Not reported
Report Managed On Site:	0
KG Managed On Site:	0
Generator Treatment Code:	Not reported
Permit By Rule Code:	Not reported
WCDE Residence Code:	Not reported
WCDH Origin Code:	1
WCDE On Site Code:	Not reported
WCDB Code:	W312
Description:	NITRIDING RESIDUE (No Chrome)
CORb Sequence Number:	160558
Sequence Number:	3439867
Mixed Radioactive Flag:	False
Designation Code:	D
Reported Quantity:	17590
Quantity Unit:	LB
Kilograms Quantity:	7978.82413
Density Number:	0
Density Quantity:	Not reported
Waste Managed Off Site:	Y
State Only Waste Code 1:	Not reported
State Only Waste Code 2:	Not reported
Report Managed On Site:	0
KG Managed On Site:	0
Generator Treatment Code:	Not reported
Permit By Rule Code:	Not reported
WCDE Residence Code:	Not reported
WCDH Origin Code:	1
WCDE On Site Code:	Not reported
WCDB Code:	W110
Description:	ALKALINE CLEANER SOLUTIONS
CORb Sequence Number:	160558
Sequence Number:	3439868
Mixed Radioactive Flag:	False
Designation Code:	D
Reported Quantity:	98747
Quantity Unit:	LB
Kilograms Quantity:	44791.6399
Density Number:	0
Density Quantity:	Not reported
Waste Managed Off Site:	Y
State Only Waste Code 1:	Not reported
State Only Waste Code 2:	Not reported
Report Managed On Site:	0
KG Managed On Site:	0
Generator Treatment Code:	Not reported
Permit By Rule Code:	Not reported
WCDE Residence Code:	Not reported
WCDH Origin Code:	1
WCDE On Site Code:	Not reported

Map ID
Direction
Distance
Elevation

MAP FINDINGS

Site

Database(s)

EDR ID Number
EPA ID Number

TEREX WASHINGTON INC 76TH ST (Continued)

S108672884

WCDB Code:	W209
Description:	WASTE PAINT
CORb Sequence Number:	160558
Sequence Number:	3439864
Mixed Radioactive Flag:	False
Designation Code:	D
Reported Quantity:	30587
Quantity Unit:	LB
Kilograms Quantity:	13874.2634
Density Number:	0
Density Quantity:	Not reported
Waste Managed Off Site:	Y
State Only Waste Code 1:	Not reported
State Only Waste Code 2:	Not reported
Report Managed On Site:	0
KG Managed On Site:	0
Generator Treatment Code:	Not reported
Permit By Rule Code:	Not reported
WCDE Residence Code:	Not reported
WCDH Origin Code:	1
WCDE On Site Code:	Not reported
WCDB Code:	W113
Description:	NITRIDING LAB WASTE
CORb Sequence Number:	160558
Sequence Number:	3439865
Mixed Radioactive Flag:	False
Designation Code:	D
Reported Quantity:	1336
Quantity Unit:	LB
Kilograms Quantity:	606.009610
Density Number:	0
Density Quantity:	Not reported
Waste Managed Off Site:	Y
State Only Waste Code 1:	WT02
State Only Waste Code 2:	Not reported
Report Managed On Site:	0
KG Managed On Site:	0
Generator Treatment Code:	Not reported
Permit By Rule Code:	Not reported
WCDE Residence Code:	Not reported
WCDH Origin Code:	1
WCDE On Site Code:	Not reported
WCDB Code:	W310
Description:	RAGS/ABSORBENT PADS WITH HYDRAULIC FLUID
CORb Sequence Number:	160558
Sequence Number:	3439866
Mixed Radioactive Flag:	False
Designation Code:	D
Reported Quantity:	5360
Quantity Unit:	LB
Kilograms Quantity:	2431.29604
Density Number:	0
Density Quantity:	Not reported
Waste Managed Off Site:	Y

Map ID
Direction
Distance
Elevation

MAP FINDINGS

Site

Database(s)

EDR ID Number
EPA ID Number

TEREX WASHINGTON INC 76TH ST (Continued)

S108672884

State Only Waste Code 1: Not reported
State Only Waste Code 2: Not reported
Report Managed On Site: 0
KG Managed On Site: 0
Generator Treatment Code: Not reported
Permit By Rule Code: Not reported
WCDE Residence Code: Not reported
WCDH Origin Code: 1
WCDE On Site Code: Not reported
WCDB Code: W309
Description: Lead Acid Batteries Leaking/Damaged
CORb Sequence Number: 160558
Sequence Number: 3439873
Mixed Radioactive Flag: False
Designation Code: D
Reported Quantity: 300
Quantity Unit: LB
Kilograms Quantity: 136.080002
Density Number: 0
Density Quantity: Not reported

Waste Managed Off Site: Y
State Only Waste Code 1: Not reported
State Only Waste Code 2: Not reported
Report Managed On Site: 0
KG Managed On Site: 0
Generator Treatment Code: Not reported
Permit By Rule Code: Not reported
WCDE Residence Code: Not reported
WCDH Origin Code: 1
WCDE On Site Code: Not reported
WCDB Code: W002
Description: Rags and Pads Contaminate with Paint
CORb Sequence Number: 160558
Sequence Number: 3439875
Mixed Radioactive Flag: False
Designation Code: D
Reported Quantity: 584
Quantity Unit: LB
Kilograms Quantity: 264.902404
Density Number: 0
Density Quantity: Not reported

Waste Managed Off Site: Y
State Only Waste Code 1: Not reported
State Only Waste Code 2: Not reported
Report Managed On Site: 0
KG Managed On Site: 0
Generator Treatment Code: Not reported
Permit By Rule Code: Not reported
WCDE Residence Code: Not reported
WCDH Origin Code: 1
WCDE On Site Code: Not reported
WCDB Code: W203
Description: GASOLINE/DIESEL MIX
CORb Sequence Number: 160558
Sequence Number: 3458759

Map ID
Direction
Distance
Elevation

MAP FINDINGS

Site

Database(s)

EDR ID Number
EPA ID Number

TEREX WASHINGTON INC 76TH ST (Continued)

S108672884

Mixed Radioactive Flag:	False
Designation Code:	D
Reported Quantity:	310
Quantity Unit:	LB
Kilograms Quantity:	140.616002
Density Number:	0
Density Quantity:	Not reported
Waste Managed Off Site:	Y
State Only Waste Code 1:	Not reported
State Only Waste Code 2:	Not reported
Report Managed On Site:	0
KG Managed On Site:	0
Generator Treatment Code:	Not reported
Permit By Rule Code:	Not reported
WCDE Residence Code:	Not reported
WCDH Origin Code:	1
WCDE On Site Code:	Not reported
WCDB Code:	W211
Description:	WASTE LIQUIDS FROM AEROSOL CANS
CORB Sequence Number:	160558
Sequence Number:	3439870
Mixed Radioactive Flag:	False
Designation Code:	D
Reported Quantity:	720
Quantity Unit:	LB
Kilograms Quantity:	326.592005
Density Number:	0
Density Quantity:	Not reported
Waste Managed Off Site:	Y
State Only Waste Code 1:	Not reported
State Only Waste Code 2:	Not reported
Report Managed On Site:	0
KG Managed On Site:	0
Generator Treatment Code:	Not reported
Permit By Rule Code:	Not reported
WCDE Residence Code:	Not reported
WCDH Origin Code:	1
WCDE On Site Code:	Not reported
WCDB Code:	W209
Description:	Flammable Liquid/Loosepack
CORB Sequence Number:	160558
Sequence Number:	3439872
Mixed Radioactive Flag:	False
Designation Code:	D
Reported Quantity:	280
Quantity Unit:	LB
Kilograms Quantity:	127.008002
Density Number:	0
Density Quantity:	Not reported
Shipments Send:	
CORB Waste Sequence Number:	160558
Waste Sequence Number:	3439869
Sequence Number:	2030740
Shipment Date:	2016-04-01 00:00:00

Map ID
Direction
Distance
Elevation

MAP FINDINGS

Site

Database(s)

EDR ID Number
EPA ID Number

TEREX WASHINGTON INC 76TH ST (Continued)

S108672884

Mainfest Document ID:	000124360DAT
Reported Quantity:	800
Unit of Measure:	LB
Kilograms Quantity:	362.880006
Receiving EPAID:	WAD991281767
Waste Sequence Number:	3439869
Sequence Number:	2030857
Shipment Date:	2016-08-26 00:00:00
Mainfest Document ID:	000137420DAT
Reported Quantity:	800
Unit of Measure:	LB
Kilograms Quantity:	362.880006
Receiving EPAID:	WAD991281767
Waste Sequence Number:	3439864
Sequence Number:	2022997
Shipment Date:	2016-01-15 00:00:00
Mainfest Document ID:	000124076DAT
Reported Quantity:	718
Unit of Measure:	LB
Kilograms Quantity:	325.684805
Receiving EPAID:	WAD991281767
Waste Sequence Number:	3439864
Sequence Number:	2028652
Shipment Date:	2016-09-02 00:00:00
Mainfest Document ID:	000137437DAT
Reported Quantity:	718
Unit of Measure:	LB
Kilograms Quantity:	325.684805
Receiving EPAID:	WAD991281767
Waste Sequence Number:	3439864
Sequence Number:	2028654
Shipment Date:	2016-09-30 00:00:00
Mainfest Document ID:	000155167DAT
Reported Quantity:	718
Unit of Measure:	LB
Kilograms Quantity:	325.684805
Receiving EPAID:	WAD991281767
Waste Sequence Number:	3439869
Sequence Number:	2030816
Shipment Date:	2016-06-03 00:00:00
Mainfest Document ID:	000137062DAT
Reported Quantity:	2200
Unit of Measure:	LB
Kilograms Quantity:	997.920017
Receiving EPAID:	WAD991281767
Waste Sequence Number:	3439869
Sequence Number:	2030708
Shipment Date:	2016-03-18 00:00:00
Mainfest Document ID:	000124336DAT
Reported Quantity:	1200
Unit of Measure:	LB

Map ID
Direction
Distance
Elevation

MAP FINDINGS

Site

Database(s)

EDR ID Number
EPA ID Number

TEREX WASHINGTON INC 76TH ST (Continued)

S108672884

Kilograms Quantity:	544.320009
Receiving EPAID:	WAD991281767
Waste Sequence Number:	3439868
Sequence Number:	2044502
Shipment Date:	2016-12-16 00:00:00
Mainfest Document ID:	000099577DAT
Reported Quantity:	540
Unit of Measure:	LB
Kilograms Quantity:	244.944004
Receiving EPAID:	WAD991281767
Waste Sequence Number:	3439867
Sequence Number:	2044232
Shipment Date:	2016-04-08 00:00:00
Mainfest Document ID:	000124394DAT
Reported Quantity:	600
Unit of Measure:	LB
Kilograms Quantity:	272.160004
Receiving EPAID:	WAD991281767
Waste Sequence Number:	3439867
Sequence Number:	2044255
Shipment Date:	2016-08-05 00:00:00
Mainfest Document ID:	000137354DAT
Reported Quantity:	540
Unit of Measure:	LB
Kilograms Quantity:	244.944004
Receiving EPAID:	WAD991281767
Waste Sequence Number:	3439869
Sequence Number:	2030746
Shipment Date:	2016-05-13 00:00:00
Mainfest Document ID:	000137019DAT
Reported Quantity:	800
Unit of Measure:	LB
Kilograms Quantity:	362.880006
Receiving EPAID:	WAD991281767
Waste Stream Off Site Mgmt:	
Waste CORB Sequence Number:	160558
Waste Sequence Number:	3439865
Sequence Number:	931099
Received EPAID:	WAD991281767
Managed Quantity:	1336
Kilogram Quantity:	606.009610
Recycled Percentage:	0
Waste Management System Code:	H141
Waste Sequence Number:	3439866
Sequence Number:	930765
Received EPAID:	WAD991281767
Managed Quantity:	5360
Kilogram Quantity:	2431.29604
Recycled Percentage:	0
Waste Management System Code:	H141

Map ID
Direction
Distance
Elevation

MAP FINDINGS

Site

Database(s)

EDR ID Number
EPA ID Number

TEREX WASHINGTON INC 76TH ST (Continued)

S108672884

Waste Sequence Number: 3439867
Sequence Number: 930849
Received EPAID: WAD991281767
Managed Quantity: 17590
Kilogram Quantity: 7978.82413
Recycled Percentage: 0
Waste Management System Code: H141

Waste Sequence Number: 3439868
Sequence Number: 931155
Received EPAID: WAD020257945
Managed Quantity: 86641
Kilogram Quantity: 39300.3582
Recycled Percentage: 0
Waste Management System Code: H100

Waste Sequence Number: 3439868
Sequence Number: 931156
Received EPAID: WAD991281767
Managed Quantity: 12106
Kilogram Quantity: 5491.28169
Recycled Percentage: 0
Waste Management System Code: H141

Waste Sequence Number: 3439864
Sequence Number: 922931
Received EPAID: WAD991281767
Managed Quantity: 30587
Kilogram Quantity: 13874.2634
Recycled Percentage: 0
Waste Management System Code: H141

Waste Sequence Number: 3439870
Sequence Number: 930775
Received EPAID: WAD991281767
Managed Quantity: 720
Kilogram Quantity: 326.592005
Recycled Percentage: 0
Waste Management System Code: H141

Waste Sequence Number: 3439872
Sequence Number: 930774
Received EPAID: WAD991281767
Managed Quantity: 280
Kilogram Quantity: 127.008002
Recycled Percentage: 0
Waste Management System Code: H141

Waste Sequence Number: 3439873
Sequence Number: 930808
Received EPAID: WAD991281767
Managed Quantity: 300
Kilogram Quantity: 136.080002
Recycled Percentage: 0
Waste Management System Code: H141

Waste Sequence Number: 3439875

Map ID
Direction
Distance
Elevation

MAP FINDINGS

Site

Database(s)

EDR ID Number
EPA ID Number

TEREX WASHINGTON INC 76TH ST (Continued)

S108672884

Sequence Number:	930812
Received EPAID:	WAD991281767
Managed Quantity:	584
Kilogram Quantity:	264.902404
Recycled Percentage:	0
Waste Management System Code:	H141
Waste Sequence Number:	3458759
Sequence Number:	930768
Received EPAID:	WAD991281767
Managed Quantity:	310
Kilogram Quantity:	140.616002
Recycled Percentage:	0
Waste Management System Code:	H141
Waste Stream Comments:	
CORB Waste Sequence Number:	160558
Comments:	A-7 = Waste from testing and verification of production chemistry bath.
Waste Sequence Number:	3439865
Sequence Number:	1
Comments:	A-7. Clean up of materials, facilities, and products from manufacturing operations.
Waste Sequence Number:	3439866
Sequence Number:	1
Comments:	A-8. Residue from Nitriding Salt Bath
Waste Sequence Number:	3439869
Sequence Number:	1
Comments:	Lift Manufacturing
Waste Sequence Number:	3439873
Sequence Number:	1
Waste Stream EPA Code:	
CORB Waste Sequence Number:	160558
Waste Sequence Number:	3439865
Sequence Number:	8063788
WCDA Code:	D007
Waste Sequence Number:	3439865
Sequence Number:	8063789
WCDA Code:	D011
Waste Sequence Number:	3439870
Sequence Number:	8063835
WCDA Code:	D001
Waste Sequence Number:	3439870
Sequence Number:	8063836
WCDA Code:	D005
Waste Sequence Number:	3439870
Sequence Number:	8063837
WCDA Code:	D018

Map ID
Direction
Distance
Elevation

MAP FINDINGS

Site

Database(s)

EDR ID Number
EPA ID Number

TEREX WASHINGTON INC 76TH ST (Continued)

S108672884

Waste Sequence Number:	3439870
Sequence Number:	8063838
WCDA Code:	D035
Waste Sequence Number:	3439872
Sequence Number:	8063848
WCDA Code:	D001
Waste Sequence Number:	3439872
Sequence Number:	8063849
WCDA Code:	D035
Waste Sequence Number:	3439873
Sequence Number:	8063890
WCDA Code:	D002
Waste Sequence Number:	3439873
Sequence Number:	8063891
WCDA Code:	D008
Waste Sequence Number:	3439875
Sequence Number:	8063962
WCDA Code:	D001
Waste Stream Source Code:	
CORB Waste Sequence Number:	160558
Waste Sequence Number:	3439867
Sequence Number:	1
WCDD Code:	G13
Waste Sequence Number:	3439869
Sequence Number:	1
WCDD Code:	G13
Waste Sequence Number:	3439868
Sequence Number:	1
WCDD Code:	G02
Waste Sequence Number:	3439864
Sequence Number:	1
WCDD Code:	G06
Waste Sequence Number:	3439872
Sequence Number:	1
WCDD Code:	G06
Waste Sequence Number:	3439875
Sequence Number:	1
WCDD Code:	G06
Waste Sequence Number:	3439870
Sequence Number:	1
WCDD Code:	G08
Waste Sequence Number:	3458759
Sequence Number:	1
WCDD Code:	G08

Map ID
Direction
Distance
Elevation

MAP FINDINGS

Site

Database(s)

EDR ID Number
EPA ID Number

TEREX WASHINGTON INC 76TH ST (Continued)

S108672884

Waste Sequence Number: 3439865
Sequence Number: 1
WCDD Code: G09

Waste Sequence Number: 3439866
Sequence Number: 1
WCDD Code: G09

Waste Sequence Number: 3439873
Sequence Number: 1
WCDD Code: G09

Name: TEREX WASHINGTON INC 76TH ST
Address: 18340 NE 76TH ST
City,State,Zip: REDMOND, WA 98052
Facility Address 2: Not reported
Facility ID: 75593624
EPA ID: WAD980738041
NAICS: 333923
State Waste Code Desc: WT02
Federal Waste Code Desc: D001,D002,F003,F005,D035,D018
Form Comm: Not reported
Data Year: 2015
Permit by Rule: True
Mailing Address 2: Not reported
Treatment by Generator: False
Mixed Radioactive Waste: False
Importer of Hazardous Waste: False
Immediate Recycler: False
Treatment/Storage/Disposal/Recycling Facility: False
Generator of Dangerous Fuel Waste: False
Generator Marketing to Burner: False
Other Marketers (i.e., blender, distributor, etc.): False
Utility Boiler Burner: False
Industry Boiler Burner: False
Industrial Furnace: False
Smelter Defferal: False
Universal Waste: Not reported
Off-Specification: Not reported
LN Address 2: Not reported
Tax Reg #: 578077413
Business Type: Manufacturing
Mail Name: Terex Washington Inc
Mailing Address: PO BOX 97030
Mailing City,State,Zip: REDMOND, WA 98073-9730
Legal Organization Name: Terex Washington Inc
Legal Organization Type: Private
Legal Contact: Not reported
Legal Address: PO BOX 97030
Legal Address 2: Not reported
Legal City,State,Zip: REDMOND, WA 98073-9730
Legal Phone Number: (425)498-7313
Legal Effective Date: 04/03/2003
Land Organization Name: Evergreen Development
Land Organization Type: Private
Land Contact: Luke McCarthy

Map ID
Direction
Distance
Elevation

MAP FINDINGS

Site

Database(s)

EDR ID Number
EPA ID Number

TEREX WASHINGTON INC 76TH ST (Continued)

S108672884

Land Address:	705 E. Colorado Blvd., Suite 110
Land City,State,Zip:	Pasadena, CA 91101
Land Phone Number:	(626) 796-8700
Operator Organization Name:	Terex Washington Inc
Operator Organization Type:	Private
Operator:	Not reported
Operator Address:	18340 NE 76TH ST
Operator Address 2:	Not reported
Operator City,State,Zip:	REDMOND, WA 98073-9730
Operator Phone Number:	(425)881-1800
Operator Effective Date:	07/22/1996
Site Contact:	Jeff Ayars
Site Contact Address:	PO BOX 97030
Contact City,State,Zip:	REDMOND, WA 98073-9730
Site Contact Phone Number:	(425)497-5662
Site Contact Email:	ray.bagnoche@terex.com
Gen Status Code:	LQG
Monthly Generation:	True
Batch Generation:	False
One Time Generation:	False
Transport Own Waste:	False
Tranports Other Waste:	False
Recycler Onsite:	False
Transfer Facility:	False
Other Exemption:	Not reported
UW Battery Gen:	False
Used Oil Transporter:	False
Used Oil Transfer Facility:	False
Used Oil Processor:	False
Used Oil Refiner:	False
Used Oil Fuel Marketer Directs Shipments:	False
Used Oil Fuel Marketer Meets Specs:	False
Site Contact Address 2:	Not reported
SIC Code:	Not reported
CRK Number:	Not reported
Active:	Not reported
CAS Number:	Not reported
Chemical Name:	Not reported
EHS:	Not reported
EHS CAS Number:	Not reported
EHS Name:	Not reported
Waste Stream Generated:	
Waste Managed Off Site:	Y
State Only Waste Code 1:	Not reported
State Only Waste Code 2:	Not reported
Report Managed On Site:	0
KG Managed On Site:	0
Generator Treatment Code:	Not reported
Permit By Rule Code:	Not reported
WCDE Residence Code:	Not reported
WCDH Origin Code:	1
WCDE On Site Code:	Not reported
WCDB Code:	W209
Description:	WASTE PAINT
CORb Sequence Number:	152998
Sequence Number:	3361448
Mixed Radioactive Flag:	False

Map ID
Direction
Distance
Elevation

MAP FINDINGS

Site

Database(s)

EDR ID Number
EPA ID Number

TEREX WASHINGTON INC 76TH ST (Continued)

S108672884

Designation Code:	D
Reported Quantity:	57036
Quantity Unit:	LB
Kilograms Quantity:	25871.5300
Density Number:	0
Density Quantity:	Not reported
Waste Managed Off Site:	Y
State Only Waste Code 1:	Not reported
State Only Waste Code 2:	Not reported
Report Managed On Site:	0
KG Managed On Site:	0
Generator Treatment Code:	Not reported
Permit By Rule Code:	Not reported
WCDE Residence Code:	Not reported
WCDH Origin Code:	1
WCDE On Site Code:	Not reported
WCDB Code:	W209
Description:	Paint Still Bottoms
CORb Sequence Number:	152998
Sequence Number:	3361455
Mixed Radioactive Flag:	False
Designation Code:	D
Reported Quantity:	4527
Quantity Unit:	LB
Kilograms Quantity:	2053.44723
Density Number:	0
Density Quantity:	Not reported
Waste Managed Off Site:	Y
State Only Waste Code 1:	Not reported
State Only Waste Code 2:	Not reported
Report Managed On Site:	0
KG Managed On Site:	0
Generator Treatment Code:	Not reported
Permit By Rule Code:	Not reported
WCDE Residence Code:	Not reported
WCDH Origin Code:	1
WCDE On Site Code:	Not reported
WCDB Code:	W113
Description:	NITRIDING LAB WASTE
CORb Sequence Number:	152998
Sequence Number:	3361449
Mixed Radioactive Flag:	False
Designation Code:	D
Reported Quantity:	1814
Quantity Unit:	LB
Kilograms Quantity:	822.830414
Density Number:	0
Density Quantity:	Not reported
Waste Managed Off Site:	Y
State Only Waste Code 1:	Not reported
State Only Waste Code 2:	Not reported
Report Managed On Site:	0
KG Managed On Site:	0
Generator Treatment Code:	Not reported

Map ID
Direction
Distance
Elevation

MAP FINDINGS

Site

Database(s)

EDR ID Number
EPA ID Number

TEREX WASHINGTON INC 76TH ST (Continued)

S108672884

Permit By Rule Code: Not reported
WCDE Residence Code: Not reported
WCDH Origin Code: 1
WCDE On Site Code: Not reported
WCDB Code: W211
Description: WASTE LIQUIDS FROM AEROSOL CANS
CORb Sequence Number: 152998
Sequence Number: 3361454
Mixed Radioactive Flag: False
Designation Code: D
Reported Quantity: 825
Quantity Unit: LB
Kilograms Quantity: 374.220006
Density Number: 0
Density Quantity: Not reported

Waste Managed Off Site: Y
State Only Waste Code 1: Not reported
State Only Waste Code 2: Not reported
Report Managed On Site: 0
KG Managed On Site: 0
Generator Treatment Code: Not reported
Permit By Rule Code: Not reported
WCDE Residence Code: Not reported
WCDH Origin Code: 1
WCDE On Site Code: Not reported
WCDB Code: W113
Description: Sodium Percarbonate FB
CORb Sequence Number: 152998
Sequence Number: 3363125
Mixed Radioactive Flag: False
Designation Code: D
Reported Quantity: 175
Quantity Unit: LB
Kilograms Quantity: 79.3800013
Density Number: 0
Density Quantity: Not reported

Waste Managed Off Site: Y
State Only Waste Code 1: Not reported
State Only Waste Code 2: Not reported
Report Managed On Site: 0
KG Managed On Site: 0
Generator Treatment Code: Not reported
Permit By Rule Code: Not reported
WCDE Residence Code: Not reported
WCDH Origin Code: 1
WCDE On Site Code: Not reported
WCDB Code: W002
Description: Rags and Pads Contaminate with Paint
CORb Sequence Number: 152998
Sequence Number: 3363531
Mixed Radioactive Flag: False
Designation Code: D
Reported Quantity: 600
Quantity Unit: LB
Kilograms Quantity: 272.160004

Map ID
Direction
Distance
Elevation

MAP FINDINGS

Site

Database(s)

EDR ID Number
EPA ID Number

TEREX WASHINGTON INC 76TH ST (Continued)

S108672884

Density Number:	0
Density Quantity:	Not reported
Waste Managed Off Site:	Y
State Only Waste Code 1:	Not reported
State Only Waste Code 2:	Not reported
Report Managed On Site:	0
KG Managed On Site:	0
Generator Treatment Code:	Not reported
Permit By Rule Code:	Not reported
WCDE Residence Code:	Not reported
WCDH Origin Code:	1
WCDE On Site Code:	Not reported
WCDB Code:	W312
Description:	NITRIDING RESIDUE (No Chrome)
CORb Sequence Number:	152998
Sequence Number:	3361451
Mixed Radioactive Flag:	False
Designation Code:	D
Reported Quantity:	22775
Quantity Unit:	LB
Kilograms Quantity:	10330.7401
Density Number:	0
Density Quantity:	Not reported
Waste Managed Off Site:	Y
State Only Waste Code 1:	Not reported
State Only Waste Code 2:	Not reported
Report Managed On Site:	0
KG Managed On Site:	0
Generator Treatment Code:	Not reported
Permit By Rule Code:	Not reported
WCDE Residence Code:	Not reported
WCDH Origin Code:	1
WCDE On Site Code:	Not reported
WCDB Code:	W110
Description:	ALKALINE CLEANER SOLUTIONS
CORb Sequence Number:	152998
Sequence Number:	3361452
Mixed Radioactive Flag:	False
Designation Code:	D
Reported Quantity:	110474
Quantity Unit:	LB
Kilograms Quantity:	50111.0072
Density Number:	0
Density Quantity:	Not reported
Waste Managed Off Site:	Y
State Only Waste Code 1:	Not reported
State Only Waste Code 2:	Not reported
Report Managed On Site:	0
KG Managed On Site:	0
Generator Treatment Code:	Not reported
Permit By Rule Code:	Not reported
WCDE Residence Code:	Not reported
WCDH Origin Code:	1
WCDE On Site Code:	Not reported

Map ID
Direction
Distance
Elevation

MAP FINDINGS

Site

Database(s)

EDR ID Number
EPA ID Number

TEREX WASHINGTON INC 76TH ST (Continued)

S108672884

WCDB Code:	W309
Description:	Lead Acid Batteries Leaking/Damaged
CORb Sequence Number:	152998
Sequence Number:	3363123
Mixed Radioactive Flag:	False
Designation Code:	D
Reported Quantity:	650
Quantity Unit:	LB
Kilograms Quantity:	294.840005
Density Number:	0
Density Quantity:	Not reported
Waste Managed Off Site:	Y
State Only Waste Code 1:	WT02
State Only Waste Code 2:	Not reported
Report Managed On Site:	0
KG Managed On Site:	0
Generator Treatment Code:	Not reported
Permit By Rule Code:	Not reported
WCDE Residence Code:	Not reported
WCDH Origin Code:	1
WCDE On Site Code:	Not reported
WCDB Code:	W310
Description:	RAGS/ABSORBENT PADS WITH HYDRAULIC FLUID
CORb Sequence Number:	152998
Sequence Number:	3361450
Mixed Radioactive Flag:	False
Designation Code:	D
Reported Quantity:	29340
Quantity Unit:	LB
Kilograms Quantity:	13308.6242
Density Number:	0
Density Quantity:	Not reported
Waste Managed Off Site:	Y
State Only Waste Code 1:	Not reported
State Only Waste Code 2:	Not reported
Report Managed On Site:	0
KG Managed On Site:	0
Generator Treatment Code:	Not reported
Permit By Rule Code:	Not reported
WCDE Residence Code:	Not reported
WCDH Origin Code:	1
WCDE On Site Code:	Not reported
WCDB Code:	W319
Description:	KQ SOLIDS
CORb Sequence Number:	152998
Sequence Number:	3361453
Mixed Radioactive Flag:	False
Designation Code:	D
Reported Quantity:	58525
Quantity Unit:	LB
Kilograms Quantity:	26546.9404
Density Number:	0
Density Quantity:	Not reported

Map ID
Direction
Distance
Elevation

MAP FINDINGS

Site

Database(s)

EDR ID Number
EPA ID Number

TEREX WASHINGTON INC 76TH ST (Continued)

S108672884

Shipments Send:

CORB Waste Sequence Number: 152998
Waste Sequence Number: 3361453
Sequence Number: 1925886
Shipment Date: 2015-04-15 00:00:00
Manifest Document ID: 000108771DAT
Reported Quantity: 2100
Unit of Measure: LB
Kilograms Quantity: 952.560016
Receiving EPAID: WAD991281767

Waste Sequence Number: 3361453
Sequence Number: 1925906
Shipment Date: 2015-08-21 00:00:00
Manifest Document ID: 000119850DAT
Reported Quantity: 2100
Unit of Measure: LB
Kilograms Quantity: 952.560016
Receiving EPAID: WAD991281767

Waste Sequence Number: 3361453
Sequence Number: 1925880
Shipment Date: 2015-03-20 00:00:00
Manifest Document ID: 0001086456DA
Reported Quantity: 2100
Unit of Measure: LB
Kilograms Quantity: 952.560016
Receiving EPAID: WAD991281767

Waste Sequence Number: 3361453
Sequence Number: 1925905
Shipment Date: 2015-08-17 00:00:00
Manifest Document ID: 000119771DAT
Reported Quantity: 2100
Unit of Measure: LB
Kilograms Quantity: 952.560016
Receiving EPAID: WAD991281767

Waste Sequence Number: 3361453
Sequence Number: 1925912
Shipment Date: 2015-10-14 00:00:00
Manifest Document ID: 000120631DAT
Reported Quantity: 2100
Unit of Measure: LB
Kilograms Quantity: 952.560016
Receiving EPAID: WAD991281767

Waste Sequence Number: 3361453
Sequence Number: 1925907
Shipment Date: 2015-08-28 00:00:00
Manifest Document ID: 000119862DAT
Reported Quantity: 2100
Unit of Measure: LB
Kilograms Quantity: 952.560016
Receiving EPAID: WAD991281767

Waste Sequence Number: 3361453

Map ID
Direction
Distance
Elevation

MAP FINDINGS

Site

Database(s)

EDR ID Number
EPA ID Number

TEREX WASHINGTON INC 76TH ST (Continued)

S108672884

Sequence Number:	1925914
Shipment Date:	2015-10-30 00:00:00
Mainfest Document ID:	000120658DAT
Reported Quantity:	2100
Unit of Measure:	LB
Kilograms Quantity:	952.560016
Receiving EPAID:	WAD991281767
Waste Sequence Number:	3361453
Sequence Number:	1925910
Shipment Date:	2015-09-18 00:00:00
Mainfest Document ID:	000119992DAT
Reported Quantity:	1500
Unit of Measure:	LB
Kilograms Quantity:	680.400011
Receiving EPAID:	WAD991281767
Waste Sequence Number:	3361453
Sequence Number:	1925919
Shipment Date:	2015-12-21 00:00:00
Mainfest Document ID:	000120915DAT
Reported Quantity:	1800
Unit of Measure:	LB
Kilograms Quantity:	816.480014
Receiving EPAID:	WAD991281767
Waste Sequence Number:	3361453
Sequence Number:	1925869
Shipment Date:	2015-01-16 00:00:00
Mainfest Document ID:	000086682DAT
Reported Quantity:	2100
Unit of Measure:	LB
Kilograms Quantity:	952.560016
Receiving EPAID:	WAD991281767
Waste Sequence Number:	3361453
Sequence Number:	1925911
Shipment Date:	2015-09-24 00:00:00
Mainfest Document ID:	000120502DAT
Reported Quantity:	1500
Unit of Measure:	LB
Kilograms Quantity:	680.400011
Receiving EPAID:	WAD991281767
Waste Stream Off Site Mgmt:	
Waste CORB Sequence Number:	152998
Waste Sequence Number:	3361451
Sequence Number:	876438
Received EPAID:	WAD991281767
Managed Quantity:	22775
Kilogram Quantity:	10330.7401
Recycled Percentage:	0
Waste Management System Code:	H141
Waste Sequence Number:	3361452
Sequence Number:	877129
Received EPAID:	WAD020257945

Map ID
Direction
Distance
Elevation

MAP FINDINGS

Site

Database(s)

EDR ID Number
EPA ID Number

TEREX WASHINGTON INC 76TH ST (Continued)

S108672884

Managed Quantity:	107300
Kilogram Quantity:	48671.2808
Recycled Percentage:	0
Waste Management System Code:	H100
Waste Sequence Number:	3361452
Sequence Number:	877130
Received EPAID:	WAD991281767
Managed Quantity:	3174
Kilogram Quantity:	1439.72642
Recycled Percentage:	0
Waste Management System Code:	H141
Waste Sequence Number:	3363123
Sequence Number:	876623
Received EPAID:	WAD991281767
Managed Quantity:	650
Kilogram Quantity:	294.840005
Recycled Percentage:	0
Waste Management System Code:	H141
Waste Sequence Number:	3363125
Sequence Number:	877132
Received EPAID:	WAD991281767
Managed Quantity:	175
Kilogram Quantity:	79.3800013
Recycled Percentage:	0
Waste Management System Code:	H141
Waste Sequence Number:	3361449
Sequence Number:	876409
Received EPAID:	WAD991281767
Managed Quantity:	1814
Kilogram Quantity:	822.830414
Recycled Percentage:	0
Waste Management System Code:	H141
Waste Sequence Number:	3361454
Sequence Number:	876484
Received EPAID:	WAD991281767
Managed Quantity:	825
Kilogram Quantity:	374.220006
Recycled Percentage:	0
Waste Management System Code:	H141
Waste Sequence Number:	3361450
Sequence Number:	876482
Received EPAID:	WAD991281767
Managed Quantity:	29160
Kilogram Quantity:	13226.9762
Recycled Percentage:	0
Waste Management System Code:	H141
Waste Sequence Number:	3361450
Sequence Number:	876481
Received EPAID:	WAD991281767
Managed Quantity:	180

Map ID
Direction
Distance
Elevation

MAP FINDINGS

Site

Database(s)

EDR ID Number
EPA ID Number

TEREX WASHINGTON INC 76TH ST (Continued)

S108672884

Kilogram Quantity:	81.6480014
Recycled Percentage:	0
Waste Management System Code:	H135
Waste Sequence Number:	3361453
Sequence Number:	876403
Received EPAID:	WAD991281767
Managed Quantity:	54075
Kilogram Quantity:	24528.4204
Recycled Percentage:	0
Waste Management System Code:	H141
Waste Sequence Number:	3361453
Sequence Number:	876401
Received EPAID:	WAD020257945
Managed Quantity:	700
Kilogram Quantity:	317.520005
Recycled Percentage:	0
Waste Management System Code:	H141
Waste Stream Comments:	
CORB Waste Sequence Number:	152998
Comments:	A-7 = Waste from testing and verification of production chemistry bath.
Waste Sequence Number:	3361449
Sequence Number:	1
Comments:	A-7. Clean up of materials, facilities, and products from manufacturing operations.
Waste Sequence Number:	3361450
Sequence Number:	1
Comments:	A-8. Residue from Nitriding Salt Bath
Waste Sequence Number:	3361453
Sequence Number:	1
Comments:	Paint line clean out.
Waste Sequence Number:	3361455
Sequence Number:	1
Comments:	Lift Manufacturing
Waste Sequence Number:	3363123
Sequence Number:	1
Waste Stream EPA Code:	
CORB Waste Sequence Number:	152998
Waste Sequence Number:	3361449
Sequence Number:	7674928
WCDA Code:	D007
Waste Sequence Number:	3361449
Sequence Number:	7674929
WCDA Code:	D011
Waste Sequence Number:	3361454
Sequence Number:	7674968

Map ID
Direction
Distance
Elevation

MAP FINDINGS

Site

Database(s)

EDR ID Number
EPA ID Number

TEREX WASHINGTON INC 76TH ST (Continued)

S108672884

WCDA Code:	D001
Waste Sequence Number:	3361454
Sequence Number:	7674969
WCDA Code:	D005
Waste Sequence Number:	3361454
Sequence Number:	7674970
WCDA Code:	D018
Waste Sequence Number:	3361454
Sequence Number:	7674971
WCDA Code:	D035
Waste Sequence Number:	3361453
Sequence Number:	7674959
WCDA Code:	D001
Waste Sequence Number:	3363122
Sequence Number:	7674985
WCDA Code:	D001
Waste Sequence Number:	3363122
Sequence Number:	7674986
WCDA Code:	D035
Waste Sequence Number:	3361451
Sequence Number:	7675027
WCDA Code:	D003
Waste Sequence Number:	3361452
Sequence Number:	7674940
WCDA Code:	D002
Waste Stream Source Code:	
CORB Waste Sequence Number:	152998
Waste Sequence Number:	3361454
Sequence Number:	1
WCDD Code:	G08
Waste Sequence Number:	3361451
Sequence Number:	1
WCDD Code:	G13
Waste Sequence Number:	3361453
Sequence Number:	1
WCDD Code:	G13
Waste Sequence Number:	3361455
Sequence Number:	1
WCDD Code:	G19
Waste Sequence Number:	3361449
Sequence Number:	1
WCDD Code:	G09
Waste Sequence Number:	3361450

Map ID
Direction
Distance
Elevation

MAP FINDINGS

Site

Database(s)

EDR ID Number
EPA ID Number

TEREX WASHINGTON INC 76TH ST (Continued)

S108672884

Sequence Number: 1
WCDD Code: G09

Waste Sequence Number: 3363123
Sequence Number: 1
WCDD Code: G09

Waste Sequence Number: 3361452
Sequence Number: 1
WCDD Code: G02

Waste Sequence Number: 3363125
Sequence Number: 1
WCDD Code: G02

Waste Sequence Number: 3361448
Sequence Number: 1
WCDD Code: G06

Waste Sequence Number: 3363122
Sequence Number: 1
WCDD Code: G06

Name: TEREX WASHINGTON INC 76TH ST
Address: 18340 NE 76TH ST
City,State,Zip: REDMOND, WA 98052
Facility Address 2: Not reported
Facility ID: 75593624
EPA ID: WAD980738041
NAICS: 333923
State Waste Code Desc: WT02
Federal Waste Code Desc: D001,D002,F003,F005,D035,D018
Form Comm: Not reported
Data Year: 2014
Permit by Rule: True
Mailing Address 2: Not reported
Treatment by Generator: False
Mixed Radioactive Waste: False
Importer of Hazardous Waste: False
Immediate Recycler: False
Treatment/Storage/Disposal/Recycling Facility: False
Generator of Dangerous Fuel Waste: False
Generator Marketing to Burner: False
Other Marketers (i.e., blender, distributor, etc.): False
Utility Boiler Burner: False
Industry Boiler Burner: False
Industrial Furnace: False
Smelter Defferal: False
Universal Waste: Not reported
Off-Specification: Not reported
LN Address 2: Not reported
Tax Reg #: 578077413
Business Type: Manufacturing
Mail Name: Terex Washington Inc
Mailing Address: PO BOX 97030
Mailing City,State,Zip: REDMOND, WA 98073-9730

Map ID
Direction
Distance
Elevation

MAP FINDINGS

Site

Database(s)

EDR ID Number
EPA ID Number

TEREX WASHINGTON INC 76TH ST (Continued)

S108672884

Legal Organization Name:	Terex Washington Inc
Legal Organization Type:	Private
Legal Contact:	Not reported
Legal Address:	PO BOX 97030
Legal Address 2:	Not reported
Legal City,State,Zip:	REDMOND, WA 98073-9730
Legal Phone Number:	(425)498-7313
Legal Effective Date:	04/03/2003
Land Organization Name:	Evergreen Development
Land Organization Type:	Private
Land Contact:	Luke McCarthy
Land Address:	705 E. Colorado Blvd., Suite 110
Land City,State,Zip:	Pasadena, CA 91101
Land Phone Number:	(626) 796-8700
Operator Organization Name:	Terex Washington Inc
Operator Organization Type:	Private
Operator:	Not reported
Operator Address:	18340 NE 76TH ST
Operator Address 2:	Not reported
Operator City,State,Zip:	REDMOND, WA 98073-9730
Operator Phone Number:	(425)881-1800
Operator Effective Date:	07/22/1996
Site Contact:	Ray Bagnoche
Site Contact Address:	PO BOX 97030
Contact City,State,Zip:	REDMOND, WA 98073-9730
Site Contact Phone Number:	(425)497-5662
Site Contact Email:	ray.bagnoche@terex.com
Gen Status Code:	LQG
Monthly Generation:	True
Batch Generation:	False
One Time Generation:	False
Transport Own Waste:	False
Tranports Other Waste:	False
Recycler Onsite:	False
Transfer Facility:	False
Other Exemption:	Not reported
UW Battery Gen:	False
Used Oil Transporter:	False
Used Oil Transfer Facility:	False
Used Oil Processor:	False
Used Oil Refiner:	False
Used Oil Fuel Marketer Directs Shipments:	False
Used Oil Fuel Marketer Meets Specs:	False
Site Contact Address 2:	Not reported
SIC Code:	Not reported
CRK Number:	Not reported
Active:	Not reported
CAS Number:	Not reported
Chemical Name:	Not reported
EHS:	Not reported
EHS CAS Number:	Not reported
EHS Name:	Not reported
Waste Stream Generated:	
Waste Managed Off Site:	Y
State Only Waste Code 1:	Not reported
State Only Waste Code 2:	Not reported
Report Managed On Site:	0

Map ID
Direction
Distance
Elevation

MAP FINDINGS

Site

Database(s)

EDR ID Number
EPA ID Number

TEREX WASHINGTON INC 76TH ST (Continued)

S108672884

KG Managed On Site:	0
Generator Treatment Code:	Not reported
Permit By Rule Code:	Not reported
WCDE Residence Code:	Not reported
WCDH Origin Code:	1
WCDE On Site Code:	Not reported
WCDB Code:	W211
Description:	WASTE LIQUIDS FROM AEROSOL CANS
CORb Sequence Number:	149832
Sequence Number:	3339325
Mixed Radioactive Flag:	False
Designation Code:	D
Reported Quantity:	240.06
Quantity Unit:	LB
Kilograms Quantity:	108.891217
Density Number:	0
Density Quantity:	Not reported
Waste Managed Off Site:	Y
State Only Waste Code 1:	Not reported
State Only Waste Code 2:	Not reported
Report Managed On Site:	0
KG Managed On Site:	0
Generator Treatment Code:	Not reported
Permit By Rule Code:	Not reported
WCDE Residence Code:	Not reported
WCDH Origin Code:	1
WCDE On Site Code:	Not reported
WCDB Code:	W209
Description:	RAGS AND PADS CONTAMINATED WITH PAINT
CORb Sequence Number:	149832
Sequence Number:	3339326
Mixed Radioactive Flag:	False
Designation Code:	D
Reported Quantity:	485
Quantity Unit:	LB
Kilograms Quantity:	219.996003
Density Number:	0
Density Quantity:	Not reported
Waste Managed Off Site:	Y
State Only Waste Code 1:	WT02
State Only Waste Code 2:	Not reported
Report Managed On Site:	0
KG Managed On Site:	0
Generator Treatment Code:	Not reported
Permit By Rule Code:	Not reported
WCDE Residence Code:	Not reported
WCDH Origin Code:	1
WCDE On Site Code:	Not reported
WCDB Code:	W505
Description:	Steam Room Sludge
CORb Sequence Number:	149832
Sequence Number:	3340275
Mixed Radioactive Flag:	False
Designation Code:	D
Reported Quantity:	200

Map ID
Direction
Distance
Elevation

MAP FINDINGS

Site

Database(s)

EDR ID Number
EPA ID Number

TEREX WASHINGTON INC 76TH ST (Continued)

S108672884

Quantity Unit:	LB
Kilograms Quantity:	90.7200015
Density Number:	0
Density Quantity:	Not reported
Waste Managed Off Site:	Y
State Only Waste Code 1:	Not reported
State Only Waste Code 2:	Not reported
Report Managed On Site:	0
KG Managed On Site:	0
Generator Treatment Code:	Not reported
Permit By Rule Code:	Not reported
WCDE Residence Code:	Not reported
WCDH Origin Code:	1
WCDE On Site Code:	Not reported
WCDB Code:	W312
Description:	NITRIDING RESIDUE (No Chrome)
CORb Sequence Number:	149832
Sequence Number:	3339322
Mixed Radioactive Flag:	False
Designation Code:	D
Reported Quantity:	12125
Quantity Unit:	LB
Kilograms Quantity:	5499.90009
Density Number:	0
Density Quantity:	Not reported
Waste Managed Off Site:	Y
State Only Waste Code 1:	Not reported
State Only Waste Code 2:	Not reported
Report Managed On Site:	0
KG Managed On Site:	0
Generator Treatment Code:	Not reported
Permit By Rule Code:	Not reported
WCDE Residence Code:	Not reported
WCDH Origin Code:	1
WCDE On Site Code:	Not reported
WCDB Code:	W113
Description:	NITRIDING LAB WASTE
CORb Sequence Number:	149832
Sequence Number:	3339320
Mixed Radioactive Flag:	False
Designation Code:	D
Reported Quantity:	1076.8
Quantity Unit:	LB
Kilograms Quantity:	488.436488
Density Number:	0
Density Quantity:	Not reported
Waste Managed Off Site:	Y
State Only Waste Code 1:	Not reported
State Only Waste Code 2:	Not reported
Report Managed On Site:	0
KG Managed On Site:	0
Generator Treatment Code:	Not reported
Permit By Rule Code:	Not reported
WCDE Residence Code:	Not reported

Map ID
Direction
Distance
Elevation

MAP FINDINGS

Site

Database(s)

EDR ID Number
EPA ID Number

TEREX WASHINGTON INC 76TH ST (Continued)

S108672884

WCDH Origin Code:	1
WCDE On Site Code:	Not reported
WCDB Code:	W110
Description:	ALKALINE CLEANER SOLUTIONS
CORb Sequence Number:	149832
Sequence Number:	3339323
Mixed Radioactive Flag:	False
Designation Code:	D
Reported Quantity:	125720.744
Quantity Unit:	LB
Kilograms Quantity:	57026.9304
Density Number:	0
Density Quantity:	Not reported
Waste Managed Off Site:	Y
State Only Waste Code 1:	Not reported
State Only Waste Code 2:	Not reported
Report Managed On Site:	0
KG Managed On Site:	0
Generator Treatment Code:	Not reported
Permit By Rule Code:	Not reported
WCDE Residence Code:	Not reported
WCDH Origin Code:	1
WCDE On Site Code:	Not reported
WCDB Code:	W319
Description:	KQ SOLIDS
CORb Sequence Number:	149832
Sequence Number:	3339324
Mixed Radioactive Flag:	False
Designation Code:	D
Reported Quantity:	64325
Quantity Unit:	LB
Kilograms Quantity:	29177.8205
Density Number:	0
Density Quantity:	Not reported
Waste Managed Off Site:	Y
State Only Waste Code 1:	Not reported
State Only Waste Code 2:	Not reported
Report Managed On Site:	0
KG Managed On Site:	0
Generator Treatment Code:	Not reported
Permit By Rule Code:	Not reported
WCDE Residence Code:	Not reported
WCDH Origin Code:	1
WCDE On Site Code:	Not reported
WCDB Code:	W209
Description:	WASTE PAINT
CORb Sequence Number:	149832
Sequence Number:	3339319
Mixed Radioactive Flag:	False
Designation Code:	D
Reported Quantity:	38231.4199
Quantity Unit:	LB
Kilograms Quantity:	17341.7724
Density Number:	0
Density Quantity:	Not reported

Map ID
Direction
Distance
Elevation

MAP FINDINGS

Site

Database(s)

EDR ID Number
EPA ID Number

TEREX WASHINGTON INC 76TH ST (Continued)

S108672884

Waste Managed Off Site: Y
State Only Waste Code 1: WT02
State Only Waste Code 2: Not reported
Report Managed On Site: 0
KG Managed On Site: 0
Generator Treatment Code: Not reported
Permit By Rule Code: Not reported
WCDE Residence Code: Not reported
WCDH Origin Code: 1
WCDE On Site Code: Not reported
WCDB Code: W310
Description: RAGS/ABSORBENT PADS WITH HYDRAULIC FLUID
CORb Sequence Number: 149832
Sequence Number: 3339321
Mixed Radioactive Flag: False
Designation Code: D
Reported Quantity: 31905
Quantity Unit: LB
Kilograms Quantity: 14472.1082
Density Number: 0
Density Quantity: Not reported

Waste Managed Off Site: Y
State Only Waste Code 1: Not reported
State Only Waste Code 2: Not reported
Report Managed On Site: 0
KG Managed On Site: 0
Generator Treatment Code: Not reported
Permit By Rule Code: Not reported
WCDE Residence Code: Not reported
WCDH Origin Code: 1
WCDE On Site Code: Not reported
WCDB Code: W219
Description: FLAMMABLE LIQUID/LOOSEPACK
CORb Sequence Number: 149832
Sequence Number: 3339328
Mixed Radioactive Flag: False
Designation Code: D
Reported Quantity: 275
Quantity Unit: LB
Kilograms Quantity: 124.740002
Density Number: 0
Density Quantity: Not reported

Waste Managed Off Site: Y
State Only Waste Code 1: Not reported
State Only Waste Code 2: Not reported
Report Managed On Site: 0
KG Managed On Site: 0
Generator Treatment Code: Not reported
Permit By Rule Code: Not reported
WCDE Residence Code: Not reported
WCDH Origin Code: 2
WCDE On Site Code: Not reported
WCDB Code: W203
Description: Gasoline/Diesel Mix
CORb Sequence Number: 149832

Map ID
Direction
Distance
Elevation

MAP FINDINGS

Site

Database(s)

EDR ID Number
EPA ID Number

TEREX WASHINGTON INC 76TH ST (Continued)

S108672884

Sequence Number: 3339331
Mixed Radioactive Flag: False
Designation Code: D
Reported Quantity: 34.2000000
Quantity Unit: LB
Kilograms Quantity: 15.5131202
Density Number: 0
Density Quantity: Not reported

Shipments Sent:

CORB Waste Sequence Number: 149832
Waste Sequence Number: 3339325
Sequence Number: 1836375
Shipment Date: 2014-02-12 00:00:00
Manifest Document ID: 000029425DAT
Reported Quantity: 75.0600000
Unit of Measure: LB
Kilograms Quantity: 34.0472165
Receiving EPAID: WAD991281767

Waste Sequence Number: 3339325
Sequence Number: 1836376
Shipment Date: 2014-05-23 00:00:00
Manifest Document ID: 000029641DAT
Reported Quantity: 85
Unit of Measure: LB
Kilograms Quantity: 38.5560006
Receiving EPAID: WAD991281767

Waste Sequence Number: 3339325
Sequence Number: 1836377
Shipment Date: 2014-05-30 00:00:00
Manifest Document ID: 000029732DAT
Reported Quantity: 80
Unit of Measure: LB
Kilograms Quantity: 36.2880006
Receiving EPAID: WAD991281767

Waste Sequence Number: 3339326
Sequence Number: 1836380
Shipment Date: 2014-11-07 00:00:00
Manifest Document ID: 000086705DAT
Reported Quantity: 15
Unit of Measure: LB
Kilograms Quantity: 6.80400011
Receiving EPAID: WAD991281767

Waste Sequence Number: 3339326
Sequence Number: 1836378
Shipment Date: 2014-02-12 00:00:00
Manifest Document ID: 000029425DAT
Reported Quantity: 95
Unit of Measure: LB
Kilograms Quantity: 43.0920007
Receiving EPAID: WAD991281767

Waste Sequence Number: 3339326

Map ID
Direction
Distance
Elevation

MAP FINDINGS

Site

Database(s)

EDR ID Number
EPA ID Number

TEREX WASHINGTON INC 76TH ST (Continued)

S108672884

Sequence Number:	1836379
Shipment Date:	2014-05-16 00:00:00
Mainfest Document ID:	000029704DAT
Reported Quantity:	375
Unit of Measure:	LB
Kilograms Quantity:	170.100002
Receiving EPAID:	WAD991281767
Waste Sequence Number:	3340275
Sequence Number:	1839515
Shipment Date:	2014-10-10 00:00:00
Mainfest Document ID:	000086645DAT
Reported Quantity:	200
Unit of Measure:	LB
Kilograms Quantity:	90.7200015
Receiving EPAID:	WAD991281767
Waste Sequence Number:	3339319
Sequence Number:	1836216
Shipment Date:	2014-12-12 00:00:00
Mainfest Document ID:	000086776DAT
Reported Quantity:	450
Unit of Measure:	LB
Kilograms Quantity:	204.120003
Receiving EPAID:	WAD991281767
Waste Sequence Number:	3339319
Sequence Number:	1836185
Shipment Date:	2014-04-09 00:00:00
Mainfest Document ID:	000029609DAT
Reported Quantity:	900
Unit of Measure:	LB
Kilograms Quantity:	408.240007
Receiving EPAID:	WAD991281767
Waste Sequence Number:	3339319
Sequence Number:	1836217
Shipment Date:	2014-12-19 00:00:00
Mainfest Document ID:	000086795DAT
Reported Quantity:	900
Unit of Measure:	LB
Kilograms Quantity:	408.240007
Receiving EPAID:	WAD991281767
Waste Sequence Number:	3339319
Sequence Number:	1836183
Shipment Date:	2014-03-26 00:00:00
Mainfest Document ID:	000029567DAT
Reported Quantity:	450
Unit of Measure:	LB
Kilograms Quantity:	204.120003
Receiving EPAID:	WAD991281767
Waste Stream Off Site Mgmt:	
Waste CORB Sequence Number:	149832
Waste Sequence Number:	3339319
Sequence Number:	853066

Map ID
Direction
Distance
Elevation

MAP FINDINGS

Site

Database(s)

EDR ID Number
EPA ID Number

TEREX WASHINGTON INC 76TH ST (Continued)

S108672884

Received EPAID: WAD991281767
Managed Quantity: 38231.4199
Kilogram Quantity: 17341.7724
Recycled Percentage: 0
Waste Management System Code: H141

Waste Sequence Number: 3339321
Sequence Number: 853069
Received EPAID: WAD991281767
Managed Quantity: 31905
Kilogram Quantity: 14472.1082
Recycled Percentage: 0
Waste Management System Code: H141

Waste Sequence Number: 3339328
Sequence Number: 853087
Received EPAID: WAD991281767
Managed Quantity: 275
Kilogram Quantity: 124.740002
Recycled Percentage: 0
Waste Management System Code: H061

Waste Sequence Number: 3339322
Sequence Number: 853070
Received EPAID: WAD991281767
Managed Quantity: 12125
Kilogram Quantity: 5499.90009
Recycled Percentage: 0
Waste Management System Code: H141

Waste Sequence Number: 3339320
Sequence Number: 853076
Received EPAID: WAD991281767
Managed Quantity: 1076.8
Kilogram Quantity: 488.436488
Recycled Percentage: 0
Waste Management System Code: H141

Waste Sequence Number: 3339325
Sequence Number: 853077
Received EPAID: WAD991281767
Managed Quantity: 240.06
Kilogram Quantity: 108.891217
Recycled Percentage: 0
Waste Management System Code: H141

Waste Sequence Number: 3339326
Sequence Number: 853078
Received EPAID: WAD991281767
Managed Quantity: 485
Kilogram Quantity: 219.996003
Recycled Percentage: 0
Waste Management System Code: H141

Waste Sequence Number: 3340275
Sequence Number: 854658
Received EPAID: WAD991281767

Map ID
Direction
Distance
Elevation

MAP FINDINGS

Site

Database(s)

EDR ID Number
EPA ID Number

TEREX WASHINGTON INC 76TH ST (Continued)

S108672884

Managed Quantity: 200
Kilogram Quantity: 90.7200015
Recycled Percentage: 0
Waste Management System Code: H141

Waste Sequence Number: 3339331
Sequence Number: 853091
Received EPAID: WAD991281767
Managed Quantity: 34.2000000
Kilogram Quantity: 15.5131202
Recycled Percentage: 0
Waste Management System Code: H141

Waste Sequence Number: 3339323
Sequence Number: 853075
Received EPAID: WAD991281767
Managed Quantity: 1775
Kilogram Quantity: 805.140013
Recycled Percentage: 0
Waste Management System Code: H141

Waste Sequence Number: 3339323
Sequence Number: 853074
Received EPAID: WAD020257945
Managed Quantity: 123945.744
Kilogram Quantity: 56221.7904
Recycled Percentage: 0
Waste Management System Code: H100

Waste Stream Comments:

CORB Waste Sequence Number: 149832
Comments: A-7 = Waste from testing and verification of production chemistry bath.

Waste Sequence Number: 3339320
Sequence Number: 1

Comments: A-7. Clean up of materials, facilities, and products from manufacturing operations.

Waste Sequence Number: 3339321
Sequence Number: 1

Comments: A-8. Residue from Nitriding Salt Bath

Waste Sequence Number: 3339324
Sequence Number: 1

Comments: Occasional rags contaminated with paint.

Waste Sequence Number: 3339326
Sequence Number: 1

Comments: A7 - Misc. expired chemicals

Waste Sequence Number: 3339328
Sequence Number: 1

Comments: B-3: Cyanide oxidation of wastewater

Waste Sequence Number: 3339551
Sequence Number: 1

Map ID
Direction
Distance
Elevation

MAP FINDINGS

Site

Database(s)

EDR ID Number
EPA ID Number

TEREX WASHINGTON INC 76TH ST (Continued)

S108672884

Waste Stream EPA Code:
CORB Waste Sequence Number: 149832
Waste Sequence Number: 3339331
Sequence Number: 7569505
WCDA Code: D001

Waste Sequence Number: 3339331
Sequence Number: 7569506
WCDA Code: D018

Waste Sequence Number: 3339325
Sequence Number: 7557167
WCDA Code: D001

Waste Sequence Number: 3339325
Sequence Number: 7557168
WCDA Code: D005

Waste Sequence Number: 3339325
Sequence Number: 7557169
WCDA Code: D018

Waste Sequence Number: 3339325
Sequence Number: 7557170
WCDA Code: D035

Waste Sequence Number: 3339326
Sequence Number: 7557186
WCDA Code: D001

Waste Sequence Number: 3339326
Sequence Number: 7557187
WCDA Code: D035

Waste Sequence Number: 3339326
Sequence Number: 7557188
WCDA Code: F003

Waste Sequence Number: 3339326
Sequence Number: 7557189
WCDA Code: F005

Waste Sequence Number: 3339320
Sequence Number: 7557157
WCDA Code: D007

Waste Stream Source Code:
CORB Waste Sequence Number: 149832
Waste Sequence Number: 3339551
Sequence Number: 1
WCDD Code: G05

Waste Sequence Number: 3339322
Sequence Number: 1
WCDD Code: G13

Map ID
Direction
Distance
Elevation

MAP FINDINGS

Site

Database(s)

EDR ID Number
EPA ID Number

TEREX WASHINGTON INC 76TH ST (Continued)

S108672884

Waste Sequence Number: 3339324
Sequence Number: 1
WCDD Code: G13

Waste Sequence Number: 3340275
Sequence Number: 1
WCDD Code: G13

Waste Sequence Number: 3339331
Sequence Number: 1
WCDD Code: G31

Waste Sequence Number: 3339325
Sequence Number: 1
WCDD Code: G08

Waste Sequence Number: 3339320
Sequence Number: 1
WCDD Code: G09

Waste Sequence Number: 3339321
Sequence Number: 1
WCDD Code: G09

Waste Sequence Number: 3339323
Sequence Number: 1
WCDD Code: G02

Waste Sequence Number: 3339326
Sequence Number: 1
WCDD Code: G19

Waste Sequence Number: 3339328
Sequence Number: 1
WCDD Code: G19

Name: TEREX WASHINGTON INC 76TH ST
Address: 18340 NE 76TH ST
City,State,Zip: REDMOND, WA 98052
Facility Address 2: Not reported
Facility ID: 75593624
EPA ID: WAD980738041
NAICS: 333923
State Waste Code Desc: WT02
Federal Waste Code Desc: D001 D035 F003 F005 D005 D018 D002 D009 D008
Form Comm: Not reported
Data Year: 2012
Permit by Rule: True
Mailing Address 2: Not reported
Treatment by Generator: True
Mixed Radioactive Waste: False
Importer of Hazardous Waste: False
Immediate Recycler: False
Treatment/Storage/Disposal/Recycling Facility: False
Generator of Dangerous Fuel Waste: False
Generator Marketing to Burner: False

Map ID
Direction
Distance
Elevation

MAP FINDINGS

Site

Database(s)

EDR ID Number
EPA ID Number

TEREX WASHINGTON INC 76TH ST (Continued)

S108672884

Other Marketers (i.e., blender, distributor, etc.):	False
Utility Boiler Burner:	False
Industry Boiler Burner:	False
Industrial Furnace:	False
Smelter Defferal:	False
Universal Waste:	Not reported
Off-Specification:	Not reported
LN Address 2:	Not reported
Tax Reg #:	578077413
Business Type:	Manufacturing
Mail Name:	Terex Washington Inc
Mailing Address:	PO BOX 97030
Mailing City,State,Zip:	REDMOND, WA 98073-9730
Legal Organization Name:	Terex Washington Inc
Legal Organization Type:	Private
Legal Contact:	Not reported
Legal Address:	PO BOX 97030
Legal Address 2:	Not reported
Legal City,State,Zip:	REDMOND, WA 98073-9730
Legal Phone Number:	(425)498-7313
Legal Effective Date:	04/03/2003
Land Organization Name:	Evergreen Development
Land Organization Type:	Private
Land Contact:	Luke McCarthy
Land Address:	705 E. Colorado Blvd., Suite 110
Land City,State,Zip:	Pasadena, CA 91101
Land Phone Number:	(626) 796-8700
Operator Organization Name:	Terex Washington Inc
Operator Organization Type:	Private
Operator:	Not reported
Operator Address:	18340 NE 76TH ST
Operator Address 2:	Not reported
Operator City,State,Zip:	REDMOND, WA 98073-9730
Operator Phone Number:	(425)881-1800
Operator Effective Date:	07/22/1996
Site Contact:	Ray Bagnoche
Site Contact Address:	PO BOX 97030
Contact City,State,Zip:	REDMOND, WA 98073-9730
Site Contact Phone Number:	(425)497-5662
Site Contact Email:	ray.bagnoche@terex.com
Gen Status Code:	LQG
Monthly Generation:	True
Batch Generation:	False
One Time Generation:	False
Transport Own Waste:	False
Tranports Other Waste:	False
Recycler Onsite:	False
Transfer Facility:	False
Other Exemption:	Not reported
UW Battery Gen:	False
Used Oil Transporter:	False
Used Oil Transfer Facility:	False
Used Oil Processor:	False
Used Oil Refiner:	False
Used Oil Fuel Marketer Directs Shipments:	False
Used Oil Fuel Marketer Meets Specs:	False
Site Contact Address 2:	Not reported

Map ID
Direction
Distance
Elevation

MAP FINDINGS

Site

Database(s)

EDR ID Number
EPA ID Number

TEREX WASHINGTON INC 76TH ST (Continued)

S108672884

SIC Code: Not reported
CRK Number: Not reported
Active: Not reported
CAS Number: Not reported
Chemical Name: Not reported
EHS: Not reported
EHS CAS Number: Not reported
EHS Name: Not reported

Waste Stream Generated:

Waste Managed Off Site: Y
State Only Waste Code 1: WT02
State Only Waste Code 2: Not reported
Report Managed On Site: 0
KG Managed On Site: 0
Generator Treatment Code: Not reported
Permit By Rule Code: Not reported
WCDE Residence Code: Not reported
WCDH Origin Code: 1
WCDE On Site Code: Not reported
WCDB Code: W310
Description: RAGS/ABSORBENT PADS WITH HYDRAULIC FLUID
CORb Sequence Number: 137263
Sequence Number: 2668108
Mixed Radioactive Flag: False
Designation Code: D
Reported Quantity: 28975
Quantity Unit: LB
Kilograms Quantity: 13143.0602
Density Number: 0
Density Quantity: Not reported

Waste Managed Off Site: Y
State Only Waste Code 1: Not reported
State Only Waste Code 2: Not reported
Report Managed On Site: 0
KG Managed On Site: 0
Generator Treatment Code: Not reported
Permit By Rule Code: Not reported
WCDE Residence Code: Not reported
WCDH Origin Code: 1
WCDE On Site Code: Not reported
WCDB Code: W219
Description: FLAMMABLE LIQUID/LOOSEPACK
CORb Sequence Number: 137263
Sequence Number: 2668109
Mixed Radioactive Flag: False
Designation Code: D
Reported Quantity: 650
Quantity Unit: LB
Kilograms Quantity: 294.840005
Density Number: 0
Density Quantity: Not reported

Waste Managed Off Site: Y
State Only Waste Code 1: Not reported
State Only Waste Code 2: Not reported
Report Managed On Site: 0

Map ID
Direction
Distance
Elevation

MAP FINDINGS

Site

Database(s)

EDR ID Number
EPA ID Number

TEREX WASHINGTON INC 76TH ST (Continued)

S108672884

KG Managed On Site:	0
Generator Treatment Code:	Not reported
Permit By Rule Code:	Not reported
WCDE Residence Code:	Not reported
WCDH Origin Code:	1
WCDE On Site Code:	Not reported
WCDB Code:	W312
Description:	NITRIDING RESIDUE (No Chrome)
CORb Sequence Number:	137263
Sequence Number:	2668110
Mixed Radioactive Flag:	False
Designation Code:	D
Reported Quantity:	11925
Quantity Unit:	LB
Kilograms Quantity:	5409.18009
Density Number:	0
Density Quantity:	Not reported
Waste Managed Off Site:	Y
State Only Waste Code 1:	Not reported
State Only Waste Code 2:	Not reported
Report Managed On Site:	0
KG Managed On Site:	0
Generator Treatment Code:	Not reported
Permit By Rule Code:	Not reported
WCDE Residence Code:	Not reported
WCDH Origin Code:	1
WCDE On Site Code:	Not reported
WCDB Code:	W110
Description:	ALKALINE CLEANER SOLUTIONS
CORb Sequence Number:	137263
Sequence Number:	2668111
Mixed Radioactive Flag:	False
Designation Code:	D
Reported Quantity:	35856.6624
Quantity Unit:	LB
Kilograms Quantity:	16264.5823
Density Number:	0
Density Quantity:	Not reported
Waste Managed Off Site:	Y
State Only Waste Code 1:	Not reported
State Only Waste Code 2:	Not reported
Report Managed On Site:	0
KG Managed On Site:	0
Generator Treatment Code:	Not reported
Permit By Rule Code:	Not reported
WCDE Residence Code:	Not reported
WCDH Origin Code:	1
WCDE On Site Code:	Not reported
WCDB Code:	W209
Description:	WASTE PAINT
CORb Sequence Number:	137263
Sequence Number:	2668106
Mixed Radioactive Flag:	False
Designation Code:	D
Reported Quantity:	12985.3799

Map ID
Direction
Distance
Elevation

MAP FINDINGS

Site

Database(s)

EDR ID Number
EPA ID Number

TEREX WASHINGTON INC 76TH ST (Continued)

S108672884

Quantity Unit:	LB
Kilograms Quantity:	5890.16846
Density Number:	0
Density Quantity:	Not reported
Waste Managed Off Site:	Y
State Only Waste Code 1:	Not reported
State Only Waste Code 2:	Not reported
Report Managed On Site:	0
KG Managed On Site:	0
Generator Treatment Code:	Not reported
Permit By Rule Code:	Not reported
WCDE Residence Code:	Not reported
WCDH Origin Code:	2
WCDE On Site Code:	Not reported
WCDB Code:	W309
Description:	LEAD ACID BATTERIES LEAKING/ DAMAGED
CORb Sequence Number:	137263
Sequence Number:	2668113
Mixed Radioactive Flag:	False
Designation Code:	D
Reported Quantity:	425
Quantity Unit:	LB
Kilograms Quantity:	192.780003
Density Number:	0
Density Quantity:	Not reported
Waste Managed Off Site:	Y
State Only Waste Code 1:	Not reported
State Only Waste Code 2:	Not reported
Report Managed On Site:	0
KG Managed On Site:	0
Generator Treatment Code:	Not reported
Permit By Rule Code:	Not reported
WCDE Residence Code:	Not reported
WCDH Origin Code:	2
WCDE On Site Code:	Not reported
WCDB Code:	W203
Description:	Gasoline/Diesel Mix
CORb Sequence Number:	137263
Sequence Number:	2668115
Mixed Radioactive Flag:	False
Designation Code:	D
Reported Quantity:	341.94
Quantity Unit:	LB
Kilograms Quantity:	155.103986
Density Number:	0
Density Quantity:	Not reported
Waste Managed Off Site:	Y
State Only Waste Code 1:	Not reported
State Only Waste Code 2:	Not reported
Report Managed On Site:	0
KG Managed On Site:	0
Generator Treatment Code:	Not reported
Permit By Rule Code:	Not reported
WCDE Residence Code:	Not reported

Map ID
Direction
Distance
Elevation

MAP FINDINGS

Site

Database(s)

EDR ID Number
EPA ID Number

TEREX WASHINGTON INC 76TH ST (Continued)

S108672884

WCDH Origin Code: 1
WCDE On Site Code: Not reported
WCDB Code: W113
Description: NITRIDING LAB WASTE
CORb Sequence Number: 137263
Sequence Number: 2668107
Mixed Radioactive Flag: False
Designation Code: D
Reported Quantity: 583.799999
Quantity Unit: LB
Kilograms Quantity: 264.811684
Density Number: 0
Density Quantity: Not reported

Waste Managed Off Site: Y
State Only Waste Code 1: Not reported
State Only Waste Code 2: Not reported
Report Managed On Site: 0
KG Managed On Site: 0
Generator Treatment Code: Not reported
Permit By Rule Code: Not reported
WCDE Residence Code: Not reported
WCDH Origin Code: 1
WCDE On Site Code: Not reported
WCDB Code: W319
Description: KQ SOLIDS
CORb Sequence Number: 137263
Sequence Number: 2668112
Mixed Radioactive Flag: False
Designation Code: D
Reported Quantity: 67275
Quantity Unit: LB
Kilograms Quantity: 30515.9405
Density Number: 0
Density Quantity: Not reported

Waste Managed Off Site: N
State Only Waste Code 1: Not reported
State Only Waste Code 2: Not reported
Report Managed On Site: 76828
KG Managed On Site: 169376.545
Generator Treatment Code: Not reported
Permit By Rule Code: Not reported
WCDE Residence Code: Not reported
WCDH Origin Code: 1
WCDE On Site Code: H129
WCDB Code: W101
Description: Treated Wastewater
CORb Sequence Number: 137263
Sequence Number: 2668114
Mixed Radioactive Flag: False
Designation Code: D
Reported Quantity: 76828
Quantity Unit: LB
Kilograms Quantity: 34849.1813
Density Number: 0
Density Quantity: Not reported

Map ID
Direction
Distance
Elevation

MAP FINDINGS

Site

Database(s)

EDR ID Number
EPA ID Number

TEREX WASHINGTON INC 76TH ST (Continued)

S108672884

Waste Managed Off Site: Y
State Only Waste Code 1: Not reported
State Only Waste Code 2: Not reported
Report Managed On Site: 0
KG Managed On Site: 0
Generator Treatment Code: Not reported
Permit By Rule Code: Not reported
WCDE Residence Code: Not reported
WCDH Origin Code: 1
WCDE On Site Code: Not reported
WCDB Code: W211
Description: WASTE LIQUIDS FROM AEROSOL CANS
CORB Sequence Number: 137263
Sequence Number: 2668116
Mixed Radioactive Flag: False
Designation Code: D
Reported Quantity: 75.0600000
Quantity Unit: LB
Kilograms Quantity: 34.0472165
Density Number: 0
Density Quantity: Not reported

Shipments Sent:

CORB Waste Sequence Number: 137263
Waste Sequence Number: 2668107
Sequence Number: 1378236
Shipment Date: 2012-10-19 00:00:00
Manifest Document ID: 000058723DAT
Reported Quantity: 166.800000
Unit of Measure: LB
Kilograms Quantity: 75.6604813
Receiving EPAID: WAD991281767

Waste Sequence Number: 2668112
Sequence Number: 1378365
Shipment Date: 2012-07-18 00:00:00
Manifest Document ID: 000045317DAT
Reported Quantity: 600
Unit of Measure: LB
Kilograms Quantity: 272.160004
Receiving EPAID: WAD991281767

Waste Sequence Number: 2668112
Sequence Number: 1378370
Shipment Date: 2012-08-31 00:00:00
Manifest Document ID: 000059377DAT
Reported Quantity: 675
Unit of Measure: LB
Kilograms Quantity: 306.180005
Receiving EPAID: WAD991281767

Waste Sequence Number: 2668112
Sequence Number: 1378348
Shipment Date: 2012-01-06 00:00:00
Manifest Document ID: 000045637DAT
Reported Quantity: 750
Unit of Measure: LB

Map ID
Direction
Distance
Elevation

MAP FINDINGS

Site

Database(s)

EDR ID Number
EPA ID Number

TEREX WASHINGTON INC 76TH ST (Continued)

S108672884

Kilograms Quantity:	340.200005
Receiving EPAID:	WAD991281767
Waste Sequence Number:	2668112
Sequence Number:	1378362
Shipment Date:	2012-06-22 00:00:00
Mainfest Document ID:	000045287DAT
Reported Quantity:	750
Unit of Measure:	LB
Kilograms Quantity:	340.200005
Receiving EPAID:	WAD991281767
Waste Sequence Number:	2668112
Sequence Number:	1378360
Shipment Date:	2012-06-08 00:00:00
Mainfest Document ID:	000045253DAT
Reported Quantity:	1400
Unit of Measure:	LB
Kilograms Quantity:	635.040010
Receiving EPAID:	WAD991281767
Waste Sequence Number:	2668112
Sequence Number:	1378378
Shipment Date:	2012-11-14 00:00:00
Mainfest Document ID:	000058821DAT
Reported Quantity:	1500
Unit of Measure:	LB
Kilograms Quantity:	680.400011
Receiving EPAID:	WAD991281767
Waste Sequence Number:	2668112
Sequence Number:	1378376
Shipment Date:	2012-10-26 00:00:00
Mainfest Document ID:	000059823DAT
Reported Quantity:	3500
Unit of Measure:	LB
Kilograms Quantity:	1587.60002
Receiving EPAID:	WAD991281767
Waste Sequence Number:	2668112
Sequence Number:	1378379
Shipment Date:	2012-11-30 00:00:00
Mainfest Document ID:	000058860DAT
Reported Quantity:	3000
Unit of Measure:	LB
Kilograms Quantity:	1360.80002
Receiving EPAID:	WAD991281767
Waste Sequence Number:	2668112
Sequence Number:	1378354
Shipment Date:	2012-04-18 00:00:00
Mainfest Document ID:	000045638DAT
Reported Quantity:	2250
Unit of Measure:	LB
Kilograms Quantity:	1020.60001
Receiving EPAID:	WAD991281767

Map ID
Direction
Distance
Elevation

MAP FINDINGS

Site

Database(s)

EDR ID Number
EPA ID Number

TEREX WASHINGTON INC 76TH ST (Continued)

S108672884

Waste Sequence Number: 2668112
Sequence Number: 1378367
Shipment Date: 2012-08-08 00:00:00
Manifest Document ID: 000045397DAT
Reported Quantity: 1950
Unit of Measure: LB
Kilograms Quantity: 884.520015
Receiving EPAID: WAD991281767

Waste Stream Off Site Mgmt:
Waste CORB Sequence Number: 137263
Waste Sequence Number: 2668106
Sequence Number: 667799
Received EPAID: WAD991281767
Managed Quantity: 7731.18000
Kilogram Quantity: 3506.86330
Recycled Percentage: 0
Waste Management System Code: H061

Waste Sequence Number: 2668106
Sequence Number: 667800
Received EPAID: WAD991281767
Managed Quantity: 5254.19999
Kilogram Quantity: 2383.30516
Recycled Percentage: 0
Waste Management System Code: H141

Waste Sequence Number: 2668113
Sequence Number: 667816
Received EPAID: WAD991281767
Managed Quantity: 425
Kilogram Quantity: 192.780003
Recycled Percentage: 0
Waste Management System Code: H141

Waste Sequence Number: 2668115
Sequence Number: 667817
Received EPAID: WAD991281767
Managed Quantity: 341.94
Kilogram Quantity: 155.103986
Recycled Percentage: 0
Waste Management System Code: H061

Waste Sequence Number: 2668108
Sequence Number: 667805
Received EPAID: WAD991281767
Managed Quantity: 28975
Kilogram Quantity: 13143.0602
Recycled Percentage: 0
Waste Management System Code: H141

Waste Sequence Number: 2668109
Sequence Number: 667806
Received EPAID: WAD991281767
Managed Quantity: 650
Kilogram Quantity: 294.840005
Recycled Percentage: 0

Map ID
Direction
Distance
Elevation

MAP FINDINGS

Site

Database(s)

EDR ID Number
EPA ID Number

TEREX WASHINGTON INC 76TH ST (Continued)

S108672884

Waste Management System Code:	H061
Waste Sequence Number:	2668110
Sequence Number:	667807
Received EPAID:	WAD991281767
Managed Quantity:	11925
Kilogram Quantity:	5409.18009
Recycled Percentage:	0
Waste Management System Code:	H141
Waste Sequence Number:	2668111
Sequence Number:	667808
Received EPAID:	WAD991281767
Managed Quantity:	9974.63999
Kilogram Quantity:	4524.49678
Recycled Percentage:	0
Waste Management System Code:	H077
Waste Sequence Number:	2668111
Sequence Number:	667809
Received EPAID:	WAD991281767
Managed Quantity:	25882.0224
Kilogram Quantity:	11740.0855
Recycled Percentage:	0
Waste Management System Code:	H141
Waste Sequence Number:	2668107
Sequence Number:	667804
Received EPAID:	WAD991281767
Managed Quantity:	583.799999
Kilogram Quantity:	264.811684
Recycled Percentage:	0
Waste Management System Code:	H141
Waste Sequence Number:	2668112
Sequence Number:	667811
Received EPAID:	WAD991281767
Managed Quantity:	67275
Kilogram Quantity:	30515.9405
Recycled Percentage:	0
Waste Management System Code:	H141
Waste Stream Comments:	
CORB Waste Sequence Number:	137263
Comments:	A-7 = Waste from testing and verification of production chemistry bath.
Waste Sequence Number:	2668107
Sequence Number:	1
Comments:	A-7. Clean up of materials, facilities, and products from manufacturing operations.
Waste Sequence Number:	2668108
Sequence Number:	1
Comments:	A-7. G19 = Removal of out-of-spec. maintenance materials. A-8. W219 = Loosepack paint / solvent cans in box.
Waste Sequence Number:	2668109

Map ID
Direction
Distance
Elevation

MAP FINDINGS

Site

Database(s)

EDR ID Number
EPA ID Number

TEREX WASHINGTON INC 76TH ST (Continued)

S108672884

Sequence Number:	1
Comments:	A-8. Residue from Nitriding Salt Bath
Waste Sequence Number:	2668112
Sequence Number:	1
Comments:	B-3: Elementary neutralization of wastewater with cyanide oxidation
Waste Sequence Number:	2668114
Sequence Number:	1
Waste Stream EPA Code:	
CORB Waste Sequence Number:	137263
Waste Sequence Number:	2668106
Sequence Number:	5930559
WCDA Code:	D035
Waste Sequence Number:	2668106
Sequence Number:	5930560
WCDA Code:	F003
Waste Sequence Number:	2668106
Sequence Number:	5930561
WCDA Code:	F005
Waste Sequence Number:	2668113
Sequence Number:	5930654
WCDA Code:	D002
Waste Sequence Number:	2668113
Sequence Number:	5930655
WCDA Code:	D008
Waste Sequence Number:	2668115
Sequence Number:	5930662
WCDA Code:	D001
Waste Sequence Number:	2668115
Sequence Number:	5930663
WCDA Code:	D018
Waste Sequence Number:	2668106
Sequence Number:	5930558
WCDA Code:	D001
Waste Sequence Number:	2668109
Sequence Number:	5930587
WCDA Code:	D001
Waste Sequence Number:	2668109
Sequence Number:	5930588
WCDA Code:	D035
Waste Sequence Number:	2668110
Sequence Number:	5930591
WCDA Code:	D003

Map ID
Direction
Distance
Elevation

MAP FINDINGS

Site

Database(s)

EDR ID Number
EPA ID Number

TEREX WASHINGTON INC 76TH ST (Continued)

S108672884

Waste Stream Source Code:	
CORB Waste Sequence Number:	137263
Waste Sequence Number:	2668116
Sequence Number:	1
WCDD Code:	G08
Waste Sequence Number:	2668114
Sequence Number:	1
WCDD Code:	G05
Waste Sequence Number:	2668110
Sequence Number:	1
WCDD Code:	G13
Waste Sequence Number:	2668112
Sequence Number:	1
WCDD Code:	G13
Waste Sequence Number:	2668111
Sequence Number:	1
WCDD Code:	G02
Waste Sequence Number:	2668106
Sequence Number:	1
WCDD Code:	G06
Waste Sequence Number:	2668107
Sequence Number:	1
WCDD Code:	G09
Waste Sequence Number:	2668108
Sequence Number:	1
WCDD Code:	G09
Waste Sequence Number:	2668115
Sequence Number:	1
WCDD Code:	G31
Waste Sequence Number:	2668113
Sequence Number:	1
WCDD Code:	G32
Waste Sequence Number:	2668109
Sequence Number:	1
WCDD Code:	G19
Name:	TEREX WASHINGTON INC 76TH ST
Address:	18340 NE 76TH ST
City,State,Zip:	REDMOND, WA 98052
Facility Address 2:	Not reported
Facility ID:	75593624
EPA ID:	WAD980738041
NAICS:	333923
State Waste Code Desc:	WT02
Federal Waste Code Desc:	D001 D035 F003 F005 D005 D018 D002 D009 D008
Form Comm:	Not reported

Map ID
Direction
Distance
Elevation

MAP FINDINGS

Site

Database(s)

EDR ID Number
EPA ID Number

TEREX WASHINGTON INC 76TH ST (Continued)

S108672884

Data Year:	2011
Permit by Rule:	True
Mailing Address 2:	Not reported
Treatment by Generator:	True
Mixed Radioactive Waste:	False
Importer of Hazardous Waste:	False
Immediate Recycler:	False
Treatment/Storage/Disposal/Recycling Facility:	False
Generator of Dangerous Fuel Waste:	False
Generator Marketing to Burner:	False
Other Marketers (i.e., blender, distributor, etc.):	False
Utility Boiler Burner:	False
Industry Boiler Burner:	False
Industrial Furnace:	False
Smelter Defferal:	False
Universal Waste:	Not reported
Off-Specification:	Not reported
LN Address 2:	Not reported
Tax Reg #:	578077413
Business Type:	Manufacturing
Mail Name:	Terex Washington Inc
Mailing Address:	PO BOX 97030
Mailing City,State,Zip:	REDMOND, WA 98073-9730
Legal Organization Name:	Terex Washington Inc
Legal Organization Type:	Private
Legal Contact:	Not reported
Legal Address:	PO BOX 97030
Legal Address 2:	Not reported
Legal City,State,Zip:	REDMOND, WA 98073-9730
Legal Phone Number:	(425)498-7313
Legal Effective Date:	04/03/2003
Land Organization Name:	Evergreen Development
Land Organization Type:	Private
Land Contact:	Luke McCarthy
Land Address:	705 E. Colorado Blvd., Suite 110
Land City,State,Zip:	Pasadena, CA 91101
Land Phone Number:	(626) 796-8700
Operator Organization Name:	Terex Washington Inc
Operator Organization Type:	Private
Operator:	Not reported
Operator Address:	18340 NE 76TH ST
Operator Address 2:	Not reported
Operator City,State,Zip:	REDMOND, WA 98073-9730
Operator Phone Number:	(425)881-1800
Operator Effective Date:	07/22/1996
Site Contact:	Ray Bagnocche
Site Contact Address:	PO BOX 97030
Contact City,State,Zip:	REDMOND, WA 98073-9730
Site Contact Phone Number:	(425)497-5662
Site Contact Email:	ray.bagnocche@terex.com
Gen Status Code:	LQG
Monthly Generation:	True
Batch Generation:	False
One Time Generation:	False
Transport Own Waste:	False
Tranports Other Waste:	False
Recycler Onsite:	False

Map ID
Direction
Distance
Elevation

MAP FINDINGS

Site

Database(s)

EDR ID Number
EPA ID Number

TEREX WASHINGTON INC 76TH ST (Continued)

S108672884

Transfer Facility:	False
Other Exemption:	Not reported
UW Battery Gen:	False
Used Oil Transporter:	False
Used Oil Transfer Facility:	False
Used Oil Processor:	False
Used Oil Refiner:	False
Used Oil Fuel Marketer Directs Shipments:	False
Used Oil Fuel Marketer Meets Specs:	False
Site Contact Address 2:	Not reported
SIC Code:	Not reported
CRK Number:	Not reported
Active:	Not reported
CAS Number:	Not reported
Chemical Name:	Not reported
EHS:	Not reported
EHS CAS Number:	Not reported
EHS Name:	Not reported
Waste Stream Generated:	
Waste Managed Off Site:	Y
State Only Waste Code 1:	Not reported
State Only Waste Code 2:	Not reported
Report Managed On Site:	0
KG Managed On Site:	0
Generator Treatment Code:	Not reported
Permit By Rule Code:	Not reported
WCDE Residence Code:	Not reported
WCDH Origin Code:	1
WCDE On Site Code:	Not reported
WCDB Code:	W209
Description:	WASTE PAINT
CORb Sequence Number:	131964
Sequence Number:	2642813
Mixed Radioactive Flag:	False
Designation Code:	D
Reported Quantity:	10623
Quantity Unit:	LB
Kilograms Quantity:	4818.59288
Density Number:	0
Density Quantity:	Not reported
Waste Managed Off Site:	Y
State Only Waste Code 1:	Not reported
State Only Waste Code 2:	Not reported
Report Managed On Site:	0
KG Managed On Site:	0
Generator Treatment Code:	Not reported
Permit By Rule Code:	Not reported
WCDE Residence Code:	Not reported
WCDH Origin Code:	1
WCDE On Site Code:	Not reported
WCDB Code:	W110
Description:	ALKALINE CLEANER SOLUTIONS
CORb Sequence Number:	131964
Sequence Number:	2642820
Mixed Radioactive Flag:	False
Designation Code:	D

Map ID
Direction
Distance
Elevation

MAP FINDINGS

Site

Database(s)

EDR ID Number
EPA ID Number

TEREX WASHINGTON INC 76TH ST (Continued)

S108672884

Reported Quantity:	31537
Quantity Unit:	LB
Kilograms Quantity:	14305.1834
Density Number:	0
Density Quantity:	Not reported
Waste Managed Off Site:	N
State Only Waste Code 1:	Not reported
State Only Waste Code 2:	Not reported
Report Managed On Site:	298335
KG Managed On Site:	657715.307
Generator Treatment Code:	Not reported
Permit By Rule Code:	Not reported
WCDE Residence Code:	Not reported
WCDH Origin Code:	1
WCDE On Site Code:	H129
WCDB Code:	W101
Description:	Treated Wastewater
CORb Sequence Number:	131964
Sequence Number:	2642827
Mixed Radioactive Flag:	False
Designation Code:	D
Reported Quantity:	298335
Quantity Unit:	LB
Kilograms Quantity:	135324.758
Density Number:	0
Density Quantity:	Not reported
Waste Managed Off Site:	Y
State Only Waste Code 1:	Not reported
State Only Waste Code 2:	Not reported
Report Managed On Site:	0
KG Managed On Site:	0
Generator Treatment Code:	Not reported
Permit By Rule Code:	Not reported
WCDE Residence Code:	Not reported
WCDH Origin Code:	1
WCDE On Site Code:	Not reported
WCDB Code:	W312
Description:	NITRIDING RESIDUE (No Chrome)
CORb Sequence Number:	131964
Sequence Number:	2642819
Mixed Radioactive Flag:	False
Designation Code:	D
Reported Quantity:	9720
Quantity Unit:	LB
Kilograms Quantity:	4408.99207
Density Number:	0
Density Quantity:	Not reported
Waste Managed Off Site:	Y
State Only Waste Code 1:	Not reported
State Only Waste Code 2:	Not reported
Report Managed On Site:	0
KG Managed On Site:	0
Generator Treatment Code:	Not reported
Permit By Rule Code:	Not reported

Map ID
Direction
Distance
Elevation

MAP FINDINGS

Site

Database(s)

EDR ID Number
EPA ID Number

TEREX WASHINGTON INC 76TH ST (Continued)

S108672884

WCDE Residence Code: Not reported
WCDH Origin Code: 1
WCDE On Site Code: Not reported
WCDB Code: W319
Description: KQ SOLIDS
CORb Sequence Number: 131964
Sequence Number: 2642821
Mixed Radioactive Flag: False
Designation Code: D
Reported Quantity: 43700
Quantity Unit: LB
Kilograms Quantity: 19822.3203
Density Number: 0
Density Quantity: Not reported

Waste Managed Off Site: Y
State Only Waste Code 1: Not reported
State Only Waste Code 2: Not reported
Report Managed On Site: 0
KG Managed On Site: 0
Generator Treatment Code: Not reported
Permit By Rule Code: Not reported
WCDE Residence Code: Not reported
WCDH Origin Code: 2
WCDE On Site Code: Not reported
WCDB Code: W203
Description: Gasoline/Diesel Mix
CORb Sequence Number: 131964
Sequence Number: 2642828
Mixed Radioactive Flag: False
Designation Code: D
Reported Quantity: 48
Quantity Unit: LB
Kilograms Quantity: 21.7728003
Density Number: 0
Density Quantity: Not reported

Waste Managed Off Site: Y
State Only Waste Code 1: Not reported
State Only Waste Code 2: Not reported
Report Managed On Site: 0
KG Managed On Site: 0
Generator Treatment Code: Not reported
Permit By Rule Code: Not reported
WCDE Residence Code: Not reported
WCDH Origin Code: 1
WCDE On Site Code: Not reported
WCDB Code: W211
Description: WASTE LIQUIDS FROM AEROSOL CANS
CORb Sequence Number: 131964
Sequence Number: 2646063
Mixed Radioactive Flag: False
Designation Code: D
Reported Quantity: 75
Quantity Unit: LB
Kilograms Quantity: 34.0200005
Density Number: 0

Map ID
Direction
Distance
Elevation

MAP FINDINGS

Site

Database(s)

EDR ID Number
EPA ID Number

TEREX WASHINGTON INC 76TH ST (Continued)

S108672884

Density Quantity:	Not reported
Waste Managed Off Site:	Y
State Only Waste Code 1:	Not reported
State Only Waste Code 2:	Not reported
Report Managed On Site:	0
KG Managed On Site:	0
Generator Treatment Code:	Not reported
Permit By Rule Code:	Not reported
WCDE Residence Code:	Not reported
WCDH Origin Code:	2
WCDE On Site Code:	Not reported
WCDB Code:	W309
Description:	LEAD ACID BATTERIES LEAKING/ DAMAGED
CORb Sequence Number:	131964
Sequence Number:	2642825
Mixed Radioactive Flag:	False
Designation Code:	D
Reported Quantity:	600
Quantity Unit:	LB
Kilograms Quantity:	272.160004
Density Number:	0
Density Quantity:	Not reported
Waste Managed Off Site:	Y
State Only Waste Code 1:	WT02
State Only Waste Code 2:	Not reported
Report Managed On Site:	0
KG Managed On Site:	0
Generator Treatment Code:	Not reported
Permit By Rule Code:	Not reported
WCDE Residence Code:	Not reported
WCDH Origin Code:	1
WCDE On Site Code:	Not reported
WCDB Code:	W002
Description:	AIR SCRUBBER BALLS
CORb Sequence Number:	131964
Sequence Number:	2646067
Mixed Radioactive Flag:	False
Designation Code:	D
Reported Quantity:	2886
Quantity Unit:	LB
Kilograms Quantity:	1309.08962
Density Number:	0
Density Quantity:	Not reported
Waste Managed Off Site:	Y
State Only Waste Code 1:	Not reported
State Only Waste Code 2:	Not reported
Report Managed On Site:	0
KG Managed On Site:	0
Generator Treatment Code:	Not reported
Permit By Rule Code:	Not reported
WCDE Residence Code:	Not reported
WCDH Origin Code:	1
WCDE On Site Code:	Not reported
WCDB Code:	W103

Map ID
Direction
Distance
Elevation

MAP FINDINGS

Site

Database(s)

EDR ID Number
EPA ID Number

TEREX WASHINGTON INC 76TH ST (Continued)

S108672884

Description:	WASTE ACID (NON RCRA METALS)
CORb Sequence Number:	131964
Sequence Number:	2646081
Mixed Radioactive Flag:	False
Designation Code:	D
Reported Quantity:	400
Quantity Unit:	LB
Kilograms Quantity:	181.440003
Density Number:	0
Density Quantity:	Not reported
Waste Managed Off Site:	Y
State Only Waste Code 1:	Not reported
State Only Waste Code 2:	Not reported
Report Managed On Site:	0
KG Managed On Site:	0
Generator Treatment Code:	Not reported
Permit By Rule Code:	Not reported
WCDE Residence Code:	Not reported
WCDH Origin Code:	1
WCDE On Site Code:	Not reported
WCDB Code:	W113
Description:	NITRIDING LAB WASTE
CORb Sequence Number:	131964
Sequence Number:	2642814
Mixed Radioactive Flag:	False
Designation Code:	D
Reported Quantity:	668
Quantity Unit:	LB
Kilograms Quantity:	303.004805
Density Number:	0
Density Quantity:	Not reported
Shipments Sent:	
CORB Waste Sequence Number:	131964
Waste Sequence Number:	2642813
Sequence Number:	1295513
Shipment Date:	2011-07-22 00:00:00
Mainfest Document ID:	000005754DAT
Reported Quantity:	826
Unit of Measure:	LB
Kilograms Quantity:	374.673606
Receiving EPAID:	WAD991281767
Waste Sequence Number:	2642813
Sequence Number:	1295505
Shipment Date:	2011-04-01 00:00:00
Mainfest Document ID:	000010113DAT
Reported Quantity:	413
Unit of Measure:	LB
Kilograms Quantity:	187.336803
Receiving EPAID:	WAD991281767
Waste Sequence Number:	2642813
Sequence Number:	1295507
Shipment Date:	2011-04-22 00:00:00
Mainfest Document ID:	000010286DAT

Map ID
Direction
Distance
Elevation

MAP FINDINGS

Site

Database(s)

EDR ID Number
EPA ID Number

TEREX WASHINGTON INC 76TH ST (Continued)

S108672884

Reported Quantity:	413
Unit of Measure:	LB
Kilograms Quantity:	187.336803
Receiving EPAID:	WAD991281767
Waste Sequence Number:	2642813
Sequence Number:	1295516
Shipment Date:	2011-09-23 00:00:00
Mainfest Document ID:	000009792DAT
Reported Quantity:	638
Unit of Measure:	LB
Kilograms Quantity:	289.396804
Receiving EPAID:	WAD991281767
Waste Sequence Number:	2642813
Sequence Number:	1295510
Shipment Date:	2011-05-20 00:00:00
Mainfest Document ID:	000010398DAT
Reported Quantity:	413
Unit of Measure:	LB
Kilograms Quantity:	187.336803
Receiving EPAID:	WAD991281767
Waste Sequence Number:	2642813
Sequence Number:	1295519
Shipment Date:	2011-12-02 00:00:00
Mainfest Document ID:	000018976DAT
Reported Quantity:	676
Unit of Measure:	LB
Kilograms Quantity:	306.633605
Receiving EPAID:	WAD991281767
Waste Sequence Number:	2642813
Sequence Number:	1295498
Shipment Date:	2011-01-07 00:00:00
Mainfest Document ID:	000009636DAT
Reported Quantity:	751
Unit of Measure:	LB
Kilograms Quantity:	340.653605
Receiving EPAID:	WAD991281767
Waste Sequence Number:	2642813
Sequence Number:	1295515
Shipment Date:	2011-08-26 00:00:00
Mainfest Document ID:	000005981DAT
Reported Quantity:	751
Unit of Measure:	LB
Kilograms Quantity:	340.653605
Receiving EPAID:	WAD991281767
Waste Sequence Number:	2642813
Sequence Number:	1295502
Shipment Date:	2011-02-23 00:00:00
Mainfest Document ID:	000009893DAT
Reported Quantity:	413
Unit of Measure:	LB
Kilograms Quantity:	187.336803

Map ID
Direction
Distance
Elevation

MAP FINDINGS

Site

Database(s)

EDR ID Number
EPA ID Number

TEREX WASHINGTON INC 76TH ST (Continued)

S108672884

Receiving EPAID: WAD991281767

Waste Sequence Number: 2642813
Sequence Number: 1295509
Shipment Date: 2011-05-13 00:00:00
Manifest Document ID: 000010384DAT
Reported Quantity: 413
Unit of Measure: LB
Kilograms Quantity: 187.336803
Receiving EPAID: WAD991281767

Waste Sequence Number: 2642813
Sequence Number: 1295517
Shipment Date: 2011-10-14 00:00:00
Manifest Document ID: 000018747DAT
Reported Quantity: 413
Unit of Measure: LB
Kilograms Quantity: 187.336803
Receiving EPAID: WAD991281767

Waste Stream Off Site Mgmt:
Waste CORB Sequence Number: 131964
Waste Sequence Number: 2642819
Sequence Number: 642481
Received EPAID: WAD991281767
Managed Quantity: 9720
Kilogram Quantity: 4408.99207
Recycled Percentage: 0
Waste Management System Code: H141

Waste Sequence Number: 2642821
Sequence Number: 643717
Received EPAID: WAD991281767
Managed Quantity: 43700
Kilogram Quantity: 19822.3203
Recycled Percentage: 0
Waste Management System Code: H141

Waste Sequence Number: 2642828
Sequence Number: 638797
Received EPAID: WAD991281767
Managed Quantity: 48
Kilogram Quantity: 21.7728003
Recycled Percentage: 0
Waste Management System Code: H061

Waste Sequence Number: 2646063
Sequence Number: 642669
Received EPAID: WAD991281767
Managed Quantity: 75
Kilogram Quantity: 34.0200005
Recycled Percentage: 0
Waste Management System Code: H061

Waste Sequence Number: 2642814
Sequence Number: 642645
Received EPAID: WAD991281767

Map ID
Direction
Distance
Elevation

MAP FINDINGS

Site

Database(s)

EDR ID Number
EPA ID Number

TEREX WASHINGTON INC 76TH ST (Continued)

S108672884

Managed Quantity: 668
Kilogram Quantity: 303.004805
Recycled Percentage: 0
Waste Management System Code: H141

Waste Sequence Number: 2642816
Sequence Number: 642785
Received EPAID: WAD991281767
Managed Quantity: 24100
Kilogram Quantity: 10931.7601
Recycled Percentage: 0
Waste Management System Code: H141

Waste Sequence Number: 2642817
Sequence Number: 642665
Received EPAID: WAD991281767
Managed Quantity: 1140
Kilogram Quantity: 517.104008
Recycled Percentage: 0
Waste Management System Code: H061

Waste Sequence Number: 2646106
Sequence Number: 642686
Received EPAID: WAD991281767
Managed Quantity: 325
Kilogram Quantity: 147.420002
Recycled Percentage: 0
Waste Management System Code: H141

Waste Sequence Number: 2642813
Sequence Number: 638852
Received EPAID: WAD991281767
Managed Quantity: 10623
Kilogram Quantity: 4818.59288
Recycled Percentage: 0
Waste Management System Code: H141

Waste Sequence Number: 2642820
Sequence Number: 642642
Received EPAID: WAD991281767
Managed Quantity: 3556
Kilogram Quantity: 1613.00162
Recycled Percentage: 0
Waste Management System Code: H111

Waste Sequence Number: 2642820
Sequence Number: 642641
Received EPAID: WAD991281767
Managed Quantity: 27981
Kilogram Quantity: 12692.1818
Recycled Percentage: 0
Waste Management System Code: H077

Waste Stream Comments:

CORB Waste Sequence Number: 131964
Comments: A-7 = Waste from testing and verification of production chemistry bath.

Map ID
Direction
Distance
Elevation

MAP FINDINGS

Site

Database(s)

EDR ID Number
EPA ID Number

TEREX WASHINGTON INC 76TH ST (Continued)

S108672884

Waste Sequence Number: 2642814
Sequence Number: 1

Comments: A-7. Clean up of materials, facilities, and products from manufacturing operations.

Waste Sequence Number: 2642816
Sequence Number: 1

Comments: A-7. G19 = Removal of out-of-spec. maintenance materials. A-8. W219 = Loosepack paint / solvent cans in box.

Waste Sequence Number: 2642817
Sequence Number: 1

Comments: A-8. Residue from Nitriding Salt Bath

Waste Sequence Number: 2642821
Sequence Number: 1

Comments: B-3: Elementary neutralization of wastewater with cyanide oxidation

Waste Sequence Number: 2642827
Sequence Number: 1

Comments: A-7. G19 = Waste solids containing flammable liquid (MEK, Xylene)

Waste Sequence Number: 2646106
Sequence Number: 1

Waste Stream EPA Code:
CORB Waste Sequence Number: 131964
Waste Sequence Number: 2646081
Sequence Number: 5803343
WCDA Code: D002

Waste Sequence Number: 2646106
Sequence Number: 5803370
WCDA Code: D001

Waste Sequence Number: 2646106
Sequence Number: 5803371
WCDA Code: D035

Waste Sequence Number: 2646106
Sequence Number: 5803372
WCDA Code: F003

Waste Sequence Number: 2646106
Sequence Number: 5803373
WCDA Code: F005

Waste Sequence Number: 2642814
Sequence Number: 5803309
WCDA Code: D007

Waste Sequence Number: 2642814
Sequence Number: 5803310
WCDA Code: D011

Waste Sequence Number: 2642817
Sequence Number: 5803314

Map ID
Direction
Distance
Elevation

MAP FINDINGS

Site

Database(s)

EDR ID Number
EPA ID Number

TEREX WASHINGTON INC 76TH ST (Continued)

S108672884

WCDA Code: D001
Waste Sequence Number: 2642817
Sequence Number: 5803315
WCDA Code: D035
Waste Sequence Number: 2642825
Sequence Number: 5803350
WCDA Code: D002
Waste Sequence Number: 2642825
Sequence Number: 5803351
WCDA Code: D008

**N48
NW
1/4-1/2
0.490 mi.
2589 ft.**

**DENNIS R CRAIG CONSTRUCTION INC
7710 185TH AVE NE
REDMOND, WA 98052**

**VCP S124436416
N/A**

Site 1 of 2 in cluster N

**Relative:
Lower**

VCP:
Name: DENNIS R CRAIG CONSTRUCTION INC
Address: 7710 185TH AVE NE
City,State,Zip: REDMOND, WA 98052
edr_fstat: WA
edr_fzip: 98052
edr_fcnty: KING
edr_zip: Not reported
Facility ID: 88624391
VCP Status: NFA
Past VCP: Not reported
Current VCP: Not reported
NFA Type: REDMOND, WA 98052
Date NFA: REDMOND, WA 98052
Rank: REDMOND, WA 98052
Cleanup Siteid: 6815
Contaminant Name: Petroleum Products-Unspecified
Soil: Below Cleanup Levels

**Actual:
44 ft.**

Name: DENNIS R CRAIG CONSTRUCTION INC
Address: 7710 185TH AVE NE
City,State,Zip: REDMOND, WA 98052
edr_fstat: WA
edr_fzip: 98052
edr_fcnty: KING
edr_zip: Not reported
Facility ID: 88624391
VCP Status: NFA
Past VCP: Not reported
Current VCP: Not reported
NFA Type: REDMOND, WA 98052
Date NFA: REDMOND, WA 98052
Rank: REDMOND, WA 98052
Cleanup Siteid: 6815
Contaminant Name: Petroleum-Diesel
Soil: Not reported

MAP FINDINGS

Map ID
 Direction
 Distance
 Elevation

Site

Database(s)

EDR ID Number
 EPA ID Number

N49 **DENNIS R CRAIG CONSTRUCTION INC**
NW **7710 185TH AVE NE**
1/4-1/2 **REDMOND, WA 98052**
0.490 mi.
2589 ft. **Site 2 of 2 in cluster N**

LUST **1000316241**
UST **WAD071844922**
ALLSITES
CSCSL NFA
RCRA NonGen / NLR
FINDS
ECHO

Relative:
Lower

Actual:
44 ft.

LUST:
 Name: DENNIS R CRAIG CONSTRUCTION INC
 Address: 7710 185TH AVE NE
 City,State,Zip: REDMOND, WA 98052
 Facility ID: 88624391
 Lust Status Type: LUST - NFA
 Cleanup Site ID: 6815
 Cleanup Unit Type: Not reported
 Process Type: Not reported
 Cleanup Unit Name: Not reported
 Response Section: Northwest
 Release Date: 08/17/2004
 Lust Date: 09/05/2007
 Region: Northwest
 Lust ID: 6015
 UST ID: 12707
 Contaminant Name: Petroleum Products-Unspecified
 Ground Water: Not reported
 Surface Water: Not reported
 Soil: Below Cleanup Levels
 Sediment: Not reported
 Air: Not reported
 Bedrock: Not reported
 Lat/Long: 47.6734758 / -122.09319

Name: DENNIS R CRAIG CONSTRUCTION INC
 Address: 7710 185TH AVE NE
 City,State,Zip: REDMOND, WA 98052
 Facility ID: 88624391
 Lust Status Type: LUST - NFA
 Cleanup Site ID: 6815
 Cleanup Unit Type: Not reported
 Process Type: Not reported
 Cleanup Unit Name: Not reported
 Response Section: Northwest
 Release Date: 08/17/2004
 Lust Date: 09/05/2007
 Region: Northwest
 Lust ID: 6015
 UST ID: 12707
 Contaminant Name: Petroleum-Diesel
 Ground Water: Confirmed Above Cleanup Levels
 Surface Water: Not reported
 Soil: Not reported
 Sediment: Not reported
 Air: Not reported
 Bedrock: Not reported
 Lat/Long: 47.6734758 / -122.09319

UST:
 Name: DENNIS R CRAIG CONSTRUCTION INC

Map ID
Direction
Distance
Elevation

MAP FINDINGS

Site

Database(s)

EDR ID Number
EPA ID Number

DENNIS R CRAIG CONSTRUCTION INC (Continued)

1000316241

Address: 7710 185TH AVE NE
City: REDMOND
Zip: 98052
Facility ID: 88624391
Site Id: 12707
Decimal Latitude: 47.6734758364649
Decimal Longitude: -122.093194771164

Tank Name: 1
Tag Number: Not reported
Tank Status: Removed
Tank Status Date: 07/23/2004
Tank Install Date: 12/31/1964
Tank Closure Date: 10/21/2004
Capacity Range: 10,000 to 19,999 Gallons
Tank Permit Expiration Date: Not reported
Tank Upgrade Date: Not reported
Tank Spill Prevention: Not reported
Tank Overfill Prevention: Not reported
Tank Material: Not reported
Tank Construction: Not reported
Tank Tightness Test: Not reported
Tank Corrosion Protection: Not reported
Tank Manifold: Not reported
Tank Release Detection: Not reported
Tank SFC Type: Not reported
Pipe Material: Not reported
Pipe Construction: Not reported
Pipe Primary Release Detection: Not reported
Pipe Second Release Detection: Not reported
Pipe Corrosion Protection: Not reported
Pipe Pumping System: Not reported
Responsible Unit: Northwest
Dispenser/Pump SFC Type: Not reported
Region: Northwest
Is Active: False
Actual Capacity: 10000
Pipe Install Date: Not reported
Turbine Sump Construction: Not reported
Compart Number: 1
Stored Substance: Diesel
Used Substance: Motor Fuel for Vehicles
Compart Capacity: 10000

Name: DENNIS R CRAIG CONSTRUCTION INC
Address: 7710 185TH AVE NE
City: REDMOND
Zip: 98052

Tank Name: 2
Tag Number: Not reported
Tank Status: Removed
Tank Status Date: 07/23/2004
Tank Install Date: 12/31/1964
Tank Closure Date: 10/21/2004
Capacity Range: 5,000 to 9,999 Gallons
Tank Permit Expiration Date: Not reported

Map ID
Direction
Distance
Elevation

MAP FINDINGS

Site

Database(s)

EDR ID Number
EPA ID Number

DENNIS R CRAIG CONSTRUCTION INC (Continued)

1000316241

Tank Upgrade Date: Not reported
Tank Spill Prevention: Not reported
Tank Overfill Prevention: Not reported
Tank Material: Not reported
Tank Construction: Not reported
Tank Tightness Test: Not reported
Tank Corrosion Protection: Not reported
Tank Manifold: Not reported
Tank Release Detection: Not reported
Tank SFC Type: Not reported
Pipe Material: Not reported
Pipe Construction: Not reported
Pipe Primary Release Detection: Not reported
Pipe Second Release Detection: Not reported
Pipe Corrosion Protection: Not reported
Pipe Pumping System: Not reported
Responsible Unit: Northwest
Dispencer/Pump SFC Type: Not reported
Region: Northwest
Is Active: False
Actual Capacity: 7000
Pipe Install Date: Not reported
Turbine Sump Construction: Not reported
Compartment Number: 1
Stored Substance: Unleaded Gasoline
Used Substance: Motor Fuel for Vehicles
Compartment Capacity: 7000

ALLSITES:

Name: DENNIS R CRAIG CONSTRUCTION INC
Facility Id: 88624391

Interaction: 70294
Interaction 1: I
Interaction 2: UST
Ecology Program: TOXICS
Program Data: UST
Facility Alt.: Not reported
Program ID: 12707
Date Interaction: 2000-02-29 00:00:00
Date Interaction 3: Underground Storage Tank
Latitude: 47.673469457000003
Longitude: -122.093194337

Interaction: 70295
Interaction 1: I
Interaction 2: HWOTHER
Ecology Program: HAZWASTE
Program Data: TURBOWASTE
Facility Alt.: Not reported
Program ID: WAD071844922
Date Interaction: 2003-12-31 00:00:00
Date Interaction 3: Haz Waste Management Acti
Latitude: 47.673469457000003
Longitude: -122.093194337

Map ID
Direction
Distance
Elevation

MAP FINDINGS

Site

Database(s)

EDR ID Number
EPA ID Number

DENNIS R CRAIG CONSTRUCTION INC (Continued)

1000316241

Interaction: 70293
Interaction 1: I
Interaction 2: HWG
Ecology Program: HAZWASTE
Program Data: TURBOWASTE
Facility Alt.: Not reported
Program ID: WAD071844922
Date Interaction: 1989-12-05 00:00:00
Date Interaction 3: Hazardous Waste Generator
Latitude: 47.673469457000003
Longitude: -122.093194337

Interaction: 70296
Interaction 1: I
Interaction 2: LUST
Ecology Program: TOXICS
Program Data: ISIS
Facility Alt.: Not reported
Program ID: 12707
Date Interaction: 2004-08-17 00:00:00
Date Interaction 3: LUST Facility
Latitude: 47.673469457000003
Longitude: -122.093194337

Interaction: 70297
Interaction 1: I
Interaction 2: VOLCLNST
Ecology Program: TOXICS
Program Data: ISIS
Facility Alt.: Dennis R Craig Construction Inc
Program ID: NW1336
Date Interaction: 2004-10-21 00:00:00
Date Interaction 3: Voluntary Cleanup Sites
Latitude: 47.673469457000003
Longitude: -122.093194337

CSCSL NFA:

Name: DENNIS R CRAIG CONSTRUCTION INC
Address: 7710 185TH AVE NE
City,State,Zip: REDMOND, WA 98052
Facility/Site Id: 88624391
CS Id: 6815
NFA Date: 09/05/2007
Alternate Site Names: Not reported
NFA Reason: NFA-Voluntary Cleanup Program Review
Site Status: NFA
Region: Northwest
Contaminant Name: Petroleum Products-Unspecified
Ground Water: Not reported
Surface Water: Not reported
Soil: Below Cleanup Levels
Sediment: Not reported
Air: Not reported
Bedrock: Not reported

Map ID
Direction
Distance
Elevation

MAP FINDINGS

Site

Database(s)

EDR ID Number
EPA ID Number

DENNIS R CRAIG CONSTRUCTION INC (Continued)

1000316241

Latitude: 47.673475836
Longitude: -122.09319477

Name: DENNIS R CRAIG CONSTRUCTION INC
Address: 7710 185TH AVE NE
City,State,Zip: REDMOND, WA 98052
Facility/Site Id: 88624391
CS Id: 6815
NFA Date: 09/05/2007
Alternate Site Names: Not reported
NFA Reason: NFA-Voluntary Cleanup Program Review
Site Status: NFA
Region: Northwest
Contaminant Name: Petroleum-Diesel
Ground Water: Confirmed Above Cleanup Levels
Surface Water: Not reported
Soil: Not reported
Sediment: Not reported
Air: Not reported
Bedrock: Not reported
Latitude: 47.673475836
Longitude: -122.09319477

RCRA NonGen / NLR:

Date Form Received by Agency: 20050126
Handler Name: DENNIS R CRAIG CONSTRUCTION INC
Handler Address: 7710 185TH AVE NE
Handler City,State,Zip: REDMOND, WA 98052
EPA ID: WAD071844922
Contact Name: LISA PHILLIPS
Contact Address: PO BOX 595
Contact City,State,Zip: REDMOND, WA 98073
Contact Telephone: 425-882-2922
Contact Fax: Not reported
Contact Email: LISA@DENNISRCRAIGCONSTINC.COM
Contact Title: Not reported
EPA Region: 10
Land Type: Private
Federal Waste Generator Description: Not a generator, verified
Non-Notifier: Not reported
Biennial Report Cycle: Not reported
Accessibility: Not reported
Active Site Indicator: Not reported
State District Owner: WA
State District: NWRO
Mailing Address: PO BOX 595
Mailing City,State,Zip: REDMOND, WA 98073
Owner Name: DENNIS R CRAIG CONSTRUCTION INC
Owner Type: Private
Operator Name: CRAIG, JANIE
Operator Type: Private
Short-Term Generator Activity: No
Importer Activity: No
Mixed Waste Generator: No
Transporter Activity: No
Transfer Facility Activity: No
Recycler Activity with Storage: No

Map ID
Direction
Distance
Elevation

MAP FINDINGS

Site

Database(s)

EDR ID Number
EPA ID Number

DENNIS R CRAIG CONSTRUCTION INC (Continued)

1000316241

Small Quantity On-Site Burner Exemption:	No
Smelting Melting and Refining Furnace Exemption:	No
Underground Injection Control:	No
Off-Site Waste Receipt:	No
Universal Waste Indicator:	No
Universal Waste Destination Facility:	No
Federal Universal Waste:	No
Active Site Fed-Reg Treatment Storage and Disposal Facility:	Not reported
Active Site Converter Treatment storage and Disposal Facility:	Not reported
Active Site State-Reg Treatment Storage and Disposal Facility:	Not reported
Active Site State-Reg Handler:	---
Federal Facility Indicator:	Not reported
Hazardous Secondary Material Indicator:	NN
Sub-Part K Indicator:	Not reported
Commercial TSD Indicator:	No
Treatment Storage and Disposal Type:	Not reported
2018 GPRA Permit Baseline:	Not on the Baseline
2018 GPRA Renewals Baseline:	Not on the Baseline
Permit Renewals Workload Universe:	Not reported
Permit Workload Universe:	Not reported
Permit Progress Universe:	Not reported
Post-Closure Workload Universe:	Not reported
Closure Workload Universe:	Not reported
202 GPRA Corrective Action Baseline:	No
Corrective Action Workload Universe:	No
Subject to Corrective Action Universe:	No
Non-TSDFs Where RCRA CA has Been Imposed Universe:	No
TSDFs Potentially Subject to CA Under 3004 (u)/(v) Universe:	No
TSDFs Only Subject to CA under Discretionary Auth Universe:	No
Corrective Action Priority Ranking:	No NCAPS ranking
Environmental Control Indicator:	No
Institutional Control Indicator:	No
Human Exposure Controls Indicator:	N/A
Groundwater Controls Indicator:	N/A
Operating TSDF Universe:	Not reported
Full Enforcement Universe:	Not reported
Significant Non-Complier Universe:	No
Unaddressed Significant Non-Complier Universe:	No
Addressed Significant Non-Complier Universe:	No
Significant Non-Complier With a Compliance Schedule Universe:	No
Financial Assurance Required:	Not reported
Handler Date of Last Change:	20180509
Recognized Trader-Importer:	No
Recognized Trader-Exporter:	No
Importer of Spent Lead Acid Batteries:	No
Exporter of Spent Lead Acid Batteries:	No
Recycler Activity Without Storage:	No
Manifest Broker:	No
Sub-Part P Indicator:	No

Biennial: List of Years

Year: 2003

[Click Here for Biennial Reporting System Data:](#)

Handler - Owner Operator:

Map ID
Direction
Distance
Elevation

MAP FINDINGS

Site

Database(s)

EDR ID Number
EPA ID Number

DENNIS R CRAIG CONSTRUCTION INC (Continued)

1000316241

Owner/Operator Indicator: Owner
Owner/Operator Name: DENNIS R CRAIG CONSTRUCTION INC
Legal Status: Private
Date Became Current: Not reported
Date Ended Current: Not reported
Owner/Operator Address: 7710 185TH AVE NE
Owner/Operator City,State,Zip: REDMOND, WA 98052
Owner/Operator Telephone: 000-000-0000
Owner/Operator Telephone Ext: Not reported
Owner/Operator Fax: Not reported
Owner/Operator Email: Not reported

Owner/Operator Indicator: Owner
Owner/Operator Name: DENNIS R CRAIG CONSTRUCTION INC
Legal Status: Private
Date Became Current: Not reported
Date Ended Current: Not reported
Owner/Operator Address: 7710 185TH AVE NE
Owner/Operator City,State,Zip: REDMOND, WA 98052
Owner/Operator Telephone: 000-000-0000
Owner/Operator Telephone Ext: Not reported
Owner/Operator Fax: Not reported
Owner/Operator Email: Not reported

Owner/Operator Indicator: Owner
Owner/Operator Name: DENNIS R CRAIG CONSTRUCTION INC
Legal Status: Private
Date Became Current: 19960708
Date Ended Current: Not reported
Owner/Operator Address: PO BOX 595
Owner/Operator City,State,Zip: REDMOND, WA 98073
Owner/Operator Telephone: 425-882-2922
Owner/Operator Telephone Ext: Not reported
Owner/Operator Fax: Not reported
Owner/Operator Email: Not reported

Owner/Operator Indicator: Operator
Owner/Operator Name: JANIE CRAIG
Legal Status: Private
Date Became Current: 19960708
Date Ended Current: Not reported
Owner/Operator Address: PO BOX 595
Owner/Operator City,State,Zip: REDMOND, WA 98073-0595
Owner/Operator Telephone: Not reported
Owner/Operator Telephone Ext: Not reported
Owner/Operator Fax: Not reported
Owner/Operator Email: Not reported

Owner/Operator Indicator: Operator
Owner/Operator Name: DENNIS R CRAIG CONSTRUCTION INC
Legal Status: Private
Date Became Current: Not reported
Date Ended Current: Not reported
Owner/Operator Address: PO BOX 595
Owner/Operator City,State,Zip: REDMOND, WA 98073-0595
Owner/Operator Telephone: 425-882-2922
Owner/Operator Telephone Ext: Not reported

Map ID
Direction
Distance
Elevation

MAP FINDINGS

Site

Database(s)

EDR ID Number
EPA ID Number

DENNIS R CRAIG CONSTRUCTION INC (Continued)

1000316241

Owner/Operator Fax: Not reported
Owner/Operator Email: Not reported

Owner/Operator Indicator: Owner
Owner/Operator Name: DENNIS R CRAIG CONSTRUCTION INC
Legal Status: Private
Date Became Current: Not reported
Date Ended Current: Not reported
Owner/Operator Address: 7710 185TH AVE NE
Owner/Operator City,State,Zip: REDMOND, WA 98052
Owner/Operator Telephone: 000-000-0000
Owner/Operator Telephone Ext: Not reported
Owner/Operator Fax: Not reported
Owner/Operator Email: Not reported

Owner/Operator Indicator: Owner
Owner/Operator Name: DENNIS R CRAIG CONSTRUCTION INC
Legal Status: Private
Date Became Current: 19960708
Date Ended Current: Not reported
Owner/Operator Address: PO BOX 595
Owner/Operator City,State,Zip: REDMOND, WA 98073
Owner/Operator Telephone: 425-882-2922
Owner/Operator Telephone Ext: Not reported
Owner/Operator Fax: Not reported
Owner/Operator Email: Not reported

Owner/Operator Indicator: Owner
Owner/Operator Name: CRAIG, JANIE
Legal Status: Private
Date Became Current: Not reported
Date Ended Current: Not reported
Owner/Operator Address: PO BOX 595
Owner/Operator City,State,Zip: REDMOND, WA 98073
Owner/Operator Telephone: 425-882-2922
Owner/Operator Telephone Ext: Not reported
Owner/Operator Fax: Not reported
Owner/Operator Email: Not reported

Owner/Operator Indicator: Owner
Owner/Operator Name: CRAIG, JANIE
Legal Status: Private
Date Became Current: Not reported
Date Ended Current: Not reported
Owner/Operator Address: PO BOX 595
Owner/Operator City,State,Zip: REDMOND, WA 98073
Owner/Operator Telephone: 425-882-2922
Owner/Operator Telephone Ext: Not reported
Owner/Operator Fax: Not reported
Owner/Operator Email: Not reported

Owner/Operator Indicator: Operator
Owner/Operator Name: CRAIG, JANIE
Legal Status: Private
Date Became Current: Not reported
Date Ended Current: Not reported
Owner/Operator Address: PO BOX 595

Map ID
Direction
Distance
Elevation

MAP FINDINGS

Site

Database(s)

EDR ID Number
EPA ID Number

DENNIS R CRAIG CONSTRUCTION INC (Continued)

1000316241

Owner/Operator City,State,Zip: REDMOND, WA 98073
Owner/Operator Telephone: 425-882-2922
Owner/Operator Telephone Ext: Not reported
Owner/Operator Fax: Not reported
Owner/Operator Email: Not reported

Owner/Operator Indicator: Owner
Owner/Operator Name: DENNIS R CRAIG CONSTRUCTION INC
Legal Status: Private
Date Became Current: 19960708
Date Ended Current: Not reported
Owner/Operator Address: PO BOX 595
Owner/Operator City,State,Zip: REDMOND, WA 98073
Owner/Operator Telephone: 425-882-2922
Owner/Operator Telephone Ext: Not reported
Owner/Operator Fax: Not reported
Owner/Operator Email: Not reported

Owner/Operator Indicator: Owner
Owner/Operator Name: JANIE C
Legal Status: Private
Date Became Current: 19960708
Date Ended Current: Not reported
Owner/Operator Address: PO BOX 595
Owner/Operator City,State,Zip: REDMOND, WA 98073-0595
Owner/Operator Telephone: 425-882-2922
Owner/Operator Telephone Ext: Not reported
Owner/Operator Fax: Not reported
Owner/Operator Email: Not reported

Owner/Operator Indicator: Owner
Owner/Operator Name: CRAIG, JANIE
Legal Status: Private
Date Became Current: Not reported
Date Ended Current: Not reported
Owner/Operator Address: PO BOX 595
Owner/Operator City,State,Zip: REDMOND, WA 98073
Owner/Operator Telephone: 425-882-2922
Owner/Operator Telephone Ext: Not reported
Owner/Operator Fax: Not reported
Owner/Operator Email: Not reported

Owner/Operator Indicator: Operator
Owner/Operator Name: CRAIG, JANIE
Legal Status: Private
Date Became Current: Not reported
Date Ended Current: Not reported
Owner/Operator Address: PO BOX 595
Owner/Operator City,State,Zip: REDMOND, WA 98073
Owner/Operator Telephone: 425-882-2922
Owner/Operator Telephone Ext: Not reported
Owner/Operator Fax: Not reported
Owner/Operator Email: Not reported

Owner/Operator Indicator: Owner
Owner/Operator Name: DENNIS R CRAIG CONSTRUCTION INC
Legal Status: Private

Map ID
Direction
Distance
Elevation

MAP FINDINGS

Site

Database(s)

EDR ID Number
EPA ID Number

DENNIS R CRAIG CONSTRUCTION INC (Continued)

1000316241

Date Became Current:	19960708
Date Ended Current:	Not reported
Owner/Operator Address:	PO BOX 595
Owner/Operator City,State,Zip:	REDMOND, WA 98073
Owner/Operator Telephone:	425-882-2922
Owner/Operator Telephone Ext:	Not reported
Owner/Operator Fax:	Not reported
Owner/Operator Email:	Not reported
Owner/Operator Indicator:	Owner
Owner/Operator Name:	DENNIS R CRAIG CONSTRUCTION INC
Legal Status:	Private
Date Became Current:	19960708
Date Ended Current:	Not reported
Owner/Operator Address:	PO BOX 595
Owner/Operator City,State,Zip:	REDMOND, WA 98073
Owner/Operator Telephone:	425-882-2922
Owner/Operator Telephone Ext:	Not reported
Owner/Operator Fax:	Not reported
Owner/Operator Email:	Not reported
Owner/Operator Indicator:	Owner
Owner/Operator Name:	DENNIS R CRAIG CONSTRUCTION INC
Legal Status:	Private
Date Became Current:	19960708
Date Ended Current:	Not reported
Owner/Operator Address:	PO BOX 595
Owner/Operator City,State,Zip:	REDMOND, WA 98073
Owner/Operator Telephone:	425-882-2922
Owner/Operator Telephone Ext:	Not reported
Owner/Operator Fax:	Not reported
Owner/Operator Email:	Not reported
Owner/Operator Indicator:	Owner
Owner/Operator Name:	CRAIG, JANIE
Legal Status:	Private
Date Became Current:	Not reported
Date Ended Current:	Not reported
Owner/Operator Address:	PO BOX 595
Owner/Operator City,State,Zip:	REDMOND, WA 98073
Owner/Operator Telephone:	425-882-2922
Owner/Operator Telephone Ext:	Not reported
Owner/Operator Fax:	Not reported
Owner/Operator Email:	Not reported
Owner/Operator Indicator:	Operator
Owner/Operator Name:	CRAIG, JANIE
Legal Status:	Private
Date Became Current:	Not reported
Date Ended Current:	Not reported
Owner/Operator Address:	PO BOX 595
Owner/Operator City,State,Zip:	REDMOND, WA 98073
Owner/Operator Telephone:	425-882-2922
Owner/Operator Telephone Ext:	Not reported
Owner/Operator Fax:	Not reported
Owner/Operator Email:	Not reported

Map ID
Direction
Distance
Elevation

MAP FINDINGS

Site

Database(s)

EDR ID Number
EPA ID Number

DENNIS R CRAIG CONSTRUCTION INC (Continued)

1000316241

Owner/Operator Indicator:	Owner
Owner/Operator Name:	CRAIG, JANIE
Legal Status:	Private
Date Became Current:	Not reported
Date Ended Current:	Not reported
Owner/Operator Address:	PO BOX 595
Owner/Operator City,State,Zip:	REDMOND, WA 98073
Owner/Operator Telephone:	425-882-2922
Owner/Operator Telephone Ext:	Not reported
Owner/Operator Fax:	Not reported
Owner/Operator Email:	Not reported
Owner/Operator Indicator:	Operator
Owner/Operator Name:	CRAIG, JANIE
Legal Status:	Private
Date Became Current:	Not reported
Date Ended Current:	Not reported
Owner/Operator Address:	PO BOX 595
Owner/Operator City,State,Zip:	REDMOND, WA 98073
Owner/Operator Telephone:	425-882-2922
Owner/Operator Telephone Ext:	Not reported
Owner/Operator Fax:	Not reported
Owner/Operator Email:	Not reported
Owner/Operator Indicator:	Owner
Owner/Operator Name:	DENNIS R CRAIG CONSTRUCTION INC
Legal Status:	Private
Date Became Current:	Not reported
Date Ended Current:	Not reported
Owner/Operator Address:	7710 185TH AVE NE
Owner/Operator City,State,Zip:	REDMOND, WA 98052
Owner/Operator Telephone:	000-000-0000
Owner/Operator Telephone Ext:	Not reported
Owner/Operator Fax:	Not reported
Owner/Operator Email:	Not reported
Owner/Operator Indicator:	Operator
Owner/Operator Name:	CRAIG, JANIE
Legal Status:	Private
Date Became Current:	Not reported
Date Ended Current:	Not reported
Owner/Operator Address:	PO BOX 595
Owner/Operator City,State,Zip:	REDMOND, WA 98073
Owner/Operator Telephone:	425-882-2922
Owner/Operator Telephone Ext:	Not reported
Owner/Operator Fax:	Not reported
Owner/Operator Email:	Not reported
Owner/Operator Indicator:	Owner
Owner/Operator Name:	CRAIG, JANIE
Legal Status:	Private
Date Became Current:	Not reported
Date Ended Current:	Not reported
Owner/Operator Address:	PO BOX 595
Owner/Operator City,State,Zip:	REDMOND, WA 98073
Owner/Operator Telephone:	425-882-2922
Owner/Operator Telephone Ext:	Not reported

Map ID
Direction
Distance
Elevation

MAP FINDINGS

Site

Database(s)

EDR ID Number
EPA ID Number

DENNIS R CRAIG CONSTRUCTION INC (Continued)

1000316241

Owner/Operator Fax:	Not reported
Owner/Operator Email:	Not reported
Owner/Operator Indicator:	Operator
Owner/Operator Name:	JANIE C
Legal Status:	Private
Date Became Current:	19960708
Date Ended Current:	Not reported
Owner/Operator Address:	PO BOX 595
Owner/Operator City,State,Zip:	REDMOND, WA 98073-0595
Owner/Operator Telephone:	425-882-2922
Owner/Operator Telephone Ext:	Not reported
Owner/Operator Fax:	Not reported
Owner/Operator Email:	Not reported
Owner/Operator Indicator:	Operator
Owner/Operator Name:	CRAIG, JANIE
Legal Status:	Private
Date Became Current:	Not reported
Date Ended Current:	Not reported
Owner/Operator Address:	PO BOX 595
Owner/Operator City,State,Zip:	REDMOND, WA 98073
Owner/Operator Telephone:	425-882-2922
Owner/Operator Telephone Ext:	Not reported
Owner/Operator Fax:	Not reported
Owner/Operator Email:	Not reported
Owner/Operator Indicator:	Owner
Owner/Operator Name:	DENNIS R CRAIG CONSTRUCTION INC
Legal Status:	Private
Date Became Current:	19960708
Date Ended Current:	Not reported
Owner/Operator Address:	PO BOX 595
Owner/Operator City,State,Zip:	REDMOND, WA 98073
Owner/Operator Telephone:	425-882-2922
Owner/Operator Telephone Ext:	Not reported
Owner/Operator Fax:	Not reported
Owner/Operator Email:	Not reported
Owner/Operator Indicator:	Operator
Owner/Operator Name:	CRAIG, JANIE
Legal Status:	Private
Date Became Current:	Not reported
Date Ended Current:	Not reported
Owner/Operator Address:	PO BOX 595
Owner/Operator City,State,Zip:	REDMOND, WA 98073
Owner/Operator Telephone:	425-882-2922
Owner/Operator Telephone Ext:	Not reported
Owner/Operator Fax:	Not reported
Owner/Operator Email:	Not reported
Owner/Operator Indicator:	Operator
Owner/Operator Name:	CRAIG, JANIE
Legal Status:	Private
Date Became Current:	Not reported
Date Ended Current:	Not reported
Owner/Operator Address:	PO BOX 595

Map ID
Direction
Distance
Elevation

MAP FINDINGS

Site

Database(s)

EDR ID Number
EPA ID Number

DENNIS R CRAIG CONSTRUCTION INC (Continued)

1000316241

Owner/Operator City,State,Zip: REDMOND, WA 98073
Owner/Operator Telephone: 425-882-2922
Owner/Operator Telephone Ext: Not reported
Owner/Operator Fax: Not reported
Owner/Operator Email: Not reported

Owner/Operator Indicator: Owner
Owner/Operator Name: CRAIG, JANIE
Legal Status: Private
Date Became Current: Not reported
Date Ended Current: Not reported
Owner/Operator Address: PO BOX 595
Owner/Operator City,State,Zip: REDMOND, WA 98073-0595
Owner/Operator Telephone: 425-882-2922
Owner/Operator Telephone Ext: Not reported
Owner/Operator Fax: Not reported
Owner/Operator Email: Not reported

Owner/Operator Indicator: Owner
Owner/Operator Name: DENNIS R CRAIG CONSTRUCTION INC
Legal Status: Private
Date Became Current: 19960708
Date Ended Current: Not reported
Owner/Operator Address: PO BOX 595
Owner/Operator City,State,Zip: REDMOND, WA 98073
Owner/Operator Telephone: 425-882-2922
Owner/Operator Telephone Ext: Not reported
Owner/Operator Fax: Not reported
Owner/Operator Email: Not reported

Owner/Operator Indicator: Operator
Owner/Operator Name: CRAIG, JANIE
Legal Status: Private
Date Became Current: Not reported
Date Ended Current: Not reported
Owner/Operator Address: PO BOX 595
Owner/Operator City,State,Zip: REDMOND, WA 98073
Owner/Operator Telephone: 425-882-2922
Owner/Operator Telephone Ext: Not reported
Owner/Operator Fax: Not reported
Owner/Operator Email: Not reported

Owner/Operator Indicator: Operator
Owner/Operator Name: CRAIG, JANIE
Legal Status: Private
Date Became Current: Not reported
Date Ended Current: Not reported
Owner/Operator Address: PO BOX 595
Owner/Operator City,State,Zip: REDMOND, WA 98073
Owner/Operator Telephone: 425-882-2922
Owner/Operator Telephone Ext: Not reported
Owner/Operator Fax: Not reported
Owner/Operator Email: Not reported

Owner/Operator Indicator: Owner
Owner/Operator Name: CRAIG, JANIE
Legal Status: Private

Map ID
Direction
Distance
Elevation

MAP FINDINGS

Site

Database(s)

EDR ID Number
EPA ID Number

DENNIS R CRAIG CONSTRUCTION INC (Continued)

1000316241

Date Became Current:	Not reported
Date Ended Current:	Not reported
Owner/Operator Address:	PO BOX 595
Owner/Operator City,State,Zip:	REDMOND, WA 98073
Owner/Operator Telephone:	425-882-2922
Owner/Operator Telephone Ext:	Not reported
Owner/Operator Fax:	Not reported
Owner/Operator Email:	Not reported
Owner/Operator Indicator:	Owner
Owner/Operator Name:	DENNIS R CRAIG CONSTRUCTION INC
Legal Status:	Private
Date Became Current:	19960708
Date Ended Current:	Not reported
Owner/Operator Address:	PO BOX 595
Owner/Operator City,State,Zip:	REDMOND, WA 98073-0595
Owner/Operator Telephone:	Not reported
Owner/Operator Telephone Ext:	Not reported
Owner/Operator Fax:	Not reported
Owner/Operator Email:	Not reported
Owner/Operator Indicator:	Operator
Owner/Operator Name:	DENNIS R CRAIG CONSTRUCTION INC
Legal Status:	Private
Date Became Current:	Not reported
Date Ended Current:	Not reported
Owner/Operator Address:	7710 185TH AVE NE
Owner/Operator City,State,Zip:	REDMOND, WA 98052
Owner/Operator Telephone:	000-000-0000
Owner/Operator Telephone Ext:	Not reported
Owner/Operator Fax:	Not reported
Owner/Operator Email:	Not reported
Owner/Operator Indicator:	Operator
Owner/Operator Name:	DENNIS R CRAIG CONSTRUCTION INC
Legal Status:	Private
Date Became Current:	Not reported
Date Ended Current:	Not reported
Owner/Operator Address:	7710 185TH AVE NE
Owner/Operator City,State,Zip:	REDMOND, WA 98052
Owner/Operator Telephone:	000-000-0000
Owner/Operator Telephone Ext:	Not reported
Owner/Operator Fax:	Not reported
Owner/Operator Email:	Not reported
Owner/Operator Indicator:	Owner
Owner/Operator Name:	DENNIS R CRAIG CONSTRUCTION INC
Legal Status:	Private
Date Became Current:	19960708
Date Ended Current:	Not reported
Owner/Operator Address:	PO BOX 595
Owner/Operator City,State,Zip:	REDMOND, WA 98073
Owner/Operator Telephone:	425-882-2922
Owner/Operator Telephone Ext:	Not reported
Owner/Operator Fax:	Not reported
Owner/Operator Email:	Not reported

Map ID
Direction
Distance
Elevation

MAP FINDINGS

Site

Database(s)

EDR ID Number
EPA ID Number

DENNIS R CRAIG CONSTRUCTION INC (Continued)

1000316241

Owner/Operator Indicator:	Owner
Owner/Operator Name:	CRAIG, JANIE
Legal Status:	Private
Date Became Current:	Not reported
Date Ended Current:	Not reported
Owner/Operator Address:	PO BOX 595
Owner/Operator City,State,Zip:	REDMOND, WA 98073
Owner/Operator Telephone:	425-882-2922
Owner/Operator Telephone Ext:	Not reported
Owner/Operator Fax:	Not reported
Owner/Operator Email:	Not reported
Owner/Operator Indicator:	Owner
Owner/Operator Name:	CRAIG, JANIE
Legal Status:	Private
Date Became Current:	Not reported
Date Ended Current:	Not reported
Owner/Operator Address:	PO BOX 595
Owner/Operator City,State,Zip:	REDMOND, WA 98073
Owner/Operator Telephone:	425-882-2922
Owner/Operator Telephone Ext:	Not reported
Owner/Operator Fax:	Not reported
Owner/Operator Email:	Not reported
Owner/Operator Indicator:	Owner
Owner/Operator Name:	CRAIG, JANIE
Legal Status:	Private
Date Became Current:	Not reported
Date Ended Current:	Not reported
Owner/Operator Address:	PO BOX 595
Owner/Operator City,State,Zip:	REDMOND, WA 98073
Owner/Operator Telephone:	425-882-2922
Owner/Operator Telephone Ext:	Not reported
Owner/Operator Fax:	Not reported
Owner/Operator Email:	Not reported
Owner/Operator Indicator:	Owner
Owner/Operator Name:	DENNIS R CRAIG CONSTRUCTION INC
Legal Status:	Private
Date Became Current:	19960708
Date Ended Current:	Not reported
Owner/Operator Address:	PO BOX 595
Owner/Operator City,State,Zip:	REDMOND, WA 98073
Owner/Operator Telephone:	425-882-2922
Owner/Operator Telephone Ext:	Not reported
Owner/Operator Fax:	Not reported
Owner/Operator Email:	Not reported

Historic Generators:

Receive Date:	20040205
Handler Name:	DENNIS R CRAIG CONSTRUCTION INC
Federal Waste Generator Description:	Not a generator, verified
State District Owner:	WA
Large Quantity Handler of Universal Waste:	No
Recognized Trader Importer:	No
Recognized Trader Exporter:	No
Spent Lead Acid Battery Importer:	No

Map ID
Direction
Distance
Elevation

MAP FINDINGS

Site

Database(s)

EDR ID Number
EPA ID Number

DENNIS R CRAIG CONSTRUCTION INC (Continued)

1000316241

Spent Lead Acid Battery Exporter: No
Current Record: No
Non Storage Recycler Activity: Not reported
Electronic Manifest Broker: Not reported

Receive Date: 20050125
Handler Name: DENNIS R CRAIG CONSTRUCTION INC
Federal Waste Generator Description: Not a generator, verified
State District Owner: WA
Large Quantity Handler of Universal Waste: No
Recognized Trader Importer: No
Recognized Trader Exporter: No
Spent Lead Acid Battery Importer: No
Spent Lead Acid Battery Exporter: No
Current Record: No
Non Storage Recycler Activity: Not reported
Electronic Manifest Broker: Not reported

Receive Date: 20050126
Handler Name: DENNIS R CRAIG CONSTRUCTION INC
Federal Waste Generator Description: Not a generator, verified
State District Owner: WA
Large Quantity Handler of Universal Waste: No
Recognized Trader Importer: No
Recognized Trader Exporter: No
Spent Lead Acid Battery Importer: No
Spent Lead Acid Battery Exporter: No
Current Record: Yes
Non Storage Recycler Activity: Not reported
Electronic Manifest Broker: Not reported

Receive Date: 19941231
Handler Name: DENNIS R CRAIG CONSTRUCTION INC
Federal Waste Generator Description: Conditionally Exempt Small Quantity Generator
State District Owner: WA
Large Quantity Handler of Universal Waste: No
Recognized Trader Importer: No
Recognized Trader Exporter: No
Spent Lead Acid Battery Importer: No
Spent Lead Acid Battery Exporter: No
Current Record: No
Non Storage Recycler Activity: Not reported
Electronic Manifest Broker: Not reported

Receive Date: 19960116
Handler Name: DENNIS R CRAIG CONSTRUCTION INC
Federal Waste Generator Description: Conditionally Exempt Small Quantity Generator
State District Owner: WA
Large Quantity Handler of Universal Waste: No
Recognized Trader Importer: No
Recognized Trader Exporter: No
Spent Lead Acid Battery Importer: No
Spent Lead Acid Battery Exporter: No
Current Record: No
Non Storage Recycler Activity: Not reported
Electronic Manifest Broker: Not reported

Map ID
Direction
Distance
Elevation

MAP FINDINGS

Site

Database(s)

EDR ID Number
EPA ID Number

DENNIS R CRAIG CONSTRUCTION INC (Continued)

1000316241

Receive Date: 19970130
Handler Name: DENNIS R CRAIG CONSTRUCTION INC
Federal Waste Generator Description: Conditionally Exempt Small Quantity Generator
State District Owner: WA
Large Quantity Handler of Universal Waste: No
Recognized Trader Importer: No
Recognized Trader Exporter: No
Spent Lead Acid Battery Importer: No
Spent Lead Acid Battery Exporter: No
Current Record: No
Non Storage Recycler Activity: Not reported
Electronic Manifest Broker: Not reported

Receive Date: 19980127
Handler Name: DENNIS R CRAIG CONSTRUCTION INC
Federal Waste Generator Description: Conditionally Exempt Small Quantity Generator
State District Owner: WA
Large Quantity Handler of Universal Waste: No
Recognized Trader Importer: No
Recognized Trader Exporter: No
Spent Lead Acid Battery Importer: No
Spent Lead Acid Battery Exporter: No
Current Record: No
Non Storage Recycler Activity: Not reported
Electronic Manifest Broker: Not reported

Receive Date: 19990127
Handler Name: DENNIS R CRAIG CONSTRUCTION INC
Federal Waste Generator Description: Conditionally Exempt Small Quantity Generator
State District Owner: WA
Large Quantity Handler of Universal Waste: No
Recognized Trader Importer: No
Recognized Trader Exporter: No
Spent Lead Acid Battery Importer: No
Spent Lead Acid Battery Exporter: No
Current Record: No
Non Storage Recycler Activity: Not reported
Electronic Manifest Broker: Not reported

Receive Date: 20000126
Handler Name: DENNIS R CRAIG CONSTRUCTION INC
Federal Waste Generator Description: Conditionally Exempt Small Quantity Generator
State District Owner: WA
Large Quantity Handler of Universal Waste: No
Recognized Trader Importer: No
Recognized Trader Exporter: No
Spent Lead Acid Battery Importer: No
Spent Lead Acid Battery Exporter: No
Current Record: No
Non Storage Recycler Activity: Not reported
Electronic Manifest Broker: Not reported

Receive Date: 20001206
Handler Name: DENNIS R CRAIG CONSTRUCTION INC
Federal Waste Generator Description: Not a generator, verified
State District Owner: WA
Large Quantity Handler of Universal Waste: No

Map ID
Direction
Distance
Elevation

MAP FINDINGS

Site

Database(s)

EDR ID Number
EPA ID Number

DENNIS R CRAIG CONSTRUCTION INC (Continued)

1000316241

Recognized Trader Importer: No
Recognized Trader Exporter: No
Spent Lead Acid Battery Importer: No
Spent Lead Acid Battery Exporter: No
Current Record: No
Non Storage Recycler Activity: Not reported
Electronic Manifest Broker: Not reported

Receive Date: 20020114
Handler Name: DENNIS R CRAIG CONSTRUCTION INC
Federal Waste Generator Description: Not a generator, verified
State District Owner: WA
Large Quantity Handler of Universal Waste: No
Recognized Trader Importer: No
Recognized Trader Exporter: No
Spent Lead Acid Battery Importer: No
Spent Lead Acid Battery Exporter: No
Current Record: No
Non Storage Recycler Activity: Not reported
Electronic Manifest Broker: Not reported

Receive Date: 20030123
Handler Name: DENNIS R CRAIG CONSTRUCTION INC
Federal Waste Generator Description: Not a generator, verified
State District Owner: WA
Large Quantity Handler of Universal Waste: No
Recognized Trader Importer: No
Recognized Trader Exporter: No
Spent Lead Acid Battery Importer: No
Spent Lead Acid Battery Exporter: No
Current Record: No
Non Storage Recycler Activity: Not reported
Electronic Manifest Broker: Not reported

Receive Date: 20040205
Handler Name: DENNIS R CRAIG CONSTRUCTION INC
Federal Waste Generator Description: Not a generator, verified
State District Owner: WA
Large Quantity Handler of Universal Waste: No
Recognized Trader Importer: No
Recognized Trader Exporter: No
Spent Lead Acid Battery Importer: No
Spent Lead Acid Battery Exporter: No
Current Record: No
Non Storage Recycler Activity: Not reported
Electronic Manifest Broker: Not reported

Receive Date: 20050125
Handler Name: DENNIS R CRAIG CONSTRUCTION INC
Federal Waste Generator Description: Not a generator, verified
State District Owner: WA
Large Quantity Handler of Universal Waste: No
Recognized Trader Importer: No
Recognized Trader Exporter: No
Spent Lead Acid Battery Importer: No
Spent Lead Acid Battery Exporter: No
Current Record: No

Map ID
Direction
Distance
Elevation

MAP FINDINGS

Site

Database(s)

EDR ID Number
EPA ID Number

DENNIS R CRAIG CONSTRUCTION INC (Continued)

1000316241

Non Storage Recycler Activity:	Not reported
Electronic Manifest Broker:	Not reported
Receive Date:	20041231
Handler Name:	DENNIS R CRAIG CONSTRUCTION INC
Federal Waste Generator Description:	Not a generator, verified
State District Owner:	WA
Large Quantity Handler of Universal Waste:	No
Recognized Trader Importer:	No
Recognized Trader Exporter:	No
Spent Lead Acid Battery Importer:	No
Spent Lead Acid Battery Exporter:	No
Current Record:	No
Non Storage Recycler Activity:	Not reported
Electronic Manifest Broker:	Not reported

List of NAICS Codes and Descriptions:

NAICS Code:	23731
NAICS Description:	HIGHWAY, STREET, AND BRIDGE CONSTRUCTION

Facility Has Received Notices of Violation:

Found Violation:	No
Agency Which Determined Violation:	Not reported
Violation Short Description:	Not reported
Date Violation was Determined:	Not reported
Actual Return to Compliance Date:	Not reported
Return to Compliance Qualifier:	Not reported
Violation Responsible Agency:	Not reported
Scheduled Compliance Date:	Not reported
Enforcement Identifier:	Not reported
Date of Enforcement Action:	Not reported
Enforcement Responsible Agency:	Not reported
Enforcement Docket Number:	Not reported
Enforcement Attorney:	Not reported
Corrective Action Component:	Not reported
Appeal Initiated Date:	Not reported
Appeal Resolution Date:	Not reported
Disposition Status Date:	Not reported
Disposition Status:	Not reported
Disposition Status Description:	Not reported
Consent/Final Order Sequence Number:	Not reported
Consent/Final Order Respondent Name:	Not reported
Consent/Final Order Lead Agency:	Not reported
Enforcement Type:	Not reported
Enforcement Responsible Person:	Not reported
Enforcement Responsible Sub-Organization:	Not reported
SEP Sequence Number:	Not reported
SEP Expenditure Amount:	Not reported
SEP Scheduled Completion Date:	Not reported
SEP Actual Date:	Not reported
SEP Defaulted Date:	Not reported
SEP Type:	Not reported
SEP Type Description:	Not reported
Proposed Amount:	Not reported
Final Monetary Amount:	Not reported
Paid Amount:	Not reported

Map ID
Direction
Distance
Elevation

MAP FINDINGS

Site

Database(s)

EDR ID Number
EPA ID Number

DENNIS R CRAIG CONSTRUCTION INC (Continued)

1000316241

Final Count: Not reported
Final Amount: Not reported

Evaluation Action Summary:

Evaluation Date: 19930107
Evaluation Responsible Agency: State
Found Violation: No
Evaluation Type Description: COMPLIANCE ASSISTANCE VISIT
Evaluation Responsible Person Identifier: WAMXB
Evaluation Responsible Sub-Organization: NW
Actual Return to Compliance Date: Not reported
Scheduled Compliance Date: Not reported
Date of Request: Not reported
Date Response Received: Not reported
Request Agency: Not reported
Former Citation: Not reported

FINDS:

Registry ID: 110005325987

Click Here:

Environmental Interest/Information System:

Washington Facility / Site Identification System (WA-FSIS) provides a means to query and display data maintained by the Washington Department of Ecology. This system contains key information for each facility/site that is currently, or has been, of interest to the Air Quality, Dam Safety, Hazardous Waste, Toxics Cleanup, and Water Quality Programs.

RCRAInfo is a national information system that supports the Resource Conservation and Recovery Act (RCRA) program through the tracking of events and activities related to facilities that generate, transport, and treat, store, or dispose of hazardous waste. RCRAInfo allows RCRA program staff to track the notification, permit, compliance, and corrective action activities required under RCRA.

Registry ID: 110070737172

Click Here:

Environmental Interest/Information System:

HAZARDOUS WASTE BIENNIAL REPORTER

[Click this hyperlink](#) while viewing on your computer to access additional FINDS: detail in the EDR Site Report.

ECHO:

Envid: 1000316241
Registry ID: 110005325987
DFR URL: <http://echo.epa.gov/detailed-facility-report?fid=110005325987>
Name: DENNIS R CRAIG CONSTRUCTION INC
Address: 7710 185TH AVE NE
City,State,Zip: REDMOND, WA 98052

Map ID
 Direction
 Distance
 Elevation

MAP FINDINGS

Site

Database(s)

EDR ID Number
 EPA ID Number

50
West
1/4-1/2
0.497 mi.
2622 ft.

AAR TESTING LABORATORIES
7126 180TH AVE NE
REDMOND, WA 98052

ALLSITES 1001969589
RCRA NonGen / NLR WAH000003681
FINDS
ECHO

Relative:
Lower
Actual:
58 ft.

ALLSITES:
 Name: AAR TESTING LABORATORIES
 Facility Id: 63235794
 Interaction: 55638
 Interaction 1: I
 Interaction 2: HWG
 Ecology Program: HAZWASTE
 Program Data: TURBOWASTE
 Facility Alt.: Not reported
 Program ID: WAH000003681
 Date Interaction: 1997-11-19 00:00:00
 Date Interaction 3: Hazardous Waste Generator
 Latitude: 47.426067607999997
 Longitude: -122.060503836

Interaction: 55639
 Interaction 1: I
 Interaction 2: HWOTHER
 Ecology Program: HAZWASTE
 Program Data: TURBOWASTE
 Facility Alt.: Not reported
 Program ID: WAH000003681
 Date Interaction: 2002-12-31 00:00:00
 Date Interaction 3: Haz Waste Management Acti
 Latitude: 47.426067607999997
 Longitude: -122.060503836

RCRA NonGen / NLR:
 Date Form Received by Agency: 20050115
 Handler Name: AAR TESTING LABORATORIES
 Handler Address: 7126 180TH AVE NE
 Handler City,State,Zip: REDMOND, WA 98052
 EPA ID: WAH000003681
 Contact Name: ALAN HALE
 Contact Address: PO BOX 2523
 Contact City,State,Zip: REDMOND, WA 98052
 Contact Telephone: 425-881-5812
 Contact Fax: Not reported
 Contact Email: ALAN@AARTESTING.COM
 Contact Title: Not reported
 EPA Region: 10
 Land Type: Private
 Federal Waste Generator Description: Not a generator, verified
 Non-Notifier: Not reported
 Biennial Report Cycle: Not reported
 Accessibility: Not reported
 Active Site Indicator: Not reported
 State District Owner: WA
 State District: NWRO
 Mailing Address: PO BOX 2523

Map ID
 Direction
 Distance
 Elevation

MAP FINDINGS

Site

Database(s)

EDR ID Number
 EPA ID Number

AAR TESTING LABORATORIES (Continued)

1001969589

Mailing City,State,Zip:	REDMOND, WA 98052
Owner Name:	AAR TESTING LABORATORIES
Owner Type:	Private
Operator Name:	AAR TESTING LABORATORIES
Operator Type:	Private
Short-Term Generator Activity:	No
Importer Activity:	No
Mixed Waste Generator:	No
Transporter Activity:	No
Transfer Facility Activity:	No
Recycler Activity with Storage:	No
Small Quantity On-Site Burner Exemption:	No
Smelting Melting and Refining Furnace Exemption:	No
Underground Injection Control:	No
Off-Site Waste Receipt:	No
Universal Waste Indicator:	No
Universal Waste Destination Facility:	No
Federal Universal Waste:	No
Active Site Fed-Reg Treatment Storage and Disposal Facility:	Not reported
Active Site Converter Treatment storage and Disposal Facility:	Not reported
Active Site State-Reg Treatment Storage and Disposal Facility:	Not reported
Active Site State-Reg Handler:	---
Federal Facility Indicator:	Not reported
Hazardous Secondary Material Indicator:	NN
Sub-Part K Indicator:	Not reported
Commercial TSD Indicator:	No
Treatment Storage and Disposal Type:	Not reported
2018 GPRA Permit Baseline:	Not on the Baseline
2018 GPRA Renewals Baseline:	Not on the Baseline
Permit Renewals Workload Universe:	Not reported
Permit Workload Universe:	Not reported
Permit Progress Universe:	Not reported
Post-Closure Workload Universe:	Not reported
Closure Workload Universe:	Not reported
202 GPRA Corrective Action Baseline:	No
Corrective Action Workload Universe:	No
Subject to Corrective Action Universe:	No
Non-TSDFs Where RCRA CA has Been Imposed Universe:	No
TSDFs Potentially Subject to CA Under 3004 (u)/(v) Universe:	No
TSDFs Only Subject to CA under Discretionary Auth Universe:	No
Corrective Action Priority Ranking:	No NCAPS ranking
Environmental Control Indicator:	No
Institutional Control Indicator:	No
Human Exposure Controls Indicator:	N/A
Groundwater Controls Indicator:	N/A
Operating TSDF Universe:	Not reported
Full Enforcement Universe:	Not reported
Significant Non-Complier Universe:	No
Unaddressed Significant Non-Complier Universe:	No
Addressed Significant Non-Complier Universe:	No
Significant Non-Complier With a Compliance Schedule Universe:	No
Financial Assurance Required:	Not reported
Handler Date of Last Change:	20190225
Recognized Trader-Importer:	No
Recognized Trader-Exporter:	No
Importer of Spent Lead Acid Batteries:	No
Exporter of Spent Lead Acid Batteries:	No

Map ID
Direction
Distance
Elevation

MAP FINDINGS

Site

Database(s)

EDR ID Number
EPA ID Number

AAR TESTING LABORATORIES (Continued)

1001969589

Recycler Activity Without Storage: No
Manifest Broker: No
Sub-Part P Indicator: No

Biennial: List of Years

Year: 2003

[Click Here for Biennial Reporting System Data:](#)

Handler - Owner Operator:

Owner/Operator Indicator: Operator
Owner/Operator Name: AAR TESTING LABORATORIES
Legal Status: Private
Date Became Current: 19981119
Date Ended Current: Not reported
Owner/Operator Address: PO BOX 2523
Owner/Operator City,State,Zip: REDMOND, WA 98052
Owner/Operator Telephone: 425-881-5812
Owner/Operator Telephone Ext: Not reported
Owner/Operator Fax: Not reported
Owner/Operator Email: Not reported

Owner/Operator Indicator: Owner
Owner/Operator Name: AAR TESTING LABORATORIES
Legal Status: Private
Date Became Current: 19971119
Date Ended Current: Not reported
Owner/Operator Address: PO BOX 2523
Owner/Operator City,State,Zip: REDMOND, WA 98052
Owner/Operator Telephone: 425-881-5812
Owner/Operator Telephone Ext: Not reported
Owner/Operator Fax: Not reported
Owner/Operator Email: Not reported

Owner/Operator Indicator: Operator
Owner/Operator Name: ANTHONY, KERRY
Legal Status: Private
Date Became Current: 19971119
Date Ended Current: Not reported
Owner/Operator Address: PO BOX 2523
Owner/Operator City,State,Zip: REDMOND, WA 98052
Owner/Operator Telephone: 425-881-5812
Owner/Operator Telephone Ext: Not reported
Owner/Operator Fax: Not reported
Owner/Operator Email: Not reported

Owner/Operator Indicator: Operator
Owner/Operator Name: ANTHONY, KERRY
Legal Status: Private
Date Became Current: 19971119
Date Ended Current: Not reported
Owner/Operator Address: PO BOX 2523
Owner/Operator City,State,Zip: REDMOND, WA 98052
Owner/Operator Telephone: 425-881-5812
Owner/Operator Telephone Ext: Not reported
Owner/Operator Fax: Not reported

Map ID
Direction
Distance
Elevation

MAP FINDINGS

Site

Database(s)

EDR ID Number
EPA ID Number

AAR TESTING LABORATORIES (Continued)

1001969589

Owner/Operator Email:	Not reported
Owner/Operator Indicator:	Owner
Owner/Operator Name:	PARK 180 PARTNERS
Legal Status:	Private
Date Became Current:	19971119
Date Ended Current:	Not reported
Owner/Operator Address:	PO BOX 3080
Owner/Operator City,State,Zip:	BELLEVUE, WA 98009
Owner/Operator Telephone:	425-562-1200
Owner/Operator Telephone Ext:	Not reported
Owner/Operator Fax:	Not reported
Owner/Operator Email:	Not reported
Owner/Operator Indicator:	Owner
Owner/Operator Name:	PARK 180 PARTNERS
Legal Status:	Private
Date Became Current:	19971119
Date Ended Current:	Not reported
Owner/Operator Address:	PO BOX 3080
Owner/Operator City,State,Zip:	BELLEVUE, WA 98009
Owner/Operator Telephone:	425-562-1200
Owner/Operator Telephone Ext:	Not reported
Owner/Operator Fax:	Not reported
Owner/Operator Email:	Not reported
Owner/Operator Indicator:	Owner
Owner/Operator Name:	PARK 180 PARTNERS
Legal Status:	Private
Date Became Current:	20041231
Date Ended Current:	Not reported
Owner/Operator Address:	PO BOX 3080
Owner/Operator City,State,Zip:	BELLEVUE, WA 98009
Owner/Operator Telephone:	425-562-1200
Owner/Operator Telephone Ext:	Not reported
Owner/Operator Fax:	Not reported
Owner/Operator Email:	Not reported
Owner/Operator Indicator:	Operator
Owner/Operator Name:	AAR TESTING LABORATORIES
Legal Status:	Private
Date Became Current:	Not reported
Date Ended Current:	Not reported
Owner/Operator Address:	PO BOX 2523
Owner/Operator City,State,Zip:	REDMOND, WA 98052
Owner/Operator Telephone:	425-881-5812
Owner/Operator Telephone Ext:	Not reported
Owner/Operator Fax:	Not reported
Owner/Operator Email:	Not reported
Owner/Operator Indicator:	Owner
Owner/Operator Name:	AAR TESTING LABORATORIES
Legal Status:	Private
Date Became Current:	19971119
Date Ended Current:	Not reported
Owner/Operator Address:	PO BOX 2523
Owner/Operator City,State,Zip:	REDMOND, WA 98052

Map ID
Direction
Distance
Elevation

MAP FINDINGS

Site

Database(s)

EDR ID Number
EPA ID Number

AAR TESTING LABORATORIES (Continued)

1001969589

Owner/Operator Telephone:	425-881-5812
Owner/Operator Telephone Ext:	Not reported
Owner/Operator Fax:	Not reported
Owner/Operator Email:	Not reported
Owner/Operator Indicator:	Owner
Owner/Operator Name:	PARK 180 PARTNERS
Legal Status:	Private
Date Became Current:	19971119
Date Ended Current:	Not reported
Owner/Operator Address:	PO BOX 3080
Owner/Operator City,State,Zip:	BELLEVUE, WA 98009
Owner/Operator Telephone:	425-562-1200
Owner/Operator Telephone Ext:	Not reported
Owner/Operator Fax:	Not reported
Owner/Operator Email:	Not reported
Owner/Operator Indicator:	Operator
Owner/Operator Name:	ANTHONY, KERRY
Legal Status:	Private
Date Became Current:	19971119
Date Ended Current:	Not reported
Owner/Operator Address:	PO BOX 2523
Owner/Operator City,State,Zip:	REDMOND, WA 98052
Owner/Operator Telephone:	425-881-5812
Owner/Operator Telephone Ext:	Not reported
Owner/Operator Fax:	Not reported
Owner/Operator Email:	Not reported
Owner/Operator Indicator:	Owner
Owner/Operator Name:	PARK 180 PARTNERS
Legal Status:	Private
Date Became Current:	19971119
Date Ended Current:	Not reported
Owner/Operator Address:	PO BOX 3080
Owner/Operator City,State,Zip:	BELLEVUE, WA 98009
Owner/Operator Telephone:	425-562-1200
Owner/Operator Telephone Ext:	Not reported
Owner/Operator Fax:	Not reported
Owner/Operator Email:	Not reported
Owner/Operator Indicator:	Operator
Owner/Operator Name:	ANTHONY, KERRY
Legal Status:	Private
Date Became Current:	19971119
Date Ended Current:	Not reported
Owner/Operator Address:	PO BOX 2523
Owner/Operator City,State,Zip:	REDMOND, WA 98052
Owner/Operator Telephone:	425-881-5812
Owner/Operator Telephone Ext:	Not reported
Owner/Operator Fax:	Not reported
Owner/Operator Email:	Not reported
Owner/Operator Indicator:	Owner
Owner/Operator Name:	PARK 180 PARTNERS
Legal Status:	Private
Date Became Current:	Not reported

Map ID
Direction
Distance
Elevation

MAP FINDINGS

Site

Database(s)

EDR ID Number
EPA ID Number

AAR TESTING LABORATORIES (Continued)

1001969589

Date Ended Current:	Not reported
Owner/Operator Address:	PO BOX 3080
Owner/Operator City,State,Zip:	BELLEVUE, WA 98009
Owner/Operator Telephone:	425-562-1200
Owner/Operator Telephone Ext:	Not reported
Owner/Operator Fax:	Not reported
Owner/Operator Email:	Not reported
Owner/Operator Indicator:	Owner
Owner/Operator Name:	PARK 180 PARTNERS
Legal Status:	Private
Date Became Current:	19971119
Date Ended Current:	Not reported
Owner/Operator Address:	PO BOX 3080
Owner/Operator City,State,Zip:	BELLEVUE, WA 98009
Owner/Operator Telephone:	425-562-1200
Owner/Operator Telephone Ext:	Not reported
Owner/Operator Fax:	Not reported
Owner/Operator Email:	Not reported
Owner/Operator Indicator:	Owner
Owner/Operator Name:	AAR TESTING LABORATORIES
Legal Status:	Private
Date Became Current:	19971119
Date Ended Current:	Not reported
Owner/Operator Address:	PO BOX 2523
Owner/Operator City,State,Zip:	REDMOND, WA 98052
Owner/Operator Telephone:	425-881-5812
Owner/Operator Telephone Ext:	Not reported
Owner/Operator Fax:	Not reported
Owner/Operator Email:	Not reported
Owner/Operator Indicator:	Owner
Owner/Operator Name:	PARK 180 PARTNERS
Legal Status:	Private
Date Became Current:	19971119
Date Ended Current:	Not reported
Owner/Operator Address:	PO BOX 3080
Owner/Operator City,State,Zip:	BELLEVUE, WA 98009
Owner/Operator Telephone:	425-562-1200
Owner/Operator Telephone Ext:	Not reported
Owner/Operator Fax:	Not reported
Owner/Operator Email:	Not reported
Owner/Operator Indicator:	Owner
Owner/Operator Name:	AAR TESTING LABORATORIES
Legal Status:	Private
Date Became Current:	19971119
Date Ended Current:	Not reported
Owner/Operator Address:	PO BOX 2523
Owner/Operator City,State,Zip:	REDMOND, WA 98052
Owner/Operator Telephone:	425-881-5812
Owner/Operator Telephone Ext:	Not reported
Owner/Operator Fax:	Not reported
Owner/Operator Email:	Not reported
Owner/Operator Indicator:	Operator

Map ID
Direction
Distance
Elevation

MAP FINDINGS

Site

Database(s)

EDR ID Number
EPA ID Number

AAR TESTING LABORATORIES (Continued)

1001969589

Owner/Operator Name: AAR TESTING LABORATORIES
Legal Status: Private
Date Became Current: 19981119
Date Ended Current: Not reported
Owner/Operator Address: PO BOX 2523
Owner/Operator City,State,Zip: REDMOND, WA 98052
Owner/Operator Telephone: Not reported
Owner/Operator Telephone Ext: Not reported
Owner/Operator Fax: Not reported
Owner/Operator Email: Not reported

Owner/Operator Indicator: Owner
Owner/Operator Name: AAR TESTING LABORATORIES
Legal Status: Private
Date Became Current: 19971119
Date Ended Current: Not reported
Owner/Operator Address: PO BOX 2523
Owner/Operator City,State,Zip: REDMOND, WA 98052
Owner/Operator Telephone: Not reported
Owner/Operator Telephone Ext: Not reported
Owner/Operator Fax: Not reported
Owner/Operator Email: Not reported

Owner/Operator Indicator: Owner
Owner/Operator Name: PARK 180 PARTNERS
Legal Status: Private
Date Became Current: 19971119
Date Ended Current: Not reported
Owner/Operator Address: PO BOX 3080
Owner/Operator City,State,Zip: BELLEVUE, WA 98009
Owner/Operator Telephone: 425-562-1200
Owner/Operator Telephone Ext: Not reported
Owner/Operator Fax: Not reported
Owner/Operator Email: Not reported

Owner/Operator Indicator: Operator
Owner/Operator Name: AAR TESTING LABORATORIES
Legal Status: Private
Date Became Current: 19981119
Date Ended Current: Not reported
Owner/Operator Address: PO BOX 2523
Owner/Operator City,State,Zip: REDMOND, WA 98052
Owner/Operator Telephone: Not reported
Owner/Operator Telephone Ext: Not reported
Owner/Operator Fax: Not reported
Owner/Operator Email: Not reported

Owner/Operator Indicator: Owner
Owner/Operator Name: PARK 180 PARTNERS
Legal Status: Private
Date Became Current: 20051231
Date Ended Current: Not reported
Owner/Operator Address: PO BOX 3080
Owner/Operator City,State,Zip: BELLEVUE, WA 98009
Owner/Operator Telephone: 425-562-1200
Owner/Operator Telephone Ext: Not reported
Owner/Operator Fax: Not reported

Map ID
Direction
Distance
Elevation

MAP FINDINGS

Site

Database(s)

EDR ID Number
EPA ID Number

AAR TESTING LABORATORIES (Continued)

1001969589

Owner/Operator Email:	Not reported
Owner/Operator Indicator:	Owner
Owner/Operator Name:	AAR TESTING LABORATORIES
Legal Status:	Private
Date Became Current:	19971119
Date Ended Current:	Not reported
Owner/Operator Address:	PO BOX 2523
Owner/Operator City,State,Zip:	REDMOND, WA 98052
Owner/Operator Telephone:	425-881-5812
Owner/Operator Telephone Ext:	Not reported
Owner/Operator Fax:	Not reported
Owner/Operator Email:	Not reported
Owner/Operator Indicator:	Owner
Owner/Operator Name:	AAR TESTING LABORATORIES
Legal Status:	Private
Date Became Current:	19971119
Date Ended Current:	Not reported
Owner/Operator Address:	PO BOX 2523
Owner/Operator City,State,Zip:	REDMOND, WA 98052
Owner/Operator Telephone:	425-881-5812
Owner/Operator Telephone Ext:	Not reported
Owner/Operator Fax:	Not reported
Owner/Operator Email:	Not reported
Owner/Operator Indicator:	Operator
Owner/Operator Name:	ANTHONY, KERRY
Legal Status:	Private
Date Became Current:	19971119
Date Ended Current:	Not reported
Owner/Operator Address:	PO BOX 2523
Owner/Operator City,State,Zip:	REDMOND, WA 98052
Owner/Operator Telephone:	425-881-5812
Owner/Operator Telephone Ext:	Not reported
Owner/Operator Fax:	Not reported
Owner/Operator Email:	Not reported
Owner/Operator Indicator:	Operator
Owner/Operator Name:	ANTHONY, KERRY
Legal Status:	Private
Date Became Current:	19971119
Date Ended Current:	Not reported
Owner/Operator Address:	PO BOX 2523
Owner/Operator City,State,Zip:	REDMOND, WA 98052
Owner/Operator Telephone:	425-881-5812
Owner/Operator Telephone Ext:	Not reported
Owner/Operator Fax:	Not reported
Owner/Operator Email:	Not reported
Owner/Operator Indicator:	Operator
Owner/Operator Name:	ANTHONY, KERRY
Legal Status:	Private
Date Became Current:	19971119
Date Ended Current:	Not reported
Owner/Operator Address:	PO BOX 2523
Owner/Operator City,State,Zip:	REDMOND, WA 98052

Map ID
Direction
Distance
Elevation

MAP FINDINGS

Site

Database(s)

EDR ID Number
EPA ID Number

AAR TESTING LABORATORIES (Continued)

1001969589

Owner/Operator Telephone: 425-881-5812
Owner/Operator Telephone Ext: Not reported
Owner/Operator Fax: Not reported
Owner/Operator Email: Not reported

Owner/Operator Indicator: Owner
Owner/Operator Name: AAR TESTING LABORATORIES
Legal Status: Private
Date Became Current: 19971119
Date Ended Current: Not reported
Owner/Operator Address: PO BOX 2523
Owner/Operator City,State,Zip: REDMOND, WA 98052
Owner/Operator Telephone: 425-881-5812
Owner/Operator Telephone Ext: Not reported
Owner/Operator Fax: Not reported
Owner/Operator Email: Not reported

Owner/Operator Indicator: Operator
Owner/Operator Name: AAR TESTING LABORATORIES
Legal Status: Private
Date Became Current: 19981119
Date Ended Current: Not reported
Owner/Operator Address: PO BOX 2523
Owner/Operator City,State,Zip: REDMOND, WA 98052
Owner/Operator Telephone: 425-881-5812
Owner/Operator Telephone Ext: Not reported
Owner/Operator Fax: Not reported
Owner/Operator Email: Not reported

Owner/Operator Indicator: Owner
Owner/Operator Name: AAR TESTING LABORATORIES
Legal Status: Private
Date Became Current: 19971119
Date Ended Current: Not reported
Owner/Operator Address: PO BOX 2523
Owner/Operator City,State,Zip: REDMOND, WA 98052
Owner/Operator Telephone: 425-881-5812
Owner/Operator Telephone Ext: Not reported
Owner/Operator Fax: Not reported
Owner/Operator Email: Not reported

Owner/Operator Indicator: Owner
Owner/Operator Name: AAR TESTING LABORATORIES
Legal Status: Private
Date Became Current: 19971119
Date Ended Current: Not reported
Owner/Operator Address: PO BOX 2523
Owner/Operator City,State,Zip: REDMOND, WA 98052
Owner/Operator Telephone: 425-881-5812
Owner/Operator Telephone Ext: Not reported
Owner/Operator Fax: Not reported
Owner/Operator Email: Not reported

Historic Generators:

Receive Date: 20050114
Handler Name: AAR TESTING LABORATORIES
Federal Waste Generator Description: Not a generator, verified

Map ID
Direction
Distance
Elevation

MAP FINDINGS

Site

Database(s)

EDR ID Number
EPA ID Number

AAR TESTING LABORATORIES (Continued)

1001969589

State District Owner: WA
Large Quantity Handler of Universal Waste: No
Recognized Trader Importer: No
Recognized Trader Exporter: No
Spent Lead Acid Battery Importer: No
Spent Lead Acid Battery Exporter: No
Current Record: No
Non Storage Recycler Activity: Not reported
Electronic Manifest Broker: Not reported

Receive Date: 20050115
Handler Name: AAR TESTING LABORATORIES
Federal Waste Generator Description: Not a generator, verified
State District Owner: WA
Large Quantity Handler of Universal Waste: No
Recognized Trader Importer: Not reported
Recognized Trader Exporter: Not reported
Spent Lead Acid Battery Importer: Not reported
Spent Lead Acid Battery Exporter: Not reported
Current Record: Yes
Non Storage Recycler Activity: Not reported
Electronic Manifest Broker: Not reported

Receive Date: 19971119
Handler Name: AAR TESTING LABORATORIES
Federal Waste Generator Description: Conditionally Exempt Small Quantity Generator
State District Owner: WA
Large Quantity Handler of Universal Waste: No
Recognized Trader Importer: Not reported
Recognized Trader Exporter: Not reported
Spent Lead Acid Battery Importer: Not reported
Spent Lead Acid Battery Exporter: Not reported
Current Record: No
Non Storage Recycler Activity: Not reported
Electronic Manifest Broker: Not reported

Receive Date: 19980302
Handler Name: AAR TESTING LABORATORIES
Federal Waste Generator Description: Conditionally Exempt Small Quantity Generator
State District Owner: WA
Large Quantity Handler of Universal Waste: No
Recognized Trader Importer: Not reported
Recognized Trader Exporter: Not reported
Spent Lead Acid Battery Importer: Not reported
Spent Lead Acid Battery Exporter: Not reported
Current Record: No
Non Storage Recycler Activity: Not reported
Electronic Manifest Broker: Not reported

Receive Date: 19990701
Handler Name: AAR TESTING LABORATORIES
Federal Waste Generator Description: Conditionally Exempt Small Quantity Generator
State District Owner: WA
Large Quantity Handler of Universal Waste: No
Recognized Trader Importer: Not reported
Recognized Trader Exporter: Not reported
Spent Lead Acid Battery Importer: Not reported

Map ID
Direction
Distance
Elevation

MAP FINDINGS

Site

Database(s)

EDR ID Number
EPA ID Number

AAR TESTING LABORATORIES (Continued)

1001969589

Spent Lead Acid Battery Exporter: Not reported
Current Record: No
Non Storage Recycler Activity: Not reported
Electronic Manifest Broker: Not reported

Receive Date: 19991223
Handler Name: AAR TESTING LABORATORIES
Federal Waste Generator Description: Not a generator, verified
State District Owner: WA
Large Quantity Handler of Universal Waste: No
Recognized Trader Importer: Not reported
Recognized Trader Exporter: Not reported
Spent Lead Acid Battery Importer: Not reported
Spent Lead Acid Battery Exporter: Not reported
Current Record: No
Non Storage Recycler Activity: Not reported
Electronic Manifest Broker: Not reported

Receive Date: 20010507
Handler Name: AAR TESTING LABORATORIES
Federal Waste Generator Description: Conditionally Exempt Small Quantity Generator
State District Owner: WA
Large Quantity Handler of Universal Waste: No
Recognized Trader Importer: Not reported
Recognized Trader Exporter: Not reported
Spent Lead Acid Battery Importer: Not reported
Spent Lead Acid Battery Exporter: Not reported
Current Record: No
Non Storage Recycler Activity: Not reported
Electronic Manifest Broker: Not reported

Receive Date: 20020114
Handler Name: AAR TESTING LABORATORIES
Federal Waste Generator Description: Not a generator, verified
State District Owner: WA
Large Quantity Handler of Universal Waste: No
Recognized Trader Importer: Not reported
Recognized Trader Exporter: Not reported
Spent Lead Acid Battery Importer: Not reported
Spent Lead Acid Battery Exporter: Not reported
Current Record: No
Non Storage Recycler Activity: Not reported
Electronic Manifest Broker: Not reported

Receive Date: 20030115
Handler Name: AAR TESTING LABORATORIES
Federal Waste Generator Description: Not a generator, verified
State District Owner: WA
Large Quantity Handler of Universal Waste: No
Recognized Trader Importer: Not reported
Recognized Trader Exporter: Not reported
Spent Lead Acid Battery Importer: Not reported
Spent Lead Acid Battery Exporter: Not reported
Current Record: No
Non Storage Recycler Activity: Not reported
Electronic Manifest Broker: Not reported

Map ID
Direction
Distance
Elevation

MAP FINDINGS

Site

Database(s)

EDR ID Number
EPA ID Number

AAR TESTING LABORATORIES (Continued)

1001969589

Receive Date: 20040127
Handler Name: AAR TESTING LABORATORIES
Federal Waste Generator Description: Not a generator, verified
State District Owner: WA
Large Quantity Handler of Universal Waste: No
Recognized Trader Importer: Not reported
Recognized Trader Exporter: Not reported
Spent Lead Acid Battery Importer: Not reported
Spent Lead Acid Battery Exporter: Not reported
Current Record: No
Non Storage Recycler Activity: Not reported
Electronic Manifest Broker: Not reported

Receive Date: 20050114
Handler Name: AAR TESTING LABORATORIES
Federal Waste Generator Description: Not a generator, verified
State District Owner: WA
Large Quantity Handler of Universal Waste: No
Recognized Trader Importer: No
Recognized Trader Exporter: No
Spent Lead Acid Battery Importer: No
Spent Lead Acid Battery Exporter: No
Current Record: No
Non Storage Recycler Activity: Not reported
Electronic Manifest Broker: Not reported

Receive Date: 20041231
Handler Name: AAR TESTING LABORATORIES
Federal Waste Generator Description: Not a generator, verified
State District Owner: WA
Large Quantity Handler of Universal Waste: No
Recognized Trader Importer: No
Recognized Trader Exporter: No
Spent Lead Acid Battery Importer: No
Spent Lead Acid Battery Exporter: No
Current Record: No
Non Storage Recycler Activity: Not reported
Electronic Manifest Broker: Not reported

List of NAICS Codes and Descriptions:

NAICS Code: 54138
NAICS Description: TESTING LABORATORIES

Facility Has Received Notices of Violations:

Violations: No Violations Found

Evaluation Action Summary:

Evaluations: No Evaluations Found

FINDS:

Registry ID: 110005391726

Click Here:

Map ID
 Direction
 Distance
 Elevation

MAP FINDINGS

Site

Database(s)

EDR ID Number
 EPA ID Number

AAR TESTING LABORATORIES (Continued)

1001969589

Environmental Interest/Information System:

Washington Facility / Site Identification System (WA-FSIS) provides a means to query and display data maintained by the Washington Department of Ecology. This system contains key information for each facility/site that is currently, or has been, of interest to the Air Quality, Dam Safety, Hazardous Waste, Toxics Cleanup, and Water Quality Programs.

RCRAInfo is a national information system that supports the Resource Conservation and Recovery Act (RCRA) program through the tracking of events and activities related to facilities that generate, transport, and treat, store, or dispose of hazardous waste. RCRAInfo allows RCRA program staff to track the notification, permit, compliance, and corrective action activities required under RCRA.

HAZARDOUS WASTE BIENNIAL REPORTER

[Click this hyperlink](#) while viewing on your computer to access additional FINDS: detail in the EDR Site Report.

ECHO:

Envid: 1001969589
 Registry ID: 110005391726
 DFR URL: <http://echo.epa.gov/detailed-facility-report?fid=110005391726>
 Name: AAR TESTING LABORATORIES
 Address: 7126 180TH AVE NE
 City,State,Zip: REDMOND, WA 98052

L51
 West
 1/4-1/2
 0.497 mi.
 2622 ft.

B & B HEATING & AIR CONDITIONING
18103 NE 68TH ST BLDG C 100
REDMOND, WA 98052
 Site 2 of 2 in cluster L

ALLSITES 1000839167
RCRA NonGen / NLR WAD988520094
FINDS
ECHO

Relative:
 Lower
 Actual:
 62 ft.

ALLSITES:
 Name: B & B HEATING & AIR CONDITIONING
 Facility Id: 24177725
 Interaction: 33671
 Interaction 1: I
 Interaction 2: HWG
 Ecology Program: HAZWASTE
 Program Data: TURBOWASTE
 Facility Alt.: Not reported
 Program ID: WAD988520094
 Date Interaction: 1993-04-26 00:00:00
 Date Interaction 3: Hazardous Waste Generator
 Latitude: 47.666384354000002
 Longitude: -122.099045129

RCRA NonGen / NLR:

Date Form Received by Agency: 19960816
 Handler Name: B & B HEATING & AIR CONDITIONING
 Handler Address: 18103 NE 68TH ST BLDG C 100
 Handler City,State,Zip: REDMOND, WA 98052
 EPA ID: WAD988520094
 Contact Name: DON CRAIG
 Contact Address: 18103 NE 68TH ST BLDG C100

Map ID
 Direction
 Distance
 Elevation

MAP FINDINGS

Site

Database(s)

EDR ID Number
 EPA ID Number

B & B HEATING & AIR CONDITIONING (Continued)

1000839167

Contact City,State,Zip:	REDMOND, WA 98052
Contact Telephone:	425-881-7920
Contact Fax:	Not reported
Contact Email:	Not reported
Contact Title:	Not reported
EPA Region:	10
Land Type:	Other
Federal Waste Generator Description:	Not a generator, verified
Non-Notifier:	Not reported
Biennial Report Cycle:	Not reported
Accessibility:	Not reported
Active Site Indicator:	Not reported
State District Owner:	WA
State District:	NWRO
Mailing Address:	18103 NE 68TH ST BLDG C100
Mailing City,State,Zip:	REDMOND, WA 98052
Owner Name:	B B HEATING AIR CONDITIONING
Owner Type:	Private
Operator Name:	CRAIG, DON
Operator Type:	Private
Short-Term Generator Activity:	No
Importer Activity:	No
Mixed Waste Generator:	No
Transporter Activity:	No
Transfer Facility Activity:	No
Recycler Activity with Storage:	No
Small Quantity On-Site Burner Exemption:	No
Smelting Melting and Refining Furnace Exemption:	No
Underground Injection Control:	No
Off-Site Waste Receipt:	No
Universal Waste Indicator:	No
Universal Waste Destination Facility:	No
Federal Universal Waste:	No
Active Site Fed-Reg Treatment Storage and Disposal Facility:	Not reported
Active Site Converter Treatment storage and Disposal Facility:	Not reported
Active Site State-Reg Treatment Storage and Disposal Facility:	Not reported
Active Site State-Reg Handler:	---
Federal Facility Indicator:	Not reported
Hazardous Secondary Material Indicator:	NN
Sub-Part K Indicator:	Not reported
Commercial TSD Indicator:	No
Treatment Storage and Disposal Type:	Not reported
2018 GPRA Permit Baseline:	Not on the Baseline
2018 GPRA Renewals Baseline:	Not on the Baseline
Permit Renewals Workload Universe:	Not reported
Permit Workload Universe:	Not reported
Permit Progress Universe:	Not reported
Post-Closure Workload Universe:	Not reported
Closure Workload Universe:	Not reported
202 GPRA Corrective Action Baseline:	No
Corrective Action Workload Universe:	No
Subject to Corrective Action Universe:	No
Non-TSDs Where RCRA CA has Been Imposed Universe:	No
TSDs Potentially Subject to CA Under 3004 (u)/(v) Universe:	No
TSDs Only Subject to CA under Discretionary Auth Universe:	No
Corrective Action Priority Ranking:	No NCAPS ranking
Environmental Control Indicator:	No

Map ID
 Direction
 Distance
 Elevation

MAP FINDINGS

Site

Database(s)

EDR ID Number
 EPA ID Number

B & B HEATING & AIR CONDITIONING (Continued)

1000839167

Institutional Control Indicator:	No
Human Exposure Controls Indicator:	N/A
Groundwater Controls Indicator:	N/A
Operating TSDU Universe:	Not reported
Full Enforcement Universe:	Not reported
Significant Non-Complier Universe:	No
Unaddressed Significant Non-Complier Universe:	No
Addressed Significant Non-Complier Universe:	No
Significant Non-Complier With a Compliance Schedule Universe:	No
Financial Assurance Required:	Not reported
Handler Date of Last Change:	20180510
Recognized Trader-Importer:	No
Recognized Trader-Exporter:	No
Importer of Spent Lead Acid Batteries:	No
Exporter of Spent Lead Acid Batteries:	No
Recycler Activity Without Storage:	No
Manifest Broker:	No
Sub-Part P Indicator:	No

Handler - Owner Operator:

Owner/Operator Indicator:	Owner
Owner/Operator Name:	B B HEATING AIR CONDITIONING
Legal Status:	Private
Date Became Current:	19961212
Date Ended Current:	Not reported
Owner/Operator Address:	18103 NE 68TH ST BLDG C100
Owner/Operator City,State,Zip:	REDMOND, WA 98052
Owner/Operator Telephone:	000-000-0000
Owner/Operator Telephone Ext:	Not reported
Owner/Operator Fax:	Not reported
Owner/Operator Email:	Not reported

Owner/Operator Indicator:	Operator
Owner/Operator Name:	CRAIG, DON
Legal Status:	Private
Date Became Current:	Not reported
Date Ended Current:	Not reported
Owner/Operator Address:	18103 NE 68TH ST BLDG C100
Owner/Operator City,State,Zip:	REDMOND, WA 98052
Owner/Operator Telephone:	425-881-7920
Owner/Operator Telephone Ext:	Not reported
Owner/Operator Fax:	Not reported
Owner/Operator Email:	Not reported

Owner/Operator Indicator:	Operator
Owner/Operator Name:	CRAIG, DON
Legal Status:	Private
Date Became Current:	Not reported
Date Ended Current:	Not reported
Owner/Operator Address:	18103 NE 68TH ST BLDG C100
Owner/Operator City,State,Zip:	REDMOND, WA 98052
Owner/Operator Telephone:	425-881-7920
Owner/Operator Telephone Ext:	Not reported
Owner/Operator Fax:	Not reported
Owner/Operator Email:	Not reported

Map ID
Direction
Distance
Elevation

MAP FINDINGS

Site

Database(s)

EDR ID Number
EPA ID Number

B & B HEATING & AIR CONDITIONING (Continued)

1000839167

Owner/Operator Indicator: Operator
Owner/Operator Name: B & B HEATING & AIR CONDITIONING
Legal Status: Private
Date Became Current: Not reported
Date Ended Current: Not reported
Owner/Operator Address: 18103 NE 68TH ST BLDG C100
Owner/Operator City,State,Zip: REDMOND, WA 98052-5049
Owner/Operator Telephone: 000-000-0000
Owner/Operator Telephone Ext: Not reported
Owner/Operator Fax: Not reported
Owner/Operator Email: Not reported

Owner/Operator Indicator: Owner
Owner/Operator Name: B B HEATING AIR CONDITIONING
Legal Status: Private
Date Became Current: Not reported
Date Ended Current: Not reported
Owner/Operator Address: 18103 NE 68TH ST BLDG C 100
Owner/Operator City,State,Zip: REDMOND, WA 98052
Owner/Operator Telephone: 000-000-0000
Owner/Operator Telephone Ext: Not reported
Owner/Operator Fax: Not reported
Owner/Operator Email: Not reported

Owner/Operator Indicator: Owner
Owner/Operator Name: B B HEATING AIR CONDITIONING
Legal Status: Private
Date Became Current: Not reported
Date Ended Current: Not reported
Owner/Operator Address: 18103 NE 68TH ST BLDG C 100
Owner/Operator City,State,Zip: REDMOND, WA 98052
Owner/Operator Telephone: 000-000-0000
Owner/Operator Telephone Ext: Not reported
Owner/Operator Fax: Not reported
Owner/Operator Email: Not reported

Owner/Operator Indicator: Owner
Owner/Operator Name: SEE PAPER COPY
Legal Status: Private
Date Became Current: Not reported
Date Ended Current: Not reported
Owner/Operator Address: 18103 NE 68TH ST BLDG C 100
Owner/Operator City,State,Zip: REDMOND, WA 98052
Owner/Operator Telephone: 000-000-0000
Owner/Operator Telephone Ext: Not reported
Owner/Operator Fax: Not reported
Owner/Operator Email: Not reported

Owner/Operator Indicator: Owner
Owner/Operator Name: B B HEATING AIR CONDITIONING
Legal Status: Private
Date Became Current: 19961212
Date Ended Current: Not reported
Owner/Operator Address: 18103 NE 68TH ST BLDG C100
Owner/Operator City,State,Zip: REDMOND, WA 98052
Owner/Operator Telephone: 000-000-0000
Owner/Operator Telephone Ext: Not reported

Map ID
Direction
Distance
Elevation

MAP FINDINGS

Site

Database(s)

EDR ID Number
EPA ID Number

B & B HEATING & AIR CONDITIONING (Continued)

1000839167

Owner/Operator Fax: Not reported
Owner/Operator Email: Not reported

Historic Generators:

Receive Date: 19960815
Handler Name: B & B HEATING & AIR CONDITIONING
Federal Waste Generator Description: Not a generator, verified
State District Owner: WA
Large Quantity Handler of Universal Waste: No
Recognized Trader Importer: No
Recognized Trader Exporter: No
Spent Lead Acid Battery Importer: No
Spent Lead Acid Battery Exporter: No
Current Record: No
Non Storage Recycler Activity: Not reported
Electronic Manifest Broker: Not reported

Receive Date: 19960816
Handler Name: B & B HEATING & AIR CONDITIONING
Federal Waste Generator Description: Not a generator, verified
State District Owner: WA
Large Quantity Handler of Universal Waste: No
Recognized Trader Importer: No
Recognized Trader Exporter: No
Spent Lead Acid Battery Importer: No
Spent Lead Acid Battery Exporter: No
Current Record: Yes
Non Storage Recycler Activity: Not reported
Electronic Manifest Broker: Not reported

Receive Date: 19960815
Handler Name: B & B HEATING & AIR CONDITIONING
Federal Waste Generator Description: Conditionally Exempt Small Quantity Generator
State District Owner: WA
Large Quantity Handler of Universal Waste: No
Recognized Trader Importer: No
Recognized Trader Exporter: No
Spent Lead Acid Battery Importer: No
Spent Lead Acid Battery Exporter: No
Current Record: No
Non Storage Recycler Activity: Not reported
Electronic Manifest Broker: Not reported

List of NAICS Codes and Descriptions:

NAICS Code: 23821
NAICS Description: ELECTRICAL CONTRACTORS AND OTHER WIRING INSTALLATION CONTRACTORS

Facility Has Received Notices of Violation:

Found Violation: No
Agency Which Determined Violation: Not reported
Violation Short Description: Not reported
Date Violation was Determined: Not reported
Actual Return to Compliance Date: Not reported
Return to Compliance Qualifier: Not reported
Violation Responsible Agency: Not reported
Scheduled Compliance Date: Not reported

Map ID
Direction
Distance
Elevation

MAP FINDINGS

Site

Database(s)

EDR ID Number
EPA ID Number

B & B HEATING & AIR CONDITIONING (Continued)

1000839167

Enforcement Identifier: Not reported
Date of Enforcement Action: Not reported
Enforcement Responsible Agency: Not reported
Enforcement Docket Number: Not reported
Enforcement Attorney: Not reported
Corrective Action Component: Not reported
Appeal Initiated Date: Not reported
Appeal Resolution Date: Not reported
Disposition Status Date: Not reported
Disposition Status: Not reported
Disposition Status Description: Not reported
Consent/Final Order Sequence Number: Not reported
Consent/Final Order Respondent Name: Not reported
Consent/Final Order Lead Agency: Not reported
Enforcement Type: Not reported
Enforcement Responsible Person: Not reported
Enforcement Responsible Sub-Organization: Not reported
SEP Sequence Number: Not reported
SEP Expenditure Amount: Not reported
SEP Scheduled Completion Date: Not reported
SEP Actual Date: Not reported
SEP Defaulted Date: Not reported
SEP Type: Not reported
SEP Type Description: Not reported
Proposed Amount: Not reported
Final Monetary Amount: Not reported
Paid Amount: Not reported
Final Count: Not reported
Final Amount: Not reported

Evaluation Action Summary:

Evaluation Date: 19960229
Evaluation Responsible Agency: State
Found Violation: No
Evaluation Type Description: COMPLIANCE ASSISTANCE VISIT
Evaluation Responsible Person Identifier: WALLM
Evaluation Responsible Sub-Organization: NW
Actual Return to Compliance Date: Not reported
Scheduled Compliance Date: Not reported
Date of Request: Not reported
Date Response Received: Not reported
Request Agency: Not reported
Former Citation: Not reported

FINDS:

Registry ID: 110005385751

Click Here:

Environmental Interest/Information System:

Washington Facility / Site Identification System (WA-FSIS) provides a means to query and display data maintained by the Washington Department of Ecology. This system contains key information for each facility/site that is currently, or has been, of interest to the Air Quality, Dam Safety, Hazardous Waste, Toxics Cleanup, and Water Quality Programs.

Map ID
 Direction
 Distance
 Elevation

MAP FINDINGS

Site

Database(s)

EDR ID Number
 EPA ID Number

B & B HEATING & AIR CONDITIONING (Continued)

1000839167

RCRAInfo is a national information system that supports the Resource Conservation and Recovery Act (RCRA) program through the tracking of events and activities related to facilities that generate, transport, and treat, store, or dispose of hazardous waste. RCRAInfo allows RCRA program staff to track the notification, permit, compliance, and corrective action activities required under RCRA.

[Click this hyperlink](#) while viewing on your computer to access additional FINDS: detail in the EDR Site Report.

ECHO:

Envid: 1000839167
 Registry ID: 110005385751
 DFR URL: <http://echo.epa.gov/detailed-facility-report?fid=110005385751>
 Name: B & B HEATING & AIR CONDITIONING
 Address: 18103 NE 68TH ST BLDG C 100
 City,State,Zip: REDMOND, WA 98052

52
West
1/2-1
0.618 mi.
3263 ft.

SUNBELT RENTALS INC REDMOND
17950 NE REDMOND WAY
REDMOND, WA 98052

CSCSL S109400643
ALLSITES N/A

Relative:
Lower
Actual:
52 ft.

CSCSL:
 Name: TWIN PEAKS EQUIPMENT
 Address: 17950 NE REDMOND WAY
 City,State,Zip: REDMOND, WA 98052
 Facility ID: 58128821
 Region: Northwest
 Lat/Long: 47.667304979021 / -122.1007599525
 Clean Up Siteid: 9794
 Site Status: Cleanup Started
 Contaminant Name: Benzene
 Alternate Site Names: Sunbelt Rentals Inc Redmond,SUPER RENT INC,SUPER RENT INC REDMOND
 Site Rank: Not reported
 Has Institutional Control: Not reported
 Past VCP: Not reported
 Current VCP: Not reported
 Ground Water: Confirmed Above Cleanup Levels
 Surface Water: Not reported
 Soil: Confirmed Above Cleanup Levels
 Sediment: Not reported
 Air: Not reported
 Bedrock: Not reported
 Responsible Unit: Northwest

Name: TWIN PEAKS EQUIPMENT
 Address: 17950 NE REDMOND WAY
 City,State,Zip: REDMOND, WA 98052
 Facility ID: 58128821
 Region: Northwest
 Lat/Long: 47.667304979021 / -122.1007599525
 Clean Up Siteid: 9794
 Site Status: Cleanup Started
 Contaminant Name: Non-Halogenated Solvents
 Alternate Site Names: Sunbelt Rentals Inc Redmond,SUPER RENT INC,SUPER RENT INC REDMOND
 Site Rank: Not reported

Map ID
Direction
Distance
Elevation

MAP FINDINGS

Site

Database(s)

EDR ID Number
EPA ID Number

SUNBELT RENTALS INC REDMOND (Continued)

S109400643

Has Institutional Control: Not reported
Past VCP: Not reported
Current VCP: Not reported
Ground Water: Confirmed Above Cleanup Levels
Surface Water: Not reported
Soil: Confirmed Above Cleanup Levels
Sediment: Not reported
Air: Not reported
Bedrock: Not reported
Responsible Unit: Northwest

Name: TWIN PEAKS EQUIPMENT
Address: 17950 NE REDMOND WAY
City,State,Zip: REDMOND, WA 98052
Facility ID: 58128821
Region: Northwest
Lat/Long: 47.667304979021 / -122.1007599525
Clean Up Siteid: 9794
Site Status: Cleanup Started
Contaminant Name: Petroleum-Diesel
Alternate Site Names: Sunbelt Rentals Inc Redmond,SUPER RENT INC,SUPER RENT INC REDMOND
Site Rank: Not reported
Has Institutional Control: Not reported
Past VCP: Not reported
Current VCP: Not reported
Ground Water: Confirmed Above Cleanup Levels
Surface Water: Not reported
Soil: Confirmed Above Cleanup Levels
Sediment: Not reported
Air: Not reported
Bedrock: Not reported
Responsible Unit: Northwest

Name: TWIN PEAKS EQUIPMENT
Address: 17950 NE REDMOND WAY
City,State,Zip: REDMOND, WA 98052
Facility ID: 58128821
Region: Northwest
Lat/Long: 47.667304979021 / -122.1007599525
Clean Up Siteid: 9794
Site Status: Cleanup Started
Contaminant Name: Petroleum-Gasoline
Alternate Site Names: Sunbelt Rentals Inc Redmond,SUPER RENT INC,SUPER RENT INC REDMOND
Site Rank: Not reported
Has Institutional Control: Not reported
Past VCP: Not reported
Current VCP: Not reported
Ground Water: Confirmed Above Cleanup Levels
Surface Water: Not reported
Soil: Confirmed Above Cleanup Levels
Sediment: Not reported
Air: Not reported
Bedrock: Not reported
Responsible Unit: Northwest

ALLSITES:

Name: SUNBELT RENTALS INC REDMOND

Map ID
Direction
Distance
Elevation

MAP FINDINGS

Site

Database(s)

EDR ID Number
EPA ID Number

SUNBELT RENTALS INC REDMOND (Continued)

S109400643

Facility Id:	58128821
Interaction:	53026
Interaction 1:	I
Interaction 2:	LUST
Ecology Program:	TOXICS
Program Data:	ISIS
Facility Alt.:	Not reported
Program ID:	3213
Date Interaction:	1999-11-19 00:00:00
Date Interaction 3:	LUST Facility
Latitude:	47.667298541000001
Longitude:	-122.10076216900001
Interaction:	53024
Interaction 1:	I
Interaction 2:	HWG
Ecology Program:	HAZWASTE
Program Data:	TURBOWASTE
Facility Alt.:	Not reported
Program ID:	WAD113012983
Date Interaction:	1987-12-08 00:00:00
Date Interaction 3:	Hazardous Waste Generator
Latitude:	47.667298541000001
Longitude:	-122.10076216900001
Interaction:	53025
Interaction 1:	A
Interaction 2:	TIER2
Ecology Program:	HAZWASTE
Program Data:	EPCRA
Facility Alt.:	Not reported
Program ID:	WAD113012983
Date Interaction:	1994-01-01 00:00:00
Date Interaction 3:	Emergency/Haz Chem Rpt TI
Latitude:	47.667298541000001
Longitude:	-122.10076216900001
Interaction:	53027
Interaction 1:	A
Interaction 2:	LUST
Ecology Program:	TOXICS
Program Data:	ISIS
Facility Alt.:	Not reported
Program ID:	3213
Date Interaction:	2004-02-25 00:00:00
Date Interaction 3:	LUST Facility
Latitude:	47.667298541000001
Longitude:	-122.10076216900001
Interaction:	53023
Interaction 1:	I
Interaction 2:	UST

Map ID
Direction
Distance
Elevation

MAP FINDINGS

Site

Database(s)

EDR ID Number
EPA ID Number

SUNBELT RENTALS INC REDMOND (Continued)

S109400643

Ecology Program: TOXICS
Program Data: UST
Facility Alt.: Not reported
Program ID: Not reported
Date Interaction: 1982-01-01 00:00:00
Date Interaction 3: Underground Storage Tank
Latitude: 47.667298541000001
Longitude: -122.10076216900001

53
North
1/2-1
0.644 mi.
3402 ft.

OLYMPIAN PRECAST INC
19150 NE UNION HILL RD
REDMOND, WA 98053

CSCSL **S105922725**
ALLSITES **N/A**
SPILLS
ASBESTOS
NPDES

Relative:
Lower
Actual:
60 ft.

CSCSL:
Name: OLYMPIAN PRECAST
Address: 19150 NE UNION HILL RD
City,State,Zip: REDMOND, WA 98053
Facility ID: 2327
Region: Northwest
Lat/Long: 47.676479179105 / -122.0847352789
Clean Up Siteid: 1886
Site Status: Awaiting Cleanup
Contaminant Name: Petroleum Products-Unspecified
Alternate Site Names: OLYMPIAN PRECAST IKNC,OLYMPIAN PRECAST INC,OLYMPIAN STONE COMPANY INC
Site Rank: Not reported
Has Institutional Control:Not reported
Past VCP: Not reported
Current VCP: Not reported
Ground Water: Confirmed Above Cleanup Levels
Surface Water: Suspected
Soil: Confirmed Above Cleanup Levels
Sediment: Not reported
Air: Not reported
Bedrock: Not reported
Responsible Unit: Northwest

ALLSITES:

Name: OLYMPIAN PRECAST INC
Facility Id: 2327

Interaction: 4207
Interaction 1: I
Interaction 2: HWG
Ecology Program: HAZWASTE
Program Data: TURBOWASTE
Facility Alt.: Not reported
Program ID: WAD988481511
Date Interaction: 1991-01-07 00:00:00
Date Interaction 3: Hazardous Waste Generator
Latitude: 47.676474542000001
Longitude: -122.084718618

Interaction: 81052

Map ID
Direction
Distance
Elevation

MAP FINDINGS

Site

Database(s)

EDR ID Number
EPA ID Number

OLYMPIAN PRECAST INC (Continued)

S105922725

Interaction 1:	I
Interaction 2:	IND2GROUNDSWDP
Ecology Program:	WATQUAL
Program Data:	PARIS
Facility Alt.:	Olympian Precast, Inc.
Program ID:	ST0007280
Date Interaction:	1990-06-29 00:00:00
Date Interaction 3:	Industrial to ground SWDP
Latitude:	47.676474542000001
Longitude:	-122.084718618
Interaction:	4209
Interaction 1:	I
Interaction 2:	UST
Ecology Program:	TOXICS
Program Data:	UST
Facility Alt.:	Not reported
Program ID:	6479
Date Interaction:	2000-02-29 00:00:00
Date Interaction 3:	Underground Storage Tank
Latitude:	47.676474542000001
Longitude:	-122.084718618
Interaction:	124618
Interaction 1:	A
Interaction 2:	SANDGP
Ecology Program:	WATQUAL
Program Data:	PARIS
Facility Alt.:	Olympian Precast Inc
Program ID:	WAG994373
Date Interaction:	2016-02-17 00:00:00
Date Interaction 3:	Sand and Gravel GP
Latitude:	47.676474542000001
Longitude:	-122.084718618
Interaction:	4208
Interaction 1:	A
Interaction 2:	TIER2
Ecology Program:	HAZWASTE
Program Data:	EPCRA
Facility Alt.:	Not reported
Program ID:	WAD988481511
Date Interaction:	1994-01-01 00:00:00
Date Interaction 3:	Emergency/Haz Chem Rpt TI
Latitude:	47.676474542000001
Longitude:	-122.084718618
Interaction:	4211
Interaction 1:	A
Interaction 2:	INDPNDNT
Ecology Program:	TOXICS
Program Data:	ISIS
Facility Alt.:	OLYMPIAN PRECAST INC

Map ID
Direction
Distance
Elevation

MAP FINDINGS

Site

Database(s)

EDR ID Number
EPA ID Number

OLYMPIAN PRECAST INC (Continued)

S105922725

Program ID: Not reported
Date Interaction: 1900-01-01 00:00:00
Date Interaction 3: Independent Cleanup
Latitude: 47.676474542000001
Longitude: -122.084718618

SPILLS:

Name: Not reported
Address: 19150 NE UNION HILL RD
City,State,Zip: REDMOND, WA 98053
Facility ID: 105546
Medium: Impermeable Containment
Material Desc: DIESEL/MARINE GAS OIL
Material Qty: 5
Material Units: Gals
Date Received: Not reported
Contact Name: Not reported
Incident Date: 04/25/2019
Incident Category Type: Oil Spill
Incident Category: Oil Spill
Latitude: 47.67595
Longitude: -122.08574
Source Type: Facility
Source: Commercial/Industrial Facility
Vessel Facility Name2: Not reported
Recovered Quantity: Not reported
Resp Party Contact: Not reported
Cause: Olympia Precast Diesel Spill Redmond 4/25/2019
Cause Type: Not reported
Resp Party Name: East Side Petroleum
Medium Type: Not reported
Contributing Factors: Not reported

Name: Not reported
Address: 19150 NE UNION HILL RD
City,State,Zip: REDMOND, WA 98053
Facility ID: 105546
Medium: Impermeable Containment
Material Desc: DIESEL/MARINE GAS OIL
Material Qty: 5
Material Units: Gals
Date Received: Not reported
Contact Name: Not reported
Incident Date: 04/25/2019
Incident Category Type: Oil Spill
Incident Category: Oil Spill
Latitude: 47.67595
Longitude: -122.08574
Source Type: Facility
Source: Commercial/Industrial Facility
Vessel Facility Name2: Not reported
Recovered Quantity: Not reported
Resp Party Contact: Not reported
Cause: Not reported
Cause Type: Not reported
Resp Party Name: East Side Petroleum

Map ID
Direction
Distance
Elevation

MAP FINDINGS

Site

Database(s)

EDR ID Number
EPA ID Number

OLYMPIAN PRECAST INC (Continued)

S105922725

Medium Type: Not reported
Contributing Factors: Not reported

ASBESTOS:

Name: Not reported
Address: 19150 NE UNION HILL ROAD
City,State,Zip: REDMOND, WA
Facility Type: Not reported
Parent ID: Not reported
Form ID: 42359##1447Actio958598
Notice Date: 09/29/2010
Start Date: 10/09/2010
Completion Date: 10/25/2010
Initial: Not reported
Amended: Not reported
On Hold: Not reported
Off Hold: Not reported
Emergency: Not reported
Site Hours Start: Not reported
Site Hours End: Not reported
Sunday: Not reported
Monday: Not reported
Tuesday: Not reported
Wednesday: Not reported
Thursday: Not reported
Friday: Not reported
Saturday: Not reported
Contractor ID: Not reported
Phone: Not reported
Job Site CAS: Not reported
Project Form Email: Not reported
Property Owner Name: Not reported
Property Owner Agent: Not reported
Property Owner Company: Action Abatement, LLC (ABCN00001447)
Property Owner Address: Not reported
Property Owner City: Not reported
Property Owner State: Not reported
Property Owner Zip4: Not reported
Property Owner Phone: Not reported
Job Site Room: Not reported
Facility Age: Not reported
Facility Size: Not reported
Facility Remodel: Not reported
Facility Demo: Not reported
Facility Repair: Not reported
Facility Maint: Not reported
Removed: Not reported
Encapsulated: Not reported
Quantity Sq Ft: Not reported
Fireproofing: Not reported
Popcorn Ceiling: Not reported
CAB: Not reported
Sheet Vinyl: Not reported
Asbestos Paper: Not reported
Boiler Insulation: Not reported
Duct Paper: Not reported
VAT: Not reported

Map ID
Direction
Distance
Elevation

MAP FINDINGS

Site

Database(s)

EDR ID Number
EPA ID Number

OLYMPIAN PRECAST INC (Continued)

S105922725

Roofing:	Not reported
Sq Ft Other:	Not reported
Sq Ft Other Text:	Not reported
Quantity Lin Ft:	Not reported
Mag Pipe Insulation:	Not reported
Air Cell Pipe Insulation:	Not reported
Ducting Insulation:	Not reported
Cement Asbestos Pipe:	Not reported
Mudded Pipe Insulation:	Not reported
Duct Tape:	Not reported
Lin Ft Other1:	Not reported
Lin Ft Other1 Text:	Not reported
Lin Ft Other2:	Not reported
Lin Ft Other2 Text:	Not reported
Indoors:	Not reported
Outdoors:	Not reported
Neg Pres Enclosure:	Not reported
Glove Bag:	Not reported
Mini Enclosure:	Not reported
Critical Barriers:	Not reported
Wrap And Cut:	Not reported
Wet Methods:	Not reported
HEPA Vacuum:	Not reported
MANUALMETHODS :	Not reported
Other CM1:	Not reported
Other CM1 Text:	Not reported
Other CM2:	Not reported
Other CM2 Text:	Not reported
Half Mask APR:	Not reported
Full Face APR:	Not reported
PAPR:	Not reported
Type C Continuous:	Not reported
Type C Pressure:	Not reported
Other Resp Pro:	Not reported
Other Resp Pro Text:	Not reported
Comments:	Not reported
Date Time Submitted:	Not reported
Submitter IP Address:	Not reported
Region:	2
UBI:	602817694
Notice type:	Initial
Project Type:	Other linear footage, Vinyl Asbestos Tile
Supervisor:	Lynn Bainton ()
Supervisor Phone:	Not reported
Certificate Status:	ACTIVE
Name:	Not reported
Address:	19150 NE UNION HILL ROAD
City,State,Zip:	REDMOND, WA
Facility Type:	Not reported
Parent ID:	Not reported
Form ID:	43983##1447Actio468187
Notice Date:	11/24/2010
Start Date:	11/22/2010
Completion Date:	12/10/2010
Initial:	Not reported
Amended:	Not reported

Map ID
Direction
Distance
Elevation

MAP FINDINGS

Site

Database(s)

EDR ID Number
EPA ID Number

OLYMPIAN PRECAST INC (Continued)

S105922725

On Hold:	Not reported
Off Hold:	Not reported
Emergency:	Not reported
Site Hours Start:	Not reported
Site Hours End:	Not reported
Sunday:	Not reported
Monday:	Not reported
Tuesday:	Not reported
Wednesday:	Not reported
Thursday:	Not reported
Friday:	Not reported
Saturday:	Not reported
Contractor ID:	Not reported
Phone:	Not reported
Job Site CAS:	Not reported
Project Form Email:	Not reported
Property Owner Name:	Not reported
Property Owner Agent:	Not reported
Property Owner Company:	Action Abatement, LLC (ABCN00001447)
Property Owner Address:	Not reported
Property Owner City:	Not reported
Property Owner State:	Not reported
Property Owner Zip4:	Not reported
Property Owner Phone:	Not reported
Job Site Room:	Not reported
Facility Age:	Not reported
Facility Size:	Not reported
Facility Remodel:	Not reported
Facility Demo:	Not reported
Facility Repair:	Not reported
Facility Maint:	Not reported
Removed:	Not reported
Encapsulated:	Not reported
Quantity Sq Ft:	Not reported
Fireproofing:	Not reported
Popcorn Ceiling:	Not reported
CAB:	Not reported
Sheet Vinyl:	Not reported
Asbestos Paper:	Not reported
Boiler Insulation:	Not reported
Duct Paper:	Not reported
VAT:	Not reported
Roofing:	Not reported
Sq Ft Other:	Not reported
Sq Ft Other Text:	Not reported
Quantity Lin Ft:	Not reported
Mag Pipe Insulation:	Not reported
Air Cell Pipe Insulation:	Not reported
Ducting Insulation:	Not reported
Cement Asbestos Pipe:	Not reported
Mudded Pipe Insulation:	Not reported
Duct Tape:	Not reported
Lin Ft Other1:	Not reported
Lin Ft Other1 Text:	Not reported
Lin Ft Other2:	Not reported
Lin Ft Other2 Text:	Not reported
Indoors:	Not reported

Map ID
Direction
Distance
Elevation

MAP FINDINGS

Site

Database(s)

EDR ID Number
EPA ID Number

OLYMPIAN PRECAST INC (Continued)

S105922725

Outdoors:	Not reported
Neg Pres Enclosure:	Not reported
Glove Bag:	Not reported
Mini Enclosure:	Not reported
Critical Barriers:	Not reported
Wrap And Cut:	Not reported
Wet Methods:	Not reported
HEPA Vacuum:	Not reported
MANUALMETHODS :	Not reported
Other CM1:	Not reported
Other CM1 Text:	Not reported
Other CM2:	Not reported
Other CM2 Text:	Not reported
Half Mask APR:	Not reported
Full Face APR:	Not reported
PAPR:	Not reported
Type C Continuous:	Not reported
Type C Pressure:	Not reported
Other Resp Pro:	Not reported
Other Resp Pro Text:	Not reported
Comments:	Not reported
Date Time Submitted:	Not reported
Submitter IP Address:	Not reported
Region:	2
UBI:	602817694
Notice type:	Initial
Project Type:	Other linear footage, Vinyl Asbestos Tile
Supervisor:	Lynn Bainton ()
Supervisor Phone:	Not reported
Certificate Status:	ACTIVE
Name:	Not reported
Address:	19150 NE UNION HILL ROAD
City,State,Zip:	REDMOND, WA
Facility Type:	Not reported
Parent ID:	Not reported
Form ID:	43096##1447Actio680007
Notice Date:	10/25/2010
Start Date:	10/09/2010
Completion Date:	11/10/2010
Initial:	Not reported
Amended:	Not reported
On Hold:	Not reported
Off Hold:	Not reported
Emergency:	Not reported
Site Hours Start:	Not reported
Site Hours End:	Not reported
Sunday:	Not reported
Monday:	Not reported
Tuesday:	Not reported
Wednesday:	Not reported
Thursday:	Not reported
Friday:	Not reported
Saturday:	Not reported
Contractor ID:	Not reported
Phone:	Not reported
Job Site CAS:	Not reported

Map ID
Direction
Distance
Elevation

MAP FINDINGS

Site

Database(s)

EDR ID Number
EPA ID Number

OLYMPIAN PRECAST INC (Continued)

S105922725

Project Form Email:	Not reported
Property Owner Name:	Not reported
Property Owner Agent:	Not reported
Property Owner Company:	Action Abatement, LLC (ABCN00001447)
Property Owner Address:	Not reported
Property Owner City:	Not reported
Property Owner State:	Not reported
Property Owner Zip4:	Not reported
Property Owner Phone:	Not reported
Job Site Room:	Not reported
Facility Age:	Not reported
Facility Size:	Not reported
Facility Remodel:	Not reported
Facility Demo:	Not reported
Facility Repair:	Not reported
Facility Maint:	Not reported
Removed:	Not reported
Encapsulated:	Not reported
Quantity Sq Ft:	Not reported
Fireproofing:	Not reported
Popcorn Ceiling:	Not reported
CAB:	Not reported
Sheet Vinyl:	Not reported
Asbestos Paper:	Not reported
Boiler Insulation:	Not reported
Duct Paper:	Not reported
VAT:	Not reported
Roofing:	Not reported
Sq Ft Other:	Not reported
Sq Ft Other Text:	Not reported
Quantity Lin Ft:	Not reported
Mag Pipe Insulation:	Not reported
Air Cell Pipe Insulation:	Not reported
Ducting Insulation:	Not reported
Cement Asbestos Pipe:	Not reported
Mudded Pipe Insulation:	Not reported
Duct Tape:	Not reported
Lin Ft Other1:	Not reported
Lin Ft Other1 Text:	Not reported
Lin Ft Other2:	Not reported
Lin Ft Other2 Text:	Not reported
Indoors:	Not reported
Outdoors:	Not reported
Neg Pres Enclosure:	Not reported
Glove Bag:	Not reported
Mini Enclosure:	Not reported
Critical Barriers:	Not reported
Wrap And Cut:	Not reported
Wet Methods:	Not reported
HEPA Vacuum:	Not reported
MANUALMETHODS :	Not reported
Other CM1:	Not reported
Other CM1 Text:	Not reported
Other CM2:	Not reported
Other CM2 Text:	Not reported
Half Mask APR:	Not reported
Full Face APR:	Not reported

Map ID
Direction
Distance
Elevation

MAP FINDINGS

Site

Database(s)

EDR ID Number
EPA ID Number

OLYMPIAN PRECAST INC (Continued)

S105922725

PAPR: Not reported
Type C Continuous: Not reported
Type C Pressure: Not reported
Other Resp Pro: Not reported
Other Resp Pro Text: Not reported
Comments: Not reported
Date Time Submitted: Not reported
Submitter IP Address: Not reported
Region: 2
UBI: 602817694
Notice type: Initial
Project Type: Other linear footage, Vinyl Asbestos Tile
Supervisor: Lynn Bainton ()
Supervisor Phone: Not reported
Certificate Status: ACTIVE

Name: Not reported
Address: 19150 NE UNION HILL ROAD
City,State,Zip: REDMOND, WA
Facility Type: Not reported
Parent ID: Not reported
Form ID: 43667##1447Actio859179
Notice Date: 11/12/2010
Start Date: 11/22/2010
Completion Date: 12/10/2010
Initial: Not reported
Amended: Not reported
On Hold: Not reported
Off Hold: Not reported
Emergency: Not reported
Site Hours Start: Not reported
Site Hours End: Not reported
Sunday: Not reported
Monday: Not reported
Tuesday: Not reported
Wednesday: Not reported
Thursday: Not reported
Friday: Not reported
Saturday: Not reported
Contractor ID: Not reported
Phone: Not reported
Job Site CAS: Not reported
Project Form Email: Not reported
Property Owner Name: Not reported
Property Owner Agent: Not reported
Property Owner Company: Action Abatement, LLC (ABCN00001447)
Property Owner Address: Not reported
Property Owner City: Not reported
Property Owner State: Not reported
Property Owner Zip4: Not reported
Property Owner Phone: Not reported
Job Site Room: Not reported
Facility Age: Not reported
Facility Size: Not reported
Facility Remodel: Not reported
Facility Demo: Not reported
Facility Repair: Not reported

Map ID
Direction
Distance
Elevation

MAP FINDINGS

Site

Database(s)

EDR ID Number
EPA ID Number

OLYMPIAN PRECAST INC (Continued)

S105922725

Facility Maint:	Not reported
Removed:	Not reported
Encapsulated:	Not reported
Quantity Sq Ft:	Not reported
Fireproofing:	Not reported
Popcorn Ceiling:	Not reported
CAB:	Not reported
Sheet Vinyl:	Not reported
Asbestos Paper:	Not reported
Boiler Insulation:	Not reported
Duct Paper:	Not reported
VAT:	Not reported
Roofing:	Not reported
Sq Ft Other:	Not reported
Sq Ft Other Text:	Not reported
Quantity Lin Ft:	Not reported
Mag Pipe Insulation:	Not reported
Air Cell Pipe Insulation:	Not reported
Ducting Insulation:	Not reported
Cement Asbestos Pipe:	Not reported
Mudded Pipe Insulation:	Not reported
Duct Tape:	Not reported
Lin Ft Other1:	Not reported
Lin Ft Other1 Text:	Not reported
Lin Ft Other2:	Not reported
Lin Ft Other2 Text:	Not reported
Indoors:	Not reported
Outdoors:	Not reported
Neg Pres Enclosure:	Not reported
Glove Bag:	Not reported
Mini Enclosure:	Not reported
Critical Barriers:	Not reported
Wrap And Cut:	Not reported
Wet Methods:	Not reported
HEPA Vacuum:	Not reported
MANUALMETHODS :	Not reported
Other CM1:	Not reported
Other CM1 Text:	Not reported
Other CM2:	Not reported
Other CM2 Text:	Not reported
Half Mask APR:	Not reported
Full Face APR:	Not reported
PAPR:	Not reported
Type C Continuous:	Not reported
Type C Pressure:	Not reported
Other Resp Pro:	Not reported
Other Resp Pro Text:	Not reported
Comments:	Not reported
Date Time Submitted:	Not reported
Submitter IP Address:	Not reported
Region:	2
UBI:	602817694
Notice type:	Initial
Project Type:	Other linear footage, Vinyl Asbestos Tile
Supervisor:	Lynn Bainton ()
Supervisor Phone:	Not reported
Certificate Status:	ACTIVE

Map ID
Direction
Distance
Elevation

MAP FINDINGS

Site

Database(s)

EDR ID Number
EPA ID Number

OLYMPIAN PRECAST INC (Continued)

S105922725

Name:	Not reported
Address:	19150 NE UNION HILL ROAD
City,State,Zip:	REDMOND, WA
Facility Type:	Not reported
Parent ID:	Not reported
Form ID:	42674##1447Actio749130
Notice Date:	10/11/2010
Start Date:	10/09/2010
Completion Date:	10/25/2010
Initial:	Not reported
Amended:	Not reported
On Hold:	Not reported
Off Hold:	Not reported
Emergency:	Not reported
Site Hours Start:	Not reported
Site Hours End:	Not reported
Sunday:	Not reported
Monday:	Not reported
Tuesday:	Not reported
Wednesday:	Not reported
Thursday:	Not reported
Friday:	Not reported
Saturday:	Not reported
Contractor ID:	Not reported
Phone:	Not reported
Job Site CAS:	Not reported
Project Form Email:	Not reported
Property Owner Name:	Not reported
Property Owner Agent:	Not reported
Property Owner Company:	Action Abatement, LLC (ABCN00001447)
Property Owner Address:	Not reported
Property Owner City:	Not reported
Property Owner State:	Not reported
Property Owner Zip4:	Not reported
Property Owner Phone:	Not reported
Job Site Room:	Not reported
Facility Age:	Not reported
Facility Size:	Not reported
Facility Remodel:	Not reported
Facility Demo:	Not reported
Facility Repair:	Not reported
Facility Maint:	Not reported
Removed:	Not reported
Encapsulated:	Not reported
Quantity Sq Ft:	Not reported
Fireproofing:	Not reported
Popcorn Ceiling:	Not reported
CAB:	Not reported
Sheet Vinyl:	Not reported
Asbestos Paper:	Not reported
Boiler Insulation:	Not reported
Duct Paper:	Not reported
VAT:	Not reported
Roofing:	Not reported
Sq Ft Other:	Not reported
Sq Ft Other Text:	Not reported
Quantity Lin Ft:	Not reported

Map ID
Direction
Distance
Elevation

MAP FINDINGS

Site

Database(s)

EDR ID Number
EPA ID Number

OLYMPIAN PRECAST INC (Continued)

S105922725

Mag Pipe Insulation:	Not reported
Air Cell Pipe Insulation:	Not reported
Ducting Insulation:	Not reported
Cement Asbestos Pipe:	Not reported
Mudded Pipe Insulation:	Not reported
Duct Tape:	Not reported
Lin Ft Other1:	Not reported
Lin Ft Other1 Text:	Not reported
Lin Ft Other2:	Not reported
Lin Ft Other2 Text:	Not reported
Indoors:	Not reported
Outdoors:	Not reported
Neg Pres Enclosure:	Not reported
Glove Bag:	Not reported
Mini Enclosure:	Not reported
Critical Barriers:	Not reported
Wrap And Cut:	Not reported
Wet Methods:	Not reported
HEPA Vacuum:	Not reported
MANUALMETHODS :	Not reported
Other CM1:	Not reported
Other CM1 Text:	Not reported
Other CM2:	Not reported
Other CM2 Text:	Not reported
Half Mask APR:	Not reported
Full Face APR:	Not reported
PAPR:	Not reported
Type C Continuous:	Not reported
Type C Pressure:	Not reported
Other Resp Pro:	Not reported
Other Resp Pro Text:	Not reported
Comments:	Not reported
Date Time Submitted:	Not reported
Submitter IP Address:	Not reported
Region:	2
UBI:	602817694
Notice type:	Initial
Project Type:	Other linear footage, Vinyl Asbestos Tile
Supervisor:	Lynn Bainton ()
Supervisor Phone:	Not reported
Certificate Status:	ACTIVE

NPDES:

Name:	OLYMPIAN PRECAST INC
Address:	19150 NE UNION HILL RD
City,State,Zip:	REDMOND, WA 98053-7502
Facility Status:	Not reported
Facility Type:	Sand and Gravel GP
Admin Region:	Northwest
Date Issued:	02/17/2021
Latitude:	Not reported
Longitude:	Not reported
Permit ID:	WAG994373
Permit Version:	Not reported
Permit Status:	Active
Permit SubStatus:	Not reported
Ecology Contact:	Not reported

Map ID
Direction
Distance
Elevation

MAP FINDINGS

Site

Database(s)

EDR ID Number
EPA ID Number

OLYMPIAN PRECAST INC (Continued)

S105922725

WRIA: Not reported
Permit Expiration Date: 03/31/2026
Effective Date: 04/01/2021
Days to Expiration: -1723

54
North
1/2-1
0.729 mi.
3851 ft.

ALL WOOD RECYCLING AKA ALL SEASONS CONST
8504 192ND AVE NE
REDMOND, WA 98053

CSCSL
SWF/LF
SWRCY
ALLSITES
SPILLS
NPDES

S108699377
N/A

Relative:
Lower

Actual:
55 ft.

CSCSL:

Name: ALL WOOD RECYCLING AKA ALL SEASONS CONST
Address: 8504 192ND AVE NE
City,State,Zip: REDMOND, WA 98053
Facility ID: 2397
Region: Northwest
Lat/Long: 47.67836 / -122.083981
Clean Up Siteid: 3793
Site Status: Awaiting Cleanup
Contaminant Name: Asbestos
Alternate Site Names: All Wood Recycling,Northrup Concrete Products
Site Rank: Not reported
Has Institutional Control:Not reported
Past VCP: Not reported
Current VCP: Not reported
Ground Water: Suspected
Surface Water: Suspected
Soil: Suspected
Sediment: Not reported
Air: Not reported
Bedrock: Not reported
Responsible Unit: Northwest

Name: ALL WOOD RECYCLING AKA ALL SEASONS CONST
Address: 8504 192ND AVE NE
City,State,Zip: REDMOND, WA 98053
Facility ID: 2397
Region: Northwest
Lat/Long: 47.67836 / -122.083981
Clean Up Siteid: 3793
Site Status: Awaiting Cleanup
Contaminant Name: Conventional Contaminants, Inorganic
Alternate Site Names: All Wood Recycling,Northrup Concrete Products
Site Rank: Not reported
Has Institutional Control:Not reported
Past VCP: Not reported
Current VCP: Not reported
Ground Water: Suspected
Surface Water: Suspected
Soil: Suspected
Sediment: Not reported
Air: Not reported
Bedrock: Not reported
Responsible Unit: Northwest

Name: ALL WOOD RECYCLING AKA ALL SEASONS CONST

Map ID
Direction
Distance
Elevation

MAP FINDINGS

Site

Database(s)

EDR ID Number
EPA ID Number

ALL WOOD RECYCLING AKA ALL SEASONS CONST (Continued)

S108699377

Address: 8504 192ND AVE NE
City,State,Zip: REDMOND, WA 98053
Facility ID: 2397
Region: Northwest
Lat/Long: 47.67836 / -122.083981
Clean Up Siteid: 3793
Site Status: Awaiting Cleanup
Contaminant Name: Conventional Contaminants, Organic
Alternate Site Names: All Wood Recycling,Northrup Concrete Products
Site Rank: Not reported
Has Institutional Control:Not reported
Past VCP: Not reported
Current VCP: Not reported
Ground Water: Suspected
Surface Water: Suspected
Soil: Suspected
Sediment: Not reported
Air: Not reported
Bedrock: Not reported
Responsible Unit: Northwest

Name: ALL WOOD RECYCLING AKA ALL SEASONS CONST
Address: 8504 192ND AVE NE
City,State,Zip: REDMOND, WA 98053
Facility ID: 2397
Region: Northwest
Lat/Long: 47.67836 / -122.083981
Clean Up Siteid: 3793
Site Status: Awaiting Cleanup
Contaminant Name: Corrosive Wastes
Alternate Site Names: All Wood Recycling,Northrup Concrete Products
Site Rank: Not reported
Has Institutional Control:Not reported
Past VCP: Not reported
Current VCP: Not reported
Ground Water: Suspected
Surface Water: Suspected
Soil: Suspected
Sediment: Not reported
Air: Not reported
Bedrock: Not reported
Responsible Unit: Northwest

Name: ALL WOOD RECYCLING AKA ALL SEASONS CONST
Address: 8504 192ND AVE NE
City,State,Zip: REDMOND, WA 98053
Facility ID: 2397
Region: Northwest
Lat/Long: 47.67836 / -122.083981
Clean Up Siteid: 3793
Site Status: Awaiting Cleanup
Contaminant Name: Halogenated Organics
Alternate Site Names: All Wood Recycling,Northrup Concrete Products
Site Rank: Not reported
Has Institutional Control:Not reported
Past VCP: Not reported
Current VCP: Not reported

Map ID
Direction
Distance
Elevation

MAP FINDINGS

Site

Database(s)

EDR ID Number
EPA ID Number

ALL WOOD RECYCLING AKA ALL SEASONS CONST (Continued)

S108699377

Ground Water: Suspected
Surface Water: Suspected
Soil: Suspected
Sediment: Not reported
Air: Not reported
Bedrock: Not reported
Responsible Unit: Northwest

Name: ALL WOOD RECYCLING AKA ALL SEASONS CONST
Address: 8504 192ND AVE NE
City,State,Zip: REDMOND, WA 98053
Facility ID: 2397
Region: Northwest
Lat/Long: 47.67836 / -122.083981
Clean Up Siteid: 3793
Site Status: Awaiting Cleanup
Contaminant Name: Metals Priority Pollutants
Alternate Site Names: All Wood Recycling,Northrup Concrete Products
Site Rank: Not reported
Has Institutional Control:Not reported
Past VCP: Not reported
Current VCP: Not reported
Ground Water: Suspected
Surface Water: Suspected
Soil: Suspected
Sediment: Not reported
Air: Not reported
Bedrock: Not reported
Responsible Unit: Northwest

Name: ALL WOOD RECYCLING AKA ALL SEASONS CONST
Address: 8504 192ND AVE NE
City,State,Zip: REDMOND, WA 98053
Facility ID: 2397
Region: Northwest
Lat/Long: 47.67836 / -122.083981
Clean Up Siteid: 3793
Site Status: Awaiting Cleanup
Contaminant Name: Non-Halogenated Solvents
Alternate Site Names: All Wood Recycling,Northrup Concrete Products
Site Rank: Not reported
Has Institutional Control:Not reported
Past VCP: Not reported
Current VCP: Not reported
Ground Water: Suspected
Surface Water: Suspected
Soil: Suspected
Sediment: Not reported
Air: Not reported
Bedrock: Not reported
Responsible Unit: Northwest

Name: ALL WOOD RECYCLING AKA ALL SEASONS CONST
Address: 8504 192ND AVE NE
City,State,Zip: REDMOND, WA 98053
Facility ID: 2397
Region: Northwest

Map ID
Direction
Distance
Elevation

MAP FINDINGS

Site

Database(s)

EDR ID Number
EPA ID Number

ALL WOOD RECYCLING AKA ALL SEASONS CONST (Continued)

S108699377

Lat/Long: 47.67836 / -122.083981
Clean Up Siteid: 3793
Site Status: Awaiting Cleanup
Contaminant Name: Petroleum Products-Unspecified
Alternate Site Names: All Wood Recycling,Northrup Concrete Products
Site Rank: Not reported
Has Institutional Control:Not reported
Past VCP: Not reported
Current VCP: Not reported
Ground Water: Suspected
Surface Water: Confirmed Above Cleanup Levels
Soil: Confirmed Above Cleanup Levels
Sediment: Not reported
Air: Not reported
Bedrock: Not reported
Responsible Unit: Northwest

Name: ALL WOOD RECYCLING AKA ALL SEASONS CONST
Address: 8504 192ND AVE NE
City,State,Zip: REDMOND, WA 98053
Facility ID: 2397
Region: Northwest
Lat/Long: 47.67836 / -122.083981
Clean Up Siteid: 3793
Site Status: Awaiting Cleanup
Contaminant Name: Polycyclic Aromatic Hydrocarbons
Alternate Site Names: All Wood Recycling,Northrup Concrete Products
Site Rank: Not reported
Has Institutional Control:Not reported
Past VCP: Not reported
Current VCP: Not reported
Ground Water: Suspected
Surface Water: Suspected
Soil: Suspected
Sediment: Not reported
Air: Not reported
Bedrock: Not reported
Responsible Unit: Northwest

SWF/LF:

Name: ALL WOOD RECYCLING
Address: 8504 192ND AVE NE
City,State,Zip: REDMOND, WA 98053
Facility ID: 3443
Region: STATE
Permit Status: Exempt
Contact Organization: _Unspecified
Contact Address1: PO Box 14203
Contact Address2: Not reported
Contact City: Mill Creek
Contact State: WA
Contact Postal: 98082
Contact EMail: mike@allwoodrecycling.com
Contact Phone: (425) 549-3000
Contact Phone Ext: Not reported
Permit No: Not reported
Phone: Not reported

Map ID
Direction
Distance
Elevation

MAP FINDINGS

Site

Database(s)

EDR ID Number
EPA ID Number

ALL WOOD RECYCLING AKA ALL SEASONS CONST (Continued)

S108699377

Operator Name: Not reported
Operator Organization: _Unspecified
Operator EMail: Not reported
Operator Title: Not reported
Recycle Survey Code: 0
Ownership: PRIVATE
Facility Type: Pile of Inert Waste (exempt)
Contact Name: Mike Sheldon
Contact Title: Not reported
Year Closed: Not reported
Open to Public Flag: No
Website: Not reported
Operational Status: Operating
Recycle Survey Required: No
Latitude: 47.67836
Longitude: -122.083981

Name: ALL WOOD RECYCLING
Address: 8504 192ND AVE NE
City,State,Zip: REDMOND, WA 98053
Facility ID: 3445
Region: STATE
Permit Status: Exempt
Contact Organization: _Unspecified
Contact Address1: PO Box 14203
Contact Address2: Not reported
Contact City: Mill Creek
Contact State: WA
Contact Postal: 98082
Contact EMail: mike@allwoodrecycling.com
Contact Phone: (425) 549-3000
Contact Phone Ext: Not reported
Permit No: Not reported
Phone: Not reported
Operator Name: Not reported
Operator Organization: _Unspecified
Operator EMail: Not reported
Operator Title: Not reported
Recycle Survey Code: 0
Ownership: PRIVATE
Facility Type: Material Recovery Facility (exempt)
Contact Name: Mike Sheldon
Contact Title: Not reported
Year Closed: Not reported
Open to Public Flag: No
Website: Not reported
Operational Status: Operating
Recycle Survey Required: No
Latitude: 47.67836
Longitude: -122.083981

SWRCY:
Name: DTG RECYCLING GROUP
Address: 8504 192ND AVE NE
City,State,Zip: REDMOND, WA 98053
Phone: 425-365-4265
Website: <https://www.dtgrecycle.com/>

Map ID
Direction
Distance
Elevation

MAP FINDINGS

Site

Database(s)

EDR ID Number
EPA ID Number

ALL WOOD RECYCLING AKA ALL SEASONS CONST (Continued)

S108699377

Material Accepted: Aluminum
Type: Commercial
Service Type: Pickup
Hours: Mon-Fri, 7am-3:30pm
Comments: DTG Recycle accepts a variety of construction site and demolition materials that will be recycled into new or reused products.

Material Category: Metal
Organization ID: 1052
Organization Name: DTG Recycling Group
Organization Contact: No Longer Tracked
Organization Email: No Longer Tracked
E-Cycle: No
Light Recycle: No

Name: DTG RECYCLING GROUP
Address: 8504 192ND AVE NE
City,State,Zip: REDMOND, WA 98053
Phone: 425-365-4265
Website: <https://www.dtgreecycle.com/>

Material Accepted: Asphalt
Type: Commercial
Service Type: Pickup
Hours: Mon-Fri, 7am-3:30pm
Comments: DTG Recycle accepts a variety of construction site and demolition materials that will be recycled into new or reused products.

Material Category: Construction
Organization ID: 1052
Organization Name: DTG Recycling Group
Organization Contact: No Longer Tracked
Organization Email: No Longer Tracked
E-Cycle: No
Light Recycle: No

Name: DTG RECYCLING GROUP
Address: 8504 192ND AVE NE
City,State,Zip: REDMOND, WA 98053
Phone: 425-365-4265
Website: <https://www.dtgreecycle.com/>

Material Accepted: Books & Magazines
Type: Commercial
Service Type: Pickup
Hours: Mon-Fri, 7am-3:30pm
Comments: DTG Recycle accepts a variety of construction site and demolition materials that will be recycled into new or reused products.

Material Category: Paper
Organization ID: 1052
Organization Name: DTG Recycling Group
Organization Contact: No Longer Tracked
Organization Email: No Longer Tracked
E-Cycle: No
Light Recycle: No

Name: DTG RECYCLING GROUP
Address: 8504 192ND AVE NE
City,State,Zip: REDMOND, WA 98053
Phone: 425-365-4265
Website: <https://www.dtgreecycle.com/>

Map ID
Direction
Distance
Elevation

MAP FINDINGS

Site

Database(s)

EDR ID Number
EPA ID Number

ALL WOOD RECYCLING AKA ALL SEASONS CONST (Continued)

S108699377

Material Accepted: Cardboard
Type: Commercial
Service Type: Pickup
Hours: Mon-Fri, 7am-3:30pm
Comments: DTG Recycle accepts a variety of construction site and demolition materials that will be recycled into new or reused products.

Material Category: Paper
Organization ID: 1052
Organization Name: DTG Recycling Group
Organization Contact: No Longer Tracked
Organization Email: No Longer Tracked
E-Cycle: No
Light Recycle: No

Name: DTG RECYCLING GROUP
Address: 8504 192ND AVE NE
City,State,Zip: REDMOND, WA 98053
Phone: 425-365-4265
Website: <https://www.dtgrecycle.com/>

Material Accepted: Christmas Trees
Type: Commercial
Service Type: Pickup
Hours: Mon-Fri, 7am-3:30pm
Comments: DTG Recycle accepts a variety of construction site and demolition materials that will be recycled into new or reused products.

Material Category: Home & Garden
Organization ID: 1052
Organization Name: DTG Recycling Group
Organization Contact: No Longer Tracked
Organization Email: No Longer Tracked
E-Cycle: No
Light Recycle: No

Name: DTG RECYCLING GROUP
Address: 8504 192ND AVE NE
City,State,Zip: REDMOND, WA 98053
Phone: 425-365-4265
Website: <https://www.dtgrecycle.com/>

Material Accepted: Concrete
Type: Commercial
Service Type: Pickup
Hours: Mon-Fri, 7am-3:30pm
Comments: DTG Recycle accepts a variety of construction site and demolition materials that will be recycled into new or reused products.

Material Category: Construction
Organization ID: 1052
Organization Name: DTG Recycling Group
Organization Contact: No Longer Tracked
Organization Email: No Longer Tracked
E-Cycle: No
Light Recycle: No

Name: DTG RECYCLING GROUP
Address: 8504 192ND AVE NE
City,State,Zip: REDMOND, WA 98053
Phone: 425-365-4265
Website: <https://www.dtgrecycle.com/>

Map ID
Direction
Distance
Elevation

MAP FINDINGS

Site

Database(s)

EDR ID Number
EPA ID Number

ALL WOOD RECYCLING AKA ALL SEASONS CONST (Continued)

S108699377

Material Accepted: Gypsum & Drywall
Type: Commercial
Service Type: Pickup
Hours: Mon-Fri, 7am-3:30pm
Comments: DTG Recycle accepts a variety of construction site and demolition materials that will be recycled into new or reused products.

Material Category: Construction
Organization ID: 1052
Organization Name: DTG Recycling Group
Organization Contact: No Longer Tracked
Organization Email: No Longer Tracked
E-Cycle: No
Light Recycle: No

Name: DTG RECYCLING GROUP
Address: 8504 192ND AVE NE
City,State,Zip: REDMOND, WA 98053
Phone: 425-365-4265
Website: <https://www.dtgrecycle.com/>

Material Accepted: Large Appliances
Type: Commercial
Service Type: Pickup
Hours: Mon-Fri, 7am-3:30pm
Comments: DTG Recycle accepts a variety of construction site and demolition materials that will be recycled into new or reused products.

Material Category: Appliances
Organization ID: 1052
Organization Name: DTG Recycling Group
Organization Contact: No Longer Tracked
Organization Email: No Longer Tracked
E-Cycle: No
Light Recycle: No

Name: DTG RECYCLING GROUP
Address: 8504 192ND AVE NE
City,State,Zip: REDMOND, WA 98053
Phone: 425-365-4265
Website: <https://www.dtgrecycle.com/>

Material Accepted: Lumber
Type: Commercial
Service Type: Pickup
Hours: Mon-Fri, 7am-3:30pm
Comments: DTG Recycle accepts a variety of construction site and demolition materials that will be recycled into new or reused products.

Material Category: Construction
Organization ID: 1052
Organization Name: DTG Recycling Group
Organization Contact: No Longer Tracked
Organization Email: No Longer Tracked
E-Cycle: No
Light Recycle: No

Name: DTG RECYCLING GROUP
Address: 8504 192ND AVE NE
City,State,Zip: REDMOND, WA 98053
Phone: 425-365-4265
Website: <https://www.dtgrecycle.com/>

Map ID
Direction
Distance
Elevation

MAP FINDINGS

Site

Database(s)

EDR ID Number
EPA ID Number

ALL WOOD RECYCLING AKA ALL SEASONS CONST (Continued)

S108699377

Material Accepted: Mattresses
Type: Commercial
Service Type: Pickup
Hours: Mon-Fri, 7am-3:30pm
Comments: DTG Recycle accepts a variety of construction site and demolition materials that will be recycled into new or reused products.

Material Category: Home & Garden
Organization ID: 1052
Organization Name: DTG Recycling Group
Organization Contact: No Longer Tracked
Organization Email: No Longer Tracked
E-Cycle: No
Light Recycle: No

Name: DTG RECYCLING GROUP
Address: 8504 192ND AVE NE
City,State,Zip: REDMOND, WA 98053
Phone: 425-365-4265
Website: <https://www.dtgrecycle.com/>

Material Accepted: Newspaper
Type: Commercial
Service Type: Pickup
Hours: Mon-Fri, 7am-3:30pm
Comments: DTG Recycle accepts a variety of construction site and demolition materials that will be recycled into new or reused products.

Material Category: Paper
Organization ID: 1052
Organization Name: DTG Recycling Group
Organization Contact: No Longer Tracked
Organization Email: No Longer Tracked
E-Cycle: No
Light Recycle: No

Name: DTG RECYCLING GROUP
Address: 8504 192ND AVE NE
City,State,Zip: REDMOND, WA 98053
Phone: 425-365-4265
Website: <https://www.dtgrecycle.com/>

Material Accepted: Paper
Type: Commercial
Service Type: Pickup
Hours: Mon-Fri, 7am-3:30pm
Comments: DTG Recycle accepts a variety of construction site and demolition materials that will be recycled into new or reused products.

Material Category: Paper
Organization ID: 1052
Organization Name: DTG Recycling Group
Organization Contact: No Longer Tracked
Organization Email: No Longer Tracked
E-Cycle: No
Light Recycle: No

Name: DTG RECYCLING GROUP
Address: 8504 192ND AVE NE
City,State,Zip: REDMOND, WA 98053
Phone: 425-365-4265
Website: <https://www.dtgrecycle.com/>

Map ID
Direction
Distance
Elevation

MAP FINDINGS

Site

Database(s)

EDR ID Number
EPA ID Number

ALL WOOD RECYCLING AKA ALL SEASONS CONST (Continued)

S108699377

Material Accepted: Phone Books
Type: Commercial
Service Type: Pickup
Hours: Mon-Fri, 7am-3:30pm
Comments: DTG Recycle accepts a variety of construction site and demolition materials that will be recycled into new or reused products.

Material Category: Paper
Organization ID: 1052
Organization Name: DTG Recycling Group
Organization Contact: No Longer Tracked
Organization Email: No Longer Tracked
E-Cycle: No
Light Recycle: No

Name: DTG RECYCLING GROUP
Address: 8504 192ND AVE NE
City,State,Zip: REDMOND, WA 98053
Phone: 425-365-4265
Website: <https://www.dtgrecycle.com/>
Material Accepted: Plastic Bottles & Jugs
Type: Commercial
Service Type: Pickup
Hours: Mon-Fri, 7am-3:30pm
Comments: DTG Recycle accepts a variety of construction site and demolition materials that will be recycled into new or reused products.

Material Category: Plastic
Organization ID: 1052
Organization Name: DTG Recycling Group
Organization Contact: No Longer Tracked
Organization Email: No Longer Tracked
E-Cycle: No
Light Recycle: No

Name: DTG RECYCLING GROUP
Address: 8504 192ND AVE NE
City,State,Zip: REDMOND, WA 98053
Phone: 425-365-4265
Website: <https://www.dtgrecycle.com/>
Material Accepted: Plastic Wrap & Film
Type: Commercial
Service Type: Pickup
Hours: Mon-Fri, 7am-3:30pm
Comments: DTG Recycle accepts a variety of construction site and demolition materials that will be recycled into new or reused products.

Material Category: Plastic
Organization ID: 1052
Organization Name: DTG Recycling Group
Organization Contact: No Longer Tracked
Organization Email: No Longer Tracked
E-Cycle: No
Light Recycle: No

Name: DTG RECYCLING GROUP
Address: 8504 192ND AVE NE
City,State,Zip: REDMOND, WA 98053
Phone: 425-365-4265
Website: <https://www.dtgrecycle.com/>

Map ID
Direction
Distance
Elevation

MAP FINDINGS

Site

Database(s)

EDR ID Number
EPA ID Number

ALL WOOD RECYCLING AKA ALL SEASONS CONST (Continued)

S108699377

Material Accepted: Plywood
Type: Commercial
Service Type: Pickup
Hours: Mon-Fri, 7am-3:30pm
Comments: DTG Recycle accepts a variety of construction site and demolition materials that will be recycled into new or reused products.

Material Category: Construction
Organization ID: 1052
Organization Name: DTG Recycling Group
Organization Contact: No Longer Tracked
Organization Email: No Longer Tracked
E-Cycle: No
Light Recycle: No

Name: DTG RECYCLING GROUP
Address: 8504 192ND AVE NE
City,State,Zip: REDMOND, WA 98053
Phone: 425-365-4265
Website: <https://www.dtgreecycle.com/>
Material Accepted: Refrigerators & Freezers
Type: Commercial
Service Type: Pickup
Hours: Mon-Fri, 7am-3:30pm
Comments: DTG Recycle accepts a variety of construction site and demolition materials that will be recycled into new or reused products.

Material Category: Appliances
Organization ID: 1052
Organization Name: DTG Recycling Group
Organization Contact: No Longer Tracked
Organization Email: No Longer Tracked
E-Cycle: No
Light Recycle: No

Name: DTG RECYCLING GROUP
Address: 8504 192ND AVE NE
City,State,Zip: REDMOND, WA 98053
Phone: 425-365-4265
Website: <https://www.dtgreecycle.com/>
Material Accepted: Roofing Materials
Type: Commercial
Service Type: Pickup
Hours: Mon-Fri, 7am-3:30pm
Comments: DTG Recycle accepts a variety of construction site and demolition materials that will be recycled into new or reused products.

Material Category: Construction
Organization ID: 1052
Organization Name: DTG Recycling Group
Organization Contact: No Longer Tracked
Organization Email: No Longer Tracked
E-Cycle: No
Light Recycle: No

Name: DTG RECYCLING GROUP
Address: 8504 192ND AVE NE
City,State,Zip: REDMOND, WA 98053
Phone: 425-365-4265
Website: <https://www.dtgreecycle.com/>

Map ID
Direction
Distance
Elevation

MAP FINDINGS

Site

Database(s)

EDR ID Number
EPA ID Number

ALL WOOD RECYCLING AKA ALL SEASONS CONST (Continued)

S108699377

Material Accepted: Small Appliances
Type: Commercial
Service Type: Pickup
Hours: Mon-Fri, 7am-3:30pm
Comments: DTG Recycle accepts a variety of construction site and demolition materials that will be recycled into new or reused products.

Material Category: Appliances
Organization ID: 1052
Organization Name: DTG Recycling Group
Organization Contact: No Longer Tracked
Organization Email: No Longer Tracked
E-Cycle: No
Light Recycle: No

Name: DTG RECYCLING GROUP
Address: 8504 192ND AVE NE
City,State,Zip: REDMOND, WA 98053
Phone: 425-365-4265
Website: <https://www.dtgrecycle.com/>

Material Accepted: Tin & Steel Cans
Type: Commercial
Service Type: Pickup
Hours: Mon-Fri, 7am-3:30pm
Comments: DTG Recycle accepts a variety of construction site and demolition materials that will be recycled into new or reused products.

Material Category: Metal
Organization ID: 1052
Organization Name: DTG Recycling Group
Organization Contact: No Longer Tracked
Organization Email: No Longer Tracked
E-Cycle: No
Light Recycle: No

Name: DTG RECYCLING GROUP
Address: 8504 192ND AVE NE
City,State,Zip: REDMOND, WA 98053
Phone: 425-365-4265
Website: <https://www.dtgrecycle.com/>

Material Accepted: Wooden Pallets
Type: Commercial
Service Type: Pickup
Hours: Mon-Fri, 7am-3:30pm
Comments: DTG Recycle accepts a variety of construction site and demolition materials that will be recycled into new or reused products.

Material Category: Construction
Organization ID: 1052
Organization Name: DTG Recycling Group
Organization Contact: No Longer Tracked
Organization Email: No Longer Tracked
E-Cycle: No
Light Recycle: No

Name: DTG RECYCLING GROUP
Address: 8504 192ND AVE NE
City,State,Zip: REDMOND, WA 98053
Phone: 425-365-4265
Website: <https://www.dtgrecycle.com/>

Map ID
Direction
Distance
Elevation

MAP FINDINGS

Site

Database(s)

EDR ID Number
EPA ID Number

ALL WOOD RECYCLING AKA ALL SEASONS CONST (Continued)

S108699377

Material Accepted: Yard Debris
Type: Commercial
Service Type: Pickup
Hours: Mon-Fri, 7am-3:30pm
Comments: DTG Recycle accepts a variety of construction site and demolition materials that will be recycled into new or reused products.

Material Category: Home & Garden
Organization ID: 1052
Organization Name: DTG Recycling Group
Organization Contact: No Longer Tracked
Organization Email: No Longer Tracked
E-Cycle: No
Light Recycle: No

Name: DTG RECYCLING GROUP
Address: 8504 192ND AVE NE
City,State,Zip: REDMOND, WA 98053
Phone: 425-365-4265
Website: <https://www.dtgrecycle.com/>

Material Accepted: Aluminum
Type: Residential
Service Type: Pickup
Hours: Mon-Fri, 7am-3:30pm
Comments: DTG Recycle accepts a variety of construction site and demolition materials that will be recycled into new or reused products.

Material Category: Metal
Organization ID: 1052
Organization Name: DTG Recycling Group
Organization Contact: No Longer Tracked
Organization Email: No Longer Tracked
E-Cycle: No
Light Recycle: No

Name: DTG RECYCLING GROUP
Address: 8504 192ND AVE NE
City,State,Zip: REDMOND, WA 98053
Phone: 425-365-4265
Website: <https://www.dtgrecycle.com/>

Material Accepted: Asphalt
Type: Residential
Service Type: Pickup
Hours: Mon-Fri, 7am-3:30pm
Comments: DTG Recycle accepts a variety of construction site and demolition materials that will be recycled into new or reused products.

Material Category: Construction
Organization ID: 1052
Organization Name: DTG Recycling Group
Organization Contact: No Longer Tracked
Organization Email: No Longer Tracked
E-Cycle: No
Light Recycle: No

Name: DTG RECYCLING GROUP
Address: 8504 192ND AVE NE
City,State,Zip: REDMOND, WA 98053
Phone: 425-365-4265
Website: <https://www.dtgrecycle.com/>

Map ID
Direction
Distance
Elevation

MAP FINDINGS

Site

Database(s)

EDR ID Number
EPA ID Number

ALL WOOD RECYCLING AKA ALL SEASONS CONST (Continued)

S108699377

Material Accepted: Books & Magazines
Type: Residential
Service Type: Pickup
Hours: Mon-Fri, 7am-3:30pm
Comments: DTG Recycle accepts a variety of construction site and demolition materials that will be recycled into new or reused products.

Material Category: Paper
Organization ID: 1052
Organization Name: DTG Recycling Group
Organization Contact: No Longer Tracked
Organization Email: No Longer Tracked
E-Cycle: No
Light Recycle: No

Name: DTG RECYCLING GROUP
Address: 8504 192ND AVE NE
City,State,Zip: REDMOND, WA 98053
Phone: 425-365-4265
Website: <https://www.dtgrecycle.com/>

Material Accepted: Cardboard
Type: Residential
Service Type: Pickup
Hours: Mon-Fri, 7am-3:30pm
Comments: DTG Recycle accepts a variety of construction site and demolition materials that will be recycled into new or reused products.

Material Category: Paper
Organization ID: 1052
Organization Name: DTG Recycling Group
Organization Contact: No Longer Tracked
Organization Email: No Longer Tracked
E-Cycle: No
Light Recycle: No

Name: DTG RECYCLING GROUP
Address: 8504 192ND AVE NE
City,State,Zip: REDMOND, WA 98053
Phone: 425-365-4265
Website: <https://www.dtgrecycle.com/>

Material Accepted: Christmas Trees
Type: Residential
Service Type: Pickup
Hours: Mon-Fri, 7am-3:30pm
Comments: DTG Recycle accepts a variety of construction site and demolition materials that will be recycled into new or reused products.

Material Category: Home & Garden
Organization ID: 1052
Organization Name: DTG Recycling Group
Organization Contact: No Longer Tracked
Organization Email: No Longer Tracked
E-Cycle: No
Light Recycle: No

Name: DTG RECYCLING GROUP
Address: 8504 192ND AVE NE
City,State,Zip: REDMOND, WA 98053
Phone: 425-365-4265
Website: <https://www.dtgrecycle.com/>

Map ID
Direction
Distance
Elevation

MAP FINDINGS

Site

Database(s)

EDR ID Number
EPA ID Number

ALL WOOD RECYCLING AKA ALL SEASONS CONST (Continued)

S108699377

Material Accepted: Concrete
Type: Residential
Service Type: Pickup
Hours: Mon-Fri, 7am-3:30pm
Comments: DTG Recycle accepts a variety of construction site and demolition materials that will be recycled into new or reused products.

Material Category: Construction
Organization ID: 1052
Organization Name: DTG Recycling Group
Organization Contact: No Longer Tracked
Organization Email: No Longer Tracked
E-Cycle: No
Light Recycle: No

Name: DTG RECYCLING GROUP
Address: 8504 192ND AVE NE
City,State,Zip: REDMOND, WA 98053
Phone: 425-365-4265
Website: <https://www.dtgrecycle.com/>

Material Accepted: Gypsum & Drywall
Type: Residential
Service Type: Pickup
Hours: Mon-Fri, 7am-3:30pm
Comments: DTG Recycle accepts a variety of construction site and demolition materials that will be recycled into new or reused products.

Material Category: Construction
Organization ID: 1052
Organization Name: DTG Recycling Group
Organization Contact: No Longer Tracked
Organization Email: No Longer Tracked
E-Cycle: No
Light Recycle: No

Name: DTG RECYCLING GROUP
Address: 8504 192ND AVE NE
City,State,Zip: REDMOND, WA 98053
Phone: 425-365-4265
Website: <https://www.dtgrecycle.com/>

Material Accepted: Large Appliances
Type: Residential
Service Type: Pickup
Hours: Mon-Fri, 7am-3:30pm
Comments: DTG Recycle accepts a variety of construction site and demolition materials that will be recycled into new or reused products.

Material Category: Appliances
Organization ID: 1052
Organization Name: DTG Recycling Group
Organization Contact: No Longer Tracked
Organization Email: No Longer Tracked
E-Cycle: No
Light Recycle: No

Name: DTG RECYCLING GROUP
Address: 8504 192ND AVE NE
City,State,Zip: REDMOND, WA 98053
Phone: 425-365-4265
Website: <https://www.dtgrecycle.com/>

Map ID
Direction
Distance
Elevation

MAP FINDINGS

Site

Database(s)

EDR ID Number
EPA ID Number

ALL WOOD RECYCLING AKA ALL SEASONS CONST (Continued)

S108699377

Material Accepted: Lumber
Type: Residential
Service Type: Pickup
Hours: Mon-Fri, 7am-3:30pm
Comments: DTG Recycle accepts a variety of construction site and demolition materials that will be recycled into new or reused products.

Material Category: Construction
Organization ID: 1052
Organization Name: DTG Recycling Group
Organization Contact: No Longer Tracked
Organization Email: No Longer Tracked
E-Cycle: No
Light Recycle: No

Name: DTG RECYCLING GROUP
Address: 8504 192ND AVE NE
City,State,Zip: REDMOND, WA 98053
Phone: 425-365-4265
Website: <https://www.dtgreecycle.com/>

Material Accepted: Mattresses
Type: Residential
Service Type: Pickup
Hours: Mon-Fri, 7am-3:30pm
Comments: DTG Recycle accepts a variety of construction site and demolition materials that will be recycled into new or reused products.

Material Category: Home & Garden
Organization ID: 1052
Organization Name: DTG Recycling Group
Organization Contact: No Longer Tracked
Organization Email: No Longer Tracked
E-Cycle: No
Light Recycle: No

Name: DTG RECYCLING GROUP
Address: 8504 192ND AVE NE
City,State,Zip: REDMOND, WA 98053
Phone: 425-365-4265
Website: <https://www.dtgreecycle.com/>

Material Accepted: Newspaper
Type: Residential
Service Type: Pickup
Hours: Mon-Fri, 7am-3:30pm
Comments: DTG Recycle accepts a variety of construction site and demolition materials that will be recycled into new or reused products.

Material Category: Paper
Organization ID: 1052
Organization Name: DTG Recycling Group
Organization Contact: No Longer Tracked
Organization Email: No Longer Tracked
E-Cycle: No
Light Recycle: No

Name: DTG RECYCLING GROUP
Address: 8504 192ND AVE NE
City,State,Zip: REDMOND, WA 98053
Phone: 425-365-4265
Website: <https://www.dtgreecycle.com/>

Map ID
Direction
Distance
Elevation

MAP FINDINGS

Site

Database(s)

EDR ID Number
EPA ID Number

ALL WOOD RECYCLING AKA ALL SEASONS CONST (Continued)

S108699377

Material Accepted: Paper
Type: Residential
Service Type: Pickup
Hours: Mon-Fri, 7am-3:30pm
Comments: DTG Recycle accepts a variety of construction site and demolition materials that will be recycled into new or reused products.

Material Category: Paper
Organization ID: 1052
Organization Name: DTG Recycling Group
Organization Contact: No Longer Tracked
Organization Email: No Longer Tracked
E-Cycle: No
Light Recycle: No

Name: DTG RECYCLING GROUP
Address: 8504 192ND AVE NE
City,State,Zip: REDMOND, WA 98053
Phone: 425-365-4265
Website: <https://www.dtgreecycle.com/>

Material Accepted: Phone Books
Type: Residential
Service Type: Pickup
Hours: Mon-Fri, 7am-3:30pm
Comments: DTG Recycle accepts a variety of construction site and demolition materials that will be recycled into new or reused products.

Material Category: Paper
Organization ID: 1052
Organization Name: DTG Recycling Group
Organization Contact: No Longer Tracked
Organization Email: No Longer Tracked
E-Cycle: No
Light Recycle: No

Name: DTG RECYCLING GROUP
Address: 8504 192ND AVE NE
City,State,Zip: REDMOND, WA 98053
Phone: 425-365-4265
Website: <https://www.dtgreecycle.com/>

Material Accepted: Plastic Bottles & Jugs
Type: Residential
Service Type: Pickup
Hours: Mon-Fri, 7am-3:30pm
Comments: DTG Recycle accepts a variety of construction site and demolition materials that will be recycled into new or reused products.

Material Category: Plastic
Organization ID: 1052
Organization Name: DTG Recycling Group
Organization Contact: No Longer Tracked
Organization Email: No Longer Tracked
E-Cycle: No
Light Recycle: No

Name: DTG RECYCLING GROUP
Address: 8504 192ND AVE NE
City,State,Zip: REDMOND, WA 98053
Phone: 425-365-4265
Website: <https://www.dtgreecycle.com/>

Map ID
Direction
Distance
Elevation

MAP FINDINGS

Site

Database(s)

EDR ID Number
EPA ID Number

ALL WOOD RECYCLING AKA ALL SEASONS CONST (Continued)

S108699377

Material Accepted: Plastic Wrap & Film
Type: Residential
Service Type: Pickup
Hours: Mon-Fri, 7am-3:30pm
Comments: DTG Recycle accepts a variety of construction site and demolition materials that will be recycled into new or reused products.

Material Category: Plastic
Organization ID: 1052
Organization Name: DTG Recycling Group
Organization Contact: No Longer Tracked
Organization Email: No Longer Tracked
E-Cycle: No
Light Recycle: No

Name: DTG RECYCLING GROUP
Address: 8504 192ND AVE NE
City,State,Zip: REDMOND, WA 98053
Phone: 425-365-4265
Website: <https://www.dtgrecycle.com/>

Material Accepted: Plywood
Type: Residential
Service Type: Pickup
Hours: Mon-Fri, 7am-3:30pm
Comments: DTG Recycle accepts a variety of construction site and demolition materials that will be recycled into new or reused products.

Material Category: Construction
Organization ID: 1052
Organization Name: DTG Recycling Group
Organization Contact: No Longer Tracked
Organization Email: No Longer Tracked
E-Cycle: No
Light Recycle: No

Name: DTG RECYCLING GROUP
Address: 8504 192ND AVE NE
City,State,Zip: REDMOND, WA 98053
Phone: 425-365-4265
Website: <https://www.dtgrecycle.com/>

Material Accepted: Refrigerators & Freezers
Type: Residential
Service Type: Pickup
Hours: Mon-Fri, 7am-3:30pm
Comments: DTG Recycle accepts a variety of construction site and demolition materials that will be recycled into new or reused products.

Material Category: Appliances
Organization ID: 1052
Organization Name: DTG Recycling Group
Organization Contact: No Longer Tracked
Organization Email: No Longer Tracked
E-Cycle: No
Light Recycle: No

Name: DTG RECYCLING GROUP
Address: 8504 192ND AVE NE
City,State,Zip: REDMOND, WA 98053
Phone: 425-365-4265
Website: <https://www.dtgrecycle.com/>

Map ID
Direction
Distance
Elevation

MAP FINDINGS

Site

Database(s)

EDR ID Number
EPA ID Number

ALL WOOD RECYCLING AKA ALL SEASONS CONST (Continued)

S108699377

Material Accepted: Roofing Materials
Type: Residential
Service Type: Pickup
Hours: Mon-Fri, 7am-3:30pm
Comments: DTG Recycle accepts a variety of construction site and demolition materials that will be recycled into new or reused products.

Material Category: Construction
Organization ID: 1052
Organization Name: DTG Recycling Group
Organization Contact: No Longer Tracked
Organization Email: No Longer Tracked
E-Cycle: No
Light Recycle: No

Name: DTG RECYCLING GROUP
Address: 8504 192ND AVE NE
City,State,Zip: REDMOND, WA 98053
Phone: 425-365-4265
Website: <https://www.dtgrecycle.com/>

Material Accepted: Small Appliances
Type: Residential
Service Type: Pickup
Hours: Mon-Fri, 7am-3:30pm
Comments: DTG Recycle accepts a variety of construction site and demolition materials that will be recycled into new or reused products.

Material Category: Appliances
Organization ID: 1052
Organization Name: DTG Recycling Group
Organization Contact: No Longer Tracked
Organization Email: No Longer Tracked
E-Cycle: No
Light Recycle: No

Name: DTG RECYCLING GROUP
Address: 8504 192ND AVE NE
City,State,Zip: REDMOND, WA 98053
Phone: 425-365-4265
Website: <https://www.dtgrecycle.com/>

Material Accepted: Tin & Steel Cans
Type: Residential
Service Type: Pickup
Hours: Mon-Fri, 7am-3:30pm
Comments: DTG Recycle accepts a variety of construction site and demolition materials that will be recycled into new or reused products.

Material Category: Metal
Organization ID: 1052
Organization Name: DTG Recycling Group
Organization Contact: No Longer Tracked
Organization Email: No Longer Tracked
E-Cycle: No
Light Recycle: No

Name: DTG RECYCLING GROUP
Address: 8504 192ND AVE NE
City,State,Zip: REDMOND, WA 98053
Phone: 425-365-4265
Website: <https://www.dtgrecycle.com/>

Map ID
Direction
Distance
Elevation

MAP FINDINGS

Site

Database(s)

EDR ID Number
EPA ID Number

ALL WOOD RECYCLING AKA ALL SEASONS CONST (Continued)

S108699377

Material Accepted: Wooden Pallets
Type: Residential
Service Type: Pickup
Hours: Mon-Fri, 7am-3:30pm
Comments: DTG Recycle accepts a variety of construction site and demolition materials that will be recycled into new or reused products.

Material Category: Construction
Organization ID: 1052
Organization Name: DTG Recycling Group
Organization Contact: No Longer Tracked
Organization Email: No Longer Tracked
E-Cycle: No
Light Recycle: No

Name: DTG RECYCLING GROUP
Address: 8504 192ND AVE NE
City,State,Zip: REDMOND, WA 98053
Phone: 425-365-4265
Website: <https://www.dtgrecycle.com/>

Material Accepted: Yard Debris
Type: Residential
Service Type: Pickup
Hours: Mon-Fri, 7am-3:30pm
Comments: DTG Recycle accepts a variety of construction site and demolition materials that will be recycled into new or reused products.

Material Category: Home & Garden
Organization ID: 1052
Organization Name: DTG Recycling Group
Organization Contact: No Longer Tracked
Organization Email: No Longer Tracked
E-Cycle: No
Light Recycle: No

ALLSITES:

Name: ALL WOOD RECYCLING AKA ALL SEASONS CONST
Facility Id: 2397

Interaction: 4364
Interaction 1: A
Interaction 2: SCS
Ecology Program: TOXICS
Program Data: ISIS
Facility Alt.: All Wood Recycling AKA All Seasons Const
Program ID: Not reported
Date Interaction: 2006-07-13 00:00:00
Date Interaction 3: State Cleanup Site
Latitude: 47.678354634000002
Longitude: -122.08396262300001

Interaction: 4365
Interaction 1: A
Interaction 2: ENFORFNL
Ecology Program: WATQUAL
Program Data: DMS
Facility Alt.: Not reported
Program ID: Not reported

Map ID
Direction
Distance
Elevation

MAP FINDINGS

Site

Database(s)

EDR ID Number
EPA ID Number

ALL WOOD RECYCLING AKA ALL SEASONS CONST (Continued)

S108699377

Date Interaction: 2007-02-27 00:00:00
Date Interaction 3: Enforcement Final
Latitude: 47.678354634000002
Longitude: -122.08396262300001

Interaction: 92544
Interaction 1: I
Interaction 2: IND2GROUNDSWDP
Ecology Program: WATQUAL
Program Data: PARIS
Facility Alt.: All Wood Recycling AKA All Seasons Const
Program ID: ST0007455
Date Interaction: 2010-05-13 00:00:00
Date Interaction 3: Industrial to ground SWDP
Latitude: 47.678354634000002
Longitude: -122.08396262300001

Interaction: 78893
Interaction 1: A
Interaction 2: RSVP
Ecology Program: HAZWASTE
Program Data: RSVP
Facility Alt.: All Wood Recycling AKA All Seasons Const
Program ID: Not reported
Date Interaction: 2006-04-03 00:00:00
Date Interaction 3: Revised Site Visit Progra
Latitude: 47.678354634000002
Longitude: -122.08396262300001

Interaction: 122524
Interaction 1: A
Interaction 2: INDSWGP
Ecology Program: WATQUAL
Program Data: PARIS
Facility Alt.: AWR Redmond Yard
Program ID: WAR305821
Date Interaction: 2017-04-24 00:00:00
Date Interaction 3: Industrial SW GP
Latitude: 47.678354634000002
Longitude: -122.08396262300001

Interaction: 4363
Interaction 1: I
Interaction 2: SCS
Ecology Program: TOXICS
Program Data: ISIS
Facility Alt.: All Wood Recycling AKA All Seasons Const
Program ID: Not reported
Date Interaction: 1900-01-01 00:00:00
Date Interaction 3: State Cleanup Site
Latitude: 47.678354634000002
Longitude: -122.08396262300001

Map ID
Direction
Distance
Elevation

MAP FINDINGS

Site

Database(s)

EDR ID Number
EPA ID Number

ALL WOOD RECYCLING AKA ALL SEASONS CONST (Continued)

S108699377

SPILLS:

Name: ALL WOOD RECYCLING
Address: Not reported
City,State,Zip: REDMOND, WA
Facility ID: 554155
Medium: Not reported
Material Desc: PETROLEUM - DIESEL FUEL
Material Qty: 1
Material Units: UNKNOWN
Date Received: 03/28/2006
Contact Name: DAILY
Incident Date: Not reported
Incident Category Type: Not reported
Incident Category: Not reported
Latitude: Not reported
Longitude: Not reported
Source Type: Not reported
Source: Not reported
Vessel Facility Name2: Not reported
Recovered Quantity: Not reported
Resp Party Contact: Not reported
Cause: Not reported
Cause Type: Not reported
Resp Party Name: Not reported
Medium Type: Not reported
Contributing Factors: Not reported

Name: ALL WOOD RECYCLING
Address: 8504 192ND AVE NE
City,State,Zip: REDMOND, WA
Facility ID: 554155
Medium: Not reported
Material Desc: OTHER HAZARDOUS
Material Qty: Not reported
Material Units: Not reported
Date Received: 03/30/2006
Contact Name: Not reported
Incident Date: Not reported
Incident Category Type: Not reported
Incident Category: Not reported
Latitude: Not reported
Longitude: Not reported
Source Type: Not reported
Source: Not reported
Vessel Facility Name2: Not reported
Recovered Quantity: Not reported
Resp Party Contact: Not reported
Cause: Not reported
Cause Type: Not reported
Resp Party Name: Not reported
Medium Type: Not reported
Contributing Factors: Not reported

Name: ALL WOOD RECYCLING
Address: 8504 192ND AVE NE
City,State,Zip: REDMOND, WA
Facility ID: 554136

Map ID
 Direction
 Distance
 Elevation

MAP FINDINGS

Site

Database(s)

EDR ID Number
 EPA ID Number

ALL WOOD RECYCLING AKA ALL SEASONS CONST (Continued)

S108699377

Medium: Not reported
 Material Desc: PETROLEUM - DIESEL FUEL
 Material Qty: 10
 Material Units: GALLON
 Date Received: 03/27/2006
 Contact Name: Not reported
 Incident Date: Not reported
 Incident Category Type: Not reported
 Incident Category: Not reported
 Latitude: Not reported
 Longitude: Not reported
 Source Type: Not reported
 Source: Not reported
 Vessel Facility Name2: Not reported
 Recovered Quantity: Not reported
 Resp Party Contact: Not reported
 Cause: Not reported
 Cause Type: Not reported
 Resp Party Name: Not reported
 Medium Type: Not reported
 Contributing Factors: Not reported

NPDES:

Name: AWR REDMOND YARD
 Address: 8504 192ND AVE NE
 City,State,Zip: REDMOND, WA 98053
 Facility Status: Not reported
 Facility Type: Industrial SW GP
 Admin Region: Headquarters
 Date Issued: 11/20/2019
 Latitude: Not reported
 Longitude: Not reported
 Permit ID: WAR305821
 Permit Version: Not reported
 Permit Status: Active
 Permit SubStatus: Not reported
 Ecology Contact: Not reported
 WRIA: Not reported
 Permit Expiration Date: 12/31/2024
 Effective Date: 01/01/2020
 Days to Expiration: -1268

55
WNW
1/2-1
0.788 mi.
4160 ft.
Relative:
Lower
Actual:
52 ft.

SHULTZ DISTRIBUTING REDMOND
7822 178TH PL NE
REDMOND, WA 98052

HSL **1007074682**
CSCSL **N/A**
ALLSITES
SPILLS
FINDS
Financial Assurance

HSL:
 Name: SHULTZ DISTRIBUTING REDMOND
 Address: Not reported
 City,State,Zip: REDMOND, WA
 edr_fstat: WA
 edr_fzip: Not reported
 edr_fcnty: KING
 edr_zip: Not reported

Map ID
Direction
Distance
Elevation

MAP FINDINGS

Site

Database(s)

EDR ID Number
EPA ID Number

SHULTZ DISTRIBUTING REDMOND (Continued)

1007074682

Facility Type: Hazardous Sites List
Facility Status: Cleanup Started
FSID Number: 19358649
Rank: 3
Region: NW
EDR Link ID: 19358649
Region Decode: NORTHWEST REGIONAL OFFICE

CSCSL:

Name: SHULTZ DISTRIBUTING REDMOND
Address: 7822 178TH PL NE
City,State,Zip: REDMOND, WA 98052
Facility ID: 19358649
Region: Northwest
Lat/Long: 47.674041297896 / -122.1015150419
Clean Up Siteid: 8234
Site Status: Cleanup Started
Contaminant Name: Petroleum-Gasoline
Alternate Site Names: ASSOCIATED PETROLEUM PRODUCTS,ASSOCIATED PETROLEUM PRODUCTS,INC.,Nelson Petroleum,Redmond Petro LLC,Shultz Distributing Inc,SHULTZ DISTRIBUTING INC UST 1210
Site Rank: 3 - Moderate Risk
Has Institutional Control:Not reported
Past VCP: Not reported
Current VCP: Not reported
Ground Water: Confirmed Above Cleanup Levels
Surface Water: Not reported
Soil: Confirmed Above Cleanup Levels
Sediment: Not reported
Air: Not reported
Bedrock: Not reported
Responsible Unit: Northwest

ALLSITES:

Name: SHULTZ DISTRIBUTING REDMOND
Facility Id: 19358649

Interaction: 31042
Interaction 1: A
Interaction 2: LUST
Ecology Program: TOXICS
Program Data: ISIS
Facility Alt.: Not reported
Program ID: 10210
Date Interaction: 1991-08-05 00:00:00
Date Interaction 3: LUST Facility
Latitude: 47.674035887000002
Longitude: -122.10149235599999

Interaction: 140998
Interaction 1: A
Interaction 2: ENFORFNL
Ecology Program: TOXICS
Program Data: DMS
Facility Alt.: Not reported

Map ID
Direction
Distance
Elevation

MAP FINDINGS

Site

Database(s)

EDR ID Number
EPA ID Number

SHULTZ DISTRIBUTING REDMOND (Continued)

1007074682

Program ID: Not reported
Date Interaction: 2014-11-26 00:00:00
Date Interaction 3: Enforcement Final
Latitude: 47.674035887000002
Longitude: -122.10149235599999

Interaction: 140471
Interaction 1: I
Interaction 2: TIER2
Ecology Program: HAZWASTE
Program Data: EPCRA
Facility Alt.: NELSON PETROLEUM REDMOND
Program ID: CRK000063520
Date Interaction: 2004-01-01 00:00:00
Date Interaction 3: Emergency/Haz Chem Rpt TI
Latitude: 47.674035887000002
Longitude: -122.10149235599999

Interaction: 31043
Interaction 1: A
Interaction 2: UST
Ecology Program: TOXICS
Program Data: UST
Facility Alt.: ASSOCIATED PETROLEUM PRODUCTS
Program ID: 10210
Date Interaction: 2000-03-20 00:00:00
Date Interaction 3: Underground Storage Tank
Latitude: 47.674035887000002
Longitude: -122.10149235599999

SPILLS:

Name: Not reported
Address: 7822 178TH PL NE
City,State,Zip: REDMOND, WA 98052
Facility ID: 109805
Medium: Public Road Right-of-Way
Material Desc: GASOLINE
Material Qty: 1
Material Units: Gals
Date Received: Not reported
Contact Name: Not reported
Incident Date: 01/23/2020
Incident Category Type: Oil Spill
Incident Category: Oil Spill
Latitude: 47.67403
Longitude: -122.10157
Source Type: Facility
Source: Retail Petroleum Outlet
Vessel Facility Name2: Not reported
Recovered Quantity: 0
Resp Party Contact: Not reported
Cause: Not reported
Cause Type: Not reported
Resp Party Name: Not reported

Map ID
Direction
Distance
Elevation

MAP FINDINGS

Site

Database(s)

EDR ID Number
EPA ID Number

SHULTZ DISTRIBUTING REDMOND (Continued)

1007074682

Medium Type: Not reported
Contributing Factors: Not reported

Name: BEAR CREEK
Address: 7822 178TH PL NE
City,State,Zip: REDMOND, WA 98052
Facility ID: 108676
Medium: Catch Basin - Wet
Material Desc: GASOLINE
Material Qty: 0.1
Material Units: Gals
Date Received: Not reported
Contact Name: Not reported
Incident Date: 10/17/2019
Incident Category Type: Oil Spill
Incident Category: Oil Spill
Latitude: 47.67399
Longitude: -122.10144
Source Type: Facility
Source: Retail Petroleum Outlet
Vessel Facility Name2: Not reported
Recovered Quantity: 0.1
Resp Party Contact: Taryn Olson
Cause: APP Gasoline Spill Redmond 10/17/2019
Cause Type: Not reported
Resp Party Name: Associated Petroleum Products/World Fuel Services
Medium Type: Not reported
Contributing Factors: Not reported

Name: BEAR CREEK
Address: 7822 178TH PL NE
City,State,Zip: REDMOND, WA 98052
Facility ID: 108676
Medium: Roadway - Paved
Material Desc: GASOLINE
Material Qty: 0.4
Material Units: Gals
Date Received: Not reported
Contact Name: Not reported
Incident Date: 10/17/2019
Incident Category Type: Oil Spill
Incident Category: Oil Spill
Latitude: 47.67399
Longitude: -122.10144
Source Type: Facility
Source: Retail Petroleum Outlet
Vessel Facility Name2: Not reported
Recovered Quantity: 0.4
Resp Party Contact: Taryn Olson
Cause: APP Gasoline Spill Redmond 10/17/2019
Cause Type: Not reported
Resp Party Name: Associated Petroleum Products/World Fuel Services
Medium Type: Not reported
Contributing Factors: Not reported

Name: Not reported
Address: 7822 178TH PL NE

Map ID
Direction
Distance
Elevation

MAP FINDINGS

Site

Database(s)

EDR ID Number
EPA ID Number

SHULTZ DISTRIBUTING REDMOND (Continued)

1007074682

City,State,Zip: REDMOND, WA 98052
Facility ID: 109805
Medium: Public Road Right-of-Way
Material Desc: GASOLINE
Material Qty: 1
Material Units: Gals
Date Received: Not reported
Contact Name: Not reported
Incident Date: 01/23/2020
Incident Category Type: Oil Spill
Incident Category: Oil Spill
Latitude: 47.67403
Longitude: -122.10157
Source Type: Facility
Source: Retail Petroleum Outlet
Vessel Facility Name2: Not reported
Recovered Quantity: 0
Resp Party Contact: Not reported
Cause: Fuel Station Gas Sheen 01.23.2020
Cause Type: Not reported
Resp Party Name: Not reported
Medium Type: Not reported
Contributing Factors: Not reported

Name: APP FUEL STATION
Address: 7822 178TH PL NE
City,State,Zip: REDMOND, WA 98052
Facility ID: 104927
Medium: Impermeable surface
Material Desc: DIESEL LOW SULPHUR (ULSD)
Material Qty: 10
Material Units: Gals
Date Received: Not reported
Contact Name: Not reported
Incident Date: 03/16/2019
Incident Category Type: Oil Spill
Incident Category: Oil Spill
Latitude: 47.67403
Longitude: -122.10157
Source Type: Facility
Source: Retail Petroleum Outlet
Vessel Facility Name2: Not reported
Recovered Quantity: 10
Resp Party Contact: Unknown
Cause: APP fuel station diesel spill Redmond 3/16/19
Cause Type: Not reported
Resp Party Name: Associated Petroleum Products
Medium Type: Not reported
Contributing Factors: Not reported

Name: GREEN SPACES LANDSCAPING
Address: 7822 178TH PL NE
City,State,Zip: REDMOND, WA 98052
Facility ID: 104930
Medium: Impermeable surface
Material Desc: HYDRAULIC OIL
Material Qty: 2

Map ID
Direction
Distance
Elevation

MAP FINDINGS

Site

Database(s)

EDR ID Number
EPA ID Number

SHULTZ DISTRIBUTING REDMOND (Continued)

1007074682

Material Units: Gals
Date Received: Not reported
Contact Name: Not reported
Incident Date: 03/16/2019
Incident Category Type: Oil Spill
Incident Category: Oil Spill
Latitude: 47.67403
Longitude: -122.10157
Source Type: Facility
Source: Commercial/Industrial Facility
Vessel Facility Name2: Not reported
Recovered Quantity: 0
Resp Party Contact: Unknown
Cause: Waste Management Oil Spill Redmond 3/16/19
Cause Type: Not reported
Resp Party Name: Green Spaces Landscaping
Medium Type: Not reported
Contributing Factors: Not reported

Name: Not reported
Address: 7822 178TH PL NE
City,State,Zip: REDMOND, WA 98052
Facility ID: 109805
Medium: Public Road Right-of-Way
Material Desc: GASOLINE
Material Qty: 1
Material Units: Gals
Date Received: Not reported
Contact Name: Not reported
Incident Date: 01/23/2020
Incident Category Type: Oil Spill
Incident Category: Oil Spill
Latitude: 47.67403
Longitude: -122.10157
Source Type: Facility
Source: Retail Petroleum Outlet
Vessel Facility Name2: Not reported
Recovered Quantity: 0
Resp Party Contact: Not reported
Cause: Fuel Station Gas Sheen 01.23.2020
Cause Type: Not reported
Resp Party Name: Not reported
Medium Type: Not reported
Contributing Factors: Not reported

Name: Not reported
Address: 7822 178TH PL NE
City,State,Zip: REDMOND, WA 98052
Facility ID: 115714
Medium: Catch Basin - Dry
Material Desc: DIESEL LOW SULPHUR (ULSD)
Material Qty: 1
Material Units: Unknown
Date Received: Not reported
Contact Name: Not reported
Incident Date: 03/04/2021
Incident Category Type: Oil Spill

Map ID
Direction
Distance
Elevation

MAP FINDINGS

Site

Database(s)

EDR ID Number
EPA ID Number

SHULTZ DISTRIBUTING REDMOND (Continued)

1007074682

Incident Category: Oil Spill
Latitude: 47.67399
Longitude: -122.10144
Source Type: Facility
Source: Retail Petroleum Outlet
Vessel Facility Name2: Not reported
Recovered Quantity: Not reported
Resp Party Contact: Not reported
Cause: Diesel Spill Redmond 3/4/2021
Cause Type: Not reported
Resp Party Name: Not reported
Medium Type: Land
Contributing Factors: POOR OVERSIGHT

Name: APP FUEL STATION
Address: 7822 178TH PL NE
City,State,Zip: REDMOND, WA 98052
Facility ID: 104927
Medium: Impermeable surface
Material Desc: DIESEL LOW SULPHUR (ULSD)
Material Qty: 10
Material Units: Gals
Date Received: Not reported
Contact Name: Not reported
Incident Date: 03/16/2019
Incident Category Type: Oil Spill
Incident Category: Oil Spill
Latitude: 47.67403
Longitude: -122.10157
Source Type: Facility
Source: Retail Petroleum Outlet
Vessel Facility Name2: Not reported
Recovered Quantity: 10
Resp Party Contact: Not reported
Cause: Not reported
Cause Type: Not reported
Resp Party Name: Associated Petroleum Products
Medium Type: Not reported
Contributing Factors: Not reported

Name: GREEN SPACES LANDSCAPING
Address: 7822 178TH PL NE
City,State,Zip: REDMOND, WA 98052
Facility ID: 104930
Medium: Impermeable surface
Material Desc: HYDRAULIC OIL
Material Qty: 2
Material Units: Gals
Date Received: Not reported
Contact Name: Not reported
Incident Date: 03/16/2019
Incident Category Type: Oil Spill
Incident Category: Oil Spill
Latitude: 47.67403
Longitude: -122.10157
Source Type: Facility
Source: Commercial/Industrial Facility

Map ID
Direction
Distance
Elevation

MAP FINDINGS

Site

Database(s)

EDR ID Number
EPA ID Number

SHULTZ DISTRIBUTING REDMOND (Continued)

1007074682

Vessel Facility Name2: Not reported
Recovered Quantity: 0
Resp Party Contact: Not reported
Cause: Not reported
Cause Type: Not reported
Resp Party Name: Green Spaces Landscaping
Medium Type: Not reported
Contributing Factors: Not reported

FINDS:

Registry ID: 110015513247

Click Here:

Environmental Interest/Information System:

Washington Facility / Site Identification System (WA-FSIS) provides a means to query and display data maintained by the Washington Department of Ecology. This system contains key information for each facility/site that is currently, or has been, of interest to the Air Quality, Dam Safety, Hazardous Waste, Toxics Cleanup, and Water Quality Programs.

[Click this hyperlink](#) while viewing on your computer to access additional FINDS: detail in the EDR Site Report.

WA Financial Assurance 1:

Name: ASSOCIATED PETROLEUM PRODUCTS, INC.
Address: 7822 178TH PL NE
City,State,Zip: REDMOND, WA 98052
DOE Site ID: 10210
Financial Resp Type: GREAT AMERICAN E&S INSURANCE CO
Inception Date: 12/16/2020
Expiration Date: 02/01/2022
Address 2: Not reported
Policy Number: 05-TOP-000016478
Effective Date: 12/16/2020
Liability Limit Type: Not reported
Compliance Method: Not reported
Proof of Responsibility Document Flag: Not reported
Retroactive Date: Not reported
Latitude: 47.674041298
Longitude: -122.10151504

Name: ASSOCIATED PETROLEUM PRODUCTS, INC.
Address: 7822 178TH PL NE
City,State,Zip: REDMOND, WA 98052
DOE Site ID: 10210
Financial Resp Type: GREAT AMERICAN E&S INSURANCE CO
Inception Date: 02/01/2019
Expiration Date: 02/01/2020
Address 2: Not reported
Policy Number: 05-TOP-000000759
Effective Date: 02/01/2019
Liability Limit Type: Not reported
Compliance Method: Not reported
Proof of Responsibility Document Flag: Not reported
Retroactive Date: Not reported
Latitude: 47.674041298

Map ID
Direction
Distance
Elevation

MAP FINDINGS

Site

Database(s)

EDR ID Number
EPA ID Number

SHULTZ DISTRIBUTING REDMOND (Continued)

1007074682

Longitude: -122.10151504
Name: ASSOCIATED PETROLEUM PRODUCTS, INC.
Address: 7822 178TH PL NE
City,State,Zip: REDMOND, WA 98052
DOE Site ID: 10210
Financial Resp Type: GREAT AMERICAN E&S INSURANCE CO
Inception Date: 02/01/2020
Expiration Date: 02/01/2021
Address 2: Not reported
Policy Number: 05-TOP-0000007703
Effective Date: 02/01/2020
Liability Limit Type: Not reported
Compliance Method: Not reported
Proof of Responsibility Document Flag: Not reported
Retroactive Date: Not reported
Latitude: 47.674041298
Longitude: -122.10151504

Name: ASSOCIATED PETROLEUM PRODUCTS, INC.
Address: 7822 178TH PL NE
City,State,Zip: REDMOND, WA 98052
DOE Site ID: 10210
Financial Resp Type: GREAT AMERICAN E & S INSURANCE
Inception Date: 02/01/2016
Expiration Date: 02/01/2017
Address 2: Not reported
Policy Number: BTA9986632-05
Effective Date: 02/01/2016
Liability Limit Type: Not reported
Compliance Method: Not reported
Proof of Responsibility Document Flag: Not reported
Retroactive Date: Not reported
Latitude: 47.674041298
Longitude: -122.10151504

Name: ASSOCIATED PETROLEUM PRODUCTS, INC.
Address: 7822 178TH PL NE
City,State,Zip: REDMOND, WA 98052
DOE Site ID: 10210
Financial Resp Type: GREAT AMERICAN E&S INSURANCE CO
Inception Date: 01/25/2017
Expiration Date: 02/01/2018
Address 2: Not reported
Policy Number: BTA 9986632-06
Effective Date: 01/25/2017
Liability Limit Type: Not reported
Compliance Method: Not reported
Proof of Responsibility Document Flag: Not reported
Retroactive Date: Not reported
Latitude: 47.674041298
Longitude: -122.10151504

Name: ASSOCIATED PETROLEUM PRODUCTS, INC.
Address: 7822 178TH PL NE
City,State,Zip: REDMOND, WA 98052
DOE Site ID: 10210

Map ID
Direction
Distance
Elevation

MAP FINDINGS

Site

Database(s)

EDR ID Number
EPA ID Number

SHULTZ DISTRIBUTING REDMOND (Continued)

1007074682

Financial Resp Type: GREAT AMERICAN E&S INSURANCE CO
Inception Date: 01/22/2018
Expiration Date: 02/01/2019
Address 2: Not reported
Policy Number: BTA 9986632-07
Effective Date: 01/22/2018
Liability Limit Type: Not reported
Compliance Method: Not reported
Proof of Responsibility Document Flag: Not reported
Retroactive Date: Not reported
Latitude: 47.674041298
Longitude: -122.10151504

56
WSW
1/2-1
0.877 mi.
4630 ft.

LAKE WASHINGTON SCHOOL DIST 414
6505 176TH NE MARYMOOR ANNEX
REDMOND, WA 98052

CSCSL 1000199238
UST WAD982653586
ALLSITES
RCRA NonGen / NLR

Relative:
Lower
Actual:
48 ft.

CSCSL:
Name: LAKE WASHINGTON SCHOOL DIST 414
Address: 6505 176TH AVE NE
City,State,Zip: REDMOND, WA 98052
Facility ID: 23529559
Region: Northwest
Lat/Long: 47.664264687627 / -122.1062382200
Clean Up Siteid: 1104
Site Status: Awaiting Cleanup
Contaminant Name: Halogenated Organics
Alternate Site Names: FORWARD MAINTENANCE SHOP,LAKE WA TECHNICAL COLLEGE,MARYMOOR ANNEX,NIKE MISSILE SITE,REDMOND CAMPUS

Site Rank: Not reported
Has Institutional Control:Not reported
Past VCP: Not reported
Current VCP: Not reported
Ground Water: Below Cleanup Levels
Surface Water: Not reported
Soil: Not reported
Sediment: Not reported
Air: Not reported
Bedrock: Not reported
Responsible Unit: Northwest

Name: LAKE WASHINGTON SCHOOL DIST 414
Address: 6505 176TH AVE NE
City,State,Zip: REDMOND, WA 98052
Facility ID: 23529559
Region: Northwest
Lat/Long: 47.664264687627 / -122.1062382200
Clean Up Siteid: 1104
Site Status: Awaiting Cleanup
Contaminant Name: Metals Priority Pollutants
Alternate Site Names: FORWARD MAINTENANCE SHOP,LAKE WA TECHNICAL COLLEGE,MARYMOOR ANNEX,NIKE MISSILE SITE,REDMOND CAMPUS

Site Rank: Not reported
Has Institutional Control:Not reported
Past VCP: Not reported
Current VCP: Not reported

Map ID
Direction
Distance
Elevation

MAP FINDINGS

Site

Database(s)

EDR ID Number
EPA ID Number

LAKE WASHINGTON SCHOOL DIST 414 (Continued)

1000199238

Ground Water: Suspected
Surface Water: Suspected
Soil: Confirmed Above Cleanup Levels
Sediment: Not reported
Air: Not reported
Bedrock: Not reported
Responsible Unit: Northwest

Name: LAKE WASHINGTON SCHOOL DIST 414
Address: 6505 176TH AVE NE
City,State,Zip: REDMOND, WA 98052
Facility ID: 23529559
Region: Northwest
Lat/Long: 47.664264687627 / -122.1062382200
Clean Up Siteid: 1104
Site Status: Awaiting Cleanup
Contaminant Name: Non-Halogenated Solvents
Alternate Site Names: FORWARD MAINTENANCE SHOP,LAKE WA TECHNICAL COLLEGE,MARYMOOR ANNEX,NIKE MISSILE SITE,REDMOND CAMPUS

Site Rank: Not reported
Has Institutional Control:Not reported
Past VCP: Not reported
Current VCP: Not reported
Ground Water: Suspected
Surface Water: Not reported
Soil: Confirmed Above Cleanup Levels
Sediment: Not reported
Air: Not reported
Bedrock: Not reported
Responsible Unit: Northwest

Name: LAKE WASHINGTON SCHOOL DIST 414
Address: 6505 176TH AVE NE
City,State,Zip: REDMOND, WA 98052
Facility ID: 23529559
Region: Northwest
Lat/Long: 47.664264687627 / -122.1062382200
Clean Up Siteid: 1104
Site Status: Awaiting Cleanup
Contaminant Name: Pesticides-Unspecified
Alternate Site Names: FORWARD MAINTENANCE SHOP,LAKE WA TECHNICAL COLLEGE,MARYMOOR ANNEX,NIKE MISSILE SITE,REDMOND CAMPUS

Site Rank: Not reported
Has Institutional Control:Not reported
Past VCP: Not reported
Current VCP: Not reported
Ground Water: Not reported
Surface Water: Not reported
Soil: Confirmed Above Cleanup Levels
Sediment: Not reported
Air: Not reported
Bedrock: Not reported
Responsible Unit: Northwest

Name: LAKE WASHINGTON SCHOOL DIST 414
Address: 6505 176TH AVE NE
City,State,Zip: REDMOND, WA 98052

Map ID
Direction
Distance
Elevation

MAP FINDINGS

Site

Database(s)

EDR ID Number
EPA ID Number

LAKE WASHINGTON SCHOOL DIST 414 (Continued)

1000199238

Facility ID: 23529559
Region: Northwest
Lat/Long: 47.664264687627 / -122.1062382200
Clean Up Siteid: 1104
Site Status: Awaiting Cleanup
Contaminant Name: Petroleum Products-Unspecified
Alternate Site Names: FORWARD MAINTENANCE SHOP,LAKE WA TECHNICAL COLLEGE,MARYMOOR ANNEX,NIKE MISSILE SITE,REDMOND CAMPUS
Site Rank: Not reported
Has Institutional Control:Not reported
Past VCP: Not reported
Current VCP: Not reported
Ground Water: Suspected
Surface Water: Suspected
Soil: Confirmed Above Cleanup Levels
Sediment: Not reported
Air: Not reported
Bedrock: Not reported
Responsible Unit: Northwest

Name: LAKE WASHINGTON SCHOOL DIST 414
Address: 6505 176TH AVE NE
City,State,Zip: REDMOND, WA 98052
Facility ID: 23529559
Region: Northwest
Lat/Long: 47.664264687627 / -122.1062382200
Clean Up Siteid: 1104
Site Status: Awaiting Cleanup
Contaminant Name: Polycyclic Aromatic Hydrocarbons
Alternate Site Names: FORWARD MAINTENANCE SHOP,LAKE WA TECHNICAL COLLEGE,MARYMOOR ANNEX,NIKE MISSILE SITE,REDMOND CAMPUS
Site Rank: Not reported
Has Institutional Control:Not reported
Past VCP: Not reported
Current VCP: Not reported
Ground Water: Not reported
Surface Water: Not reported
Soil: Confirmed Above Cleanup Levels
Sediment: Not reported
Air: Not reported
Bedrock: Not reported
Responsible Unit: Northwest

UST:

Name: FORWARD MAINTENANCE SHOP
Address: 6505 176 NE
City: REDMOND
Zip: 98052
Facility ID: 23529559
Site Id: 9722
Decimal Latitude: 47.664264687627
Decimal Longitude: -122.106238220032

Tank Name: 1
Tag Number: Not reported
Tank Status: Exempt
Tank Status Date: 08/06/1996

Map ID
Direction
Distance
Elevation

MAP FINDINGS

Site

Database(s)

EDR ID Number
EPA ID Number

LAKE WASHINGTON SCHOOL DIST 414 (Continued)

1000199238

Tank Install Date: 12/31/1964
Tank Closure Date: Not reported
Capacity Range: Not reported
Tank Permit Expiration Date: Not reported
Tank Upgrade Date: Not reported
Tank Spill Prevention: Not reported
Tank Overfill Prevention: Not reported
Tank Material: Steel
Tank Construction: Not reported
Tank Tightness Test: Not reported
Tank Corrosion Protection: Not reported
Tank Manifold: Not reported
Tank Release Detection: Not reported
Tank SFC Type: Not reported
Pipe Material: Steel
Pipe Construction: Not reported
Pipe Primary Release Detection: Not reported
Pipe Second Release Detection: Not reported
Pipe Corrosion Protection: Not reported
Pipe Pumping System: Not reported
Responsible Unit: Northwest
Dispenser/Pump SFC Type: Not reported
Region: Northwest
Is Active: False
Actual Capacity: Not reported
Pipe Install Date: Not reported
Turbine Sump Construction: Not reported
Compartment Number: 1
Stored Substance: Heating Fuel
Used Substance: Not reported
Compartment Capacity: Not reported

ALLSITES:

Name: LAKE WASHINGTON SCHOOL DIST 414
Facility Id: 23529559

Interaction: 33223
Interaction 1: A
Interaction 2: INDPNDNT
Ecology Program: TOXICS
Program Data: ISIS
Facility Alt.: Lake Washington School Dist 414
Program ID: Not reported
Date Interaction: 2002-05-20 00:00:00
Date Interaction 3: Independent Cleanup
Latitude: 47.664259625
Longitude: -122.106231161

Interaction: 33221
Interaction 1: I
Interaction 2: HWG
Ecology Program: HAZWASTE
Program Data: TURBOWASTE
Facility Alt.: Not reported
Program ID: WAD982653586
Date Interaction: 1988-07-29 00:00:00

Map ID
Direction
Distance
Elevation

MAP FINDINGS

Site

Database(s)

EDR ID Number
EPA ID Number

LAKE WASHINGTON SCHOOL DIST 414 (Continued)

1000199238

Date Interaction 3: Hazardous Waste Generator
Latitude: 47.664259625
Longitude: -122.106231161

Interaction: 33222
Interaction 1: I
Interaction 2: UST
Ecology Program: TOXICS
Program Data: UST
Facility Alt.: Not reported
Program ID: 9722
Date Interaction: 2000-02-29 00:00:00
Date Interaction 3: Underground Storage Tank
Latitude: 47.664259625
Longitude: -122.106231161

RCRA NonGen / NLR:

Date Form Received by Agency: 19880729
Handler Name: LAKE WASHINGTON SCHOOL DIST 414
Handler Address: 6505 176TH NE MARYMOOR ANNEX
Handler City,State,Zip: REDMOND, WA 98052
EPA ID: WAD982653586
Contact Name: LAKE WASHINGTON LAKE WASHINGTON
Contact Address: PO BOX 97039
Contact City,State,Zip: REDMOND, WA 98073
Contact Telephone: 000-000-0000
Contact Fax: 000-000-0000
Contact Email: Not reported
Contact Title: Not reported
EPA Region: 10
Land Type: Private
Federal Waste Generator Description: Not a generator, verified
Non-Notifier: Not reported
Biennial Report Cycle: Not reported
Accessibility: Not reported
Active Site Indicator: Not reported
State District Owner: WA
State District: NWRO
Mailing Address: PO BOX 97039
Mailing City,State,Zip: REDMOND, WA 98073
Owner Name: LAKE WASHINGTON L
Owner Type: Private
Operator Name: Not reported
Operator Type: Not reported
Short-Term Generator Activity: No
Importer Activity: No
Mixed Waste Generator: No
Transporter Activity: No
Transfer Facility Activity: No
Recycler Activity with Storage: No
Small Quantity On-Site Burner Exemption: No
Smelting Melting and Refining Furnace Exemption: No
Underground Injection Control: No
Off-Site Waste Receipt: No
Universal Waste Indicator: No

Map ID
 Direction
 Distance
 Elevation

MAP FINDINGS

Site

Database(s)

EDR ID Number
 EPA ID Number

LAKE WASHINGTON SCHOOL DIST 414 (Continued)

1000199238

Universal Waste Destination Facility:	No
Federal Universal Waste:	No
Active Site Fed-Reg Treatment Storage and Disposal Facility:	Not reported
Active Site Converter Treatment storage and Disposal Facility:	Not reported
Active Site State-Reg Treatment Storage and Disposal Facility:	Not reported
Active Site State-Reg Handler:	---
Federal Facility Indicator:	Not reported
Hazardous Secondary Material Indicator:	NN
Sub-Part K Indicator:	Not reported
Commercial TSD Indicator:	No
Treatment Storage and Disposal Type:	Not reported
2018 GPRA Permit Baseline:	Not on the Baseline
2018 GPRA Renewals Baseline:	Not on the Baseline
Permit Renewals Workload Universe:	Not reported
Permit Workload Universe:	Not reported
Permit Progress Universe:	Not reported
Post-Closure Workload Universe:	Not reported
Closure Workload Universe:	Not reported
202 GPRA Corrective Action Baseline:	No
Corrective Action Workload Universe:	No
Subject to Corrective Action Universe:	No
Non-TSDFs Where RCRA CA has Been Imposed Universe:	No
TSDFs Potentially Subject to CA Under 3004 (u)/(v) Universe:	No
TSDFs Only Subject to CA under Discretionary Auth Universe:	No
Corrective Action Priority Ranking:	No NCAPS ranking
Environmental Control Indicator:	No
Institutional Control Indicator:	No
Human Exposure Controls Indicator:	N/A
Groundwater Controls Indicator:	N/A
Operating TSDF Universe:	Not reported
Full Enforcement Universe:	Not reported
Significant Non-Complier Universe:	No
Unaddressed Significant Non-Complier Universe:	No
Addressed Significant Non-Complier Universe:	No
Significant Non-Complier With a Compliance Schedule Universe:	No
Financial Assurance Required:	Not reported
Handler Date of Last Change:	20120216
Recognized Trader-Importer:	No
Recognized Trader-Exporter:	No
Importer of Spent Lead Acid Batteries:	No
Exporter of Spent Lead Acid Batteries:	No
Recycler Activity Without Storage:	Not reported
Manifest Broker:	Not reported
Sub-Part P Indicator:	No

Handler - Owner Operator:

Owner/Operator Indicator:	Owner
Owner/Operator Name:	LAKE WASHINGTON TECHNICAL COLLEGE
Legal Status:	Private
Date Became Current:	20020520
Date Ended Current:	Not reported
Owner/Operator Address:	11605 132ND AVE NE
Owner/Operator City,State,Zip:	KIRKLAND, WA 98034
Owner/Operator Telephone:	000-000-0000
Owner/Operator Telephone Ext:	Not reported
Owner/Operator Fax:	Not reported

Map ID
Direction
Distance
Elevation

MAP FINDINGS

Site

Database(s)

EDR ID Number
EPA ID Number

LAKE WASHINGTON SCHOOL DIST 414 (Continued)

1000199238

Owner/Operator Email:	Not reported
Owner/Operator Indicator:	Owner
Owner/Operator Name:	LAKE WASHINGTON SCHOOL DIST
Legal Status:	Private
Date Became Current:	19960502
Date Ended Current:	Not reported
Owner/Operator Address:	6505 176TH AVE NE
Owner/Operator City,State,Zip:	REDMOND, WA 98052
Owner/Operator Telephone:	000-000-0000
Owner/Operator Telephone Ext:	Not reported
Owner/Operator Fax:	Not reported
Owner/Operator Email:	Not reported
Owner/Operator Indicator:	Owner
Owner/Operator Name:	LAKE WASHINGTON TECHNICAL COLLEGE
Legal Status:	Private
Date Became Current:	Not reported
Date Ended Current:	Not reported
Owner/Operator Address:	11605 132ND AVE NE
Owner/Operator City,State,Zip:	KIRKLAND, WA 98034-8506
Owner/Operator Telephone:	000-000-0000
Owner/Operator Telephone Ext:	Not reported
Owner/Operator Fax:	Not reported
Owner/Operator Email:	Not reported
Owner/Operator Indicator:	Owner
Owner/Operator Name:	LAKE WASHINGTON L
Legal Status:	Private
Date Became Current:	19960502
Date Ended Current:	Not reported
Owner/Operator Address:	6505 176TH AVE NE
Owner/Operator City,State,Zip:	REDMOND, WA 98052-4943
Owner/Operator Telephone:	000-000-0000
Owner/Operator Telephone Ext:	Not reported
Owner/Operator Fax:	Not reported
Owner/Operator Email:	Not reported
Owner/Operator Indicator:	Operator
Owner/Operator Name:	LAKE WASHINGTON SCHOOL DIST 414
Legal Status:	Private
Date Became Current:	Not reported
Date Ended Current:	Not reported
Owner/Operator Address:	6505 176TH NE MARYMOOR ANNEX
Owner/Operator City,State,Zip:	REDMOND, WA 98052
Owner/Operator Telephone:	000-000-0000
Owner/Operator Telephone Ext:	Not reported
Owner/Operator Fax:	Not reported
Owner/Operator Email:	Not reported
Owner/Operator Indicator:	Operator
Owner/Operator Name:	LAKE WASHINGTON SCHOOL DIST
Legal Status:	Private
Date Became Current:	Not reported
Date Ended Current:	Not reported
Owner/Operator Address:	6505 176TH AVE NE
Owner/Operator City,State,Zip:	REDMOND, WA 98052-4943

Map ID
Direction
Distance
Elevation

MAP FINDINGS

Site

Database(s)

EDR ID Number
EPA ID Number

LAKE WASHINGTON SCHOOL DIST 414 (Continued)

1000199238

Owner/Operator Telephone: 000-000-0000
Owner/Operator Telephone Ext: Not reported
Owner/Operator Fax: Not reported
Owner/Operator Email: Not reported

Historic Generators:

Receive Date: 19880729
Handler Name: LAKE WASHINGTON SCHOOL DIST 414
Federal Waste Generator Description: Not a generator, verified
State District Owner: WA
Large Quantity Handler of Universal Waste: No
Recognized Trader Importer: No
Recognized Trader Exporter: No
Spent Lead Acid Battery Importer: No
Spent Lead Acid Battery Exporter: No
Current Record: No
Non Storage Recycler Activity: Not reported
Electronic Manifest Broker: Not reported

Receive Date: 19880729
Handler Name: LAKE WASHINGTON SCHOOL DIST 414
Federal Waste Generator Description: Not a generator, verified
State District Owner: WA
Large Quantity Handler of Universal Waste: No
Recognized Trader Importer: No
Recognized Trader Exporter: No
Spent Lead Acid Battery Importer: No
Spent Lead Acid Battery Exporter: No
Current Record: Yes
Non Storage Recycler Activity: Not reported
Electronic Manifest Broker: Not reported

Receive Date: 19880729
Handler Name: LAKE WASHINGTON SCHOOL DIST 414
Federal Waste Generator Description: Not a generator, verified
State District Owner: WA
Large Quantity Handler of Universal Waste: No
Recognized Trader Importer: Not reported
Recognized Trader Exporter: Not reported
Spent Lead Acid Battery Importer: Not reported
Spent Lead Acid Battery Exporter: Not reported
Current Record: No
Non Storage Recycler Activity: Not reported
Electronic Manifest Broker: Not reported

List of NAICS Codes and Descriptions:

NAICS Code: 61111
NAICS Description: ELEMENTARY AND SECONDARY SCHOOLS

Facility Has Received Notices of Violations:

Violations: No Violations Found

Evaluation Action Summary:

Evaluations: No Evaluations Found

Count: 0 records.

ORPHAN SUMMARY

City	EDR ID	Site Name	Site Address	Zip	Database(s)
NO SITES FOUND					

GOVERNMENT RECORDS SEARCHED / DATA CURRENCY TRACKING

To maintain currency of the following federal and state databases, EDR contacts the appropriate governmental agency on a monthly or quarterly basis, as required.

Number of Days to Update: Provides confirmation that EDR is reporting records that have been updated within 90 days from the date the government agency made the information available to the public.

STANDARD ENVIRONMENTAL RECORDS

Lists of Federal NPL (Superfund) sites

NPL: National Priority List

National Priorities List (Superfund). The NPL is a subset of CERCLIS and identifies over 1,200 sites for priority cleanup under the Superfund Program. NPL sites may encompass relatively large areas. As such, EDR provides polygon coverage for over 1,000 NPL site boundaries produced by EPA's Environmental Photographic Interpretation Center (EPIC) and regional EPA offices.

Date of Government Version: 10/20/2021	Source: EPA
Date Data Arrived at EDR: 11/05/2021	Telephone: N/A
Date Made Active in Reports: 11/29/2021	Last EDR Contact: 12/01/2021
Number of Days to Update: 24	Next Scheduled EDR Contact: 01/10/2022
	Data Release Frequency: Quarterly

NPL Site Boundaries

Sources:

EPA's Environmental Photographic Interpretation Center (EPIC)
Telephone: 202-564-7333

EPA Region 1
Telephone 617-918-1143

EPA Region 6
Telephone: 214-655-6659

EPA Region 3
Telephone 215-814-5418

EPA Region 7
Telephone: 913-551-7247

EPA Region 4
Telephone 404-562-8033

EPA Region 8
Telephone: 303-312-6774

EPA Region 5
Telephone 312-886-6686

EPA Region 9
Telephone: 415-947-4246

EPA Region 10
Telephone 206-553-8665

Proposed NPL: Proposed National Priority List Sites

A site that has been proposed for listing on the National Priorities List through the issuance of a proposed rule in the Federal Register. EPA then accepts public comments on the site, responds to the comments, and places on the NPL those sites that continue to meet the requirements for listing.

Date of Government Version: 10/20/2021	Source: EPA
Date Data Arrived at EDR: 11/05/2021	Telephone: N/A
Date Made Active in Reports: 11/29/2021	Last EDR Contact: 12/01/2021
Number of Days to Update: 24	Next Scheduled EDR Contact: 01/10/2022
	Data Release Frequency: Quarterly

NPL LIENS: Federal Superfund Liens

Federal Superfund Liens. Under the authority granted the USEPA by CERCLA of 1980, the USEPA has the authority to file liens against real property in order to recover remedial action expenditures or when the property owner received notification of potential liability. USEPA compiles a listing of filed notices of Superfund Liens.

GOVERNMENT RECORDS SEARCHED / DATA CURRENCY TRACKING

Date of Government Version: 10/15/1991
Date Data Arrived at EDR: 02/02/1994
Date Made Active in Reports: 03/30/1994
Number of Days to Update: 56

Source: EPA
Telephone: 202-564-4267
Last EDR Contact: 08/15/2011
Next Scheduled EDR Contact: 11/28/2011
Data Release Frequency: No Update Planned

Lists of Federal Delisted NPL sites

Delisted NPL: National Priority List Deletions

The National Oil and Hazardous Substances Pollution Contingency Plan (NCP) establishes the criteria that the EPA uses to delete sites from the NPL. In accordance with 40 CFR 300.425.(e), sites may be deleted from the NPL where no further response is appropriate.

Date of Government Version: 10/20/2021
Date Data Arrived at EDR: 11/05/2021
Date Made Active in Reports: 11/29/2021
Number of Days to Update: 24

Source: EPA
Telephone: N/A
Last EDR Contact: 12/01/2021
Next Scheduled EDR Contact: 01/10/2022
Data Release Frequency: Quarterly

Lists of Federal sites subject to CERCLA removals and CERCLA orders

FEDERAL FACILITY: Federal Facility Site Information listing

A listing of National Priority List (NPL) and Base Realignment and Closure (BRAC) sites found in the Comprehensive Environmental Response, Compensation and Liability Information System (CERCLIS) Database where EPA Federal Facilities Restoration and Reuse Office is involved in cleanup activities.

Date of Government Version: 05/25/2021
Date Data Arrived at EDR: 06/24/2021
Date Made Active in Reports: 09/20/2021
Number of Days to Update: 88

Source: Environmental Protection Agency
Telephone: 703-603-8704
Last EDR Contact: 10/01/2021
Next Scheduled EDR Contact: 01/10/2022
Data Release Frequency: Varies

SEMS: Superfund Enterprise Management System

SEMS (Superfund Enterprise Management System) tracks hazardous waste sites, potentially hazardous waste sites, and remedial activities performed in support of EPA's Superfund Program across the United States. The list was formerly known as CERCLIS, renamed to SEMS by the EPA in 2015. The list contains data on potentially hazardous waste sites that have been reported to the USEPA by states, municipalities, private companies and private persons, pursuant to Section 103 of the Comprehensive Environmental Response, Compensation, and Liability Act (CERCLA). This dataset also contains sites which are either proposed to or on the National Priorities List (NPL) and the sites which are in the screening and assessment phase for possible inclusion on the NPL.

Date of Government Version: 10/20/2021
Date Data Arrived at EDR: 11/05/2021
Date Made Active in Reports: 11/29/2021
Number of Days to Update: 24

Source: EPA
Telephone: 800-424-9346
Last EDR Contact: 12/01/2021
Next Scheduled EDR Contact: 01/24/2022
Data Release Frequency: Quarterly

Lists of Federal CERCLA sites with NFRAP

SEMS-ARCHIVE: Superfund Enterprise Management System Archive

GOVERNMENT RECORDS SEARCHED / DATA CURRENCY TRACKING

SEMS-ARCHIVE (Superfund Enterprise Management System Archive) tracks sites that have no further interest under the Federal Superfund Program based on available information. The list was formerly known as the CERCLIS-NFRAP, renamed to SEMS ARCHIVE by the EPA in 2015. EPA may perform a minimal level of assessment work at a site while it is archived if site conditions change and/or new information becomes available. Archived sites have been removed and archived from the inventory of SEMS sites. Archived status indicates that, to the best of EPA's knowledge, assessment at a site has been completed and that EPA has determined no further steps will be taken to list the site on the National Priorities List (NPL), unless information indicates this decision was not appropriate or other considerations require a recommendation for listing at a later time. The decision does not necessarily mean that there is no hazard associated with a given site; it only means that, based upon available information, the location is not judged to be potential NPL site.

Date of Government Version: 10/20/2021	Source: EPA
Date Data Arrived at EDR: 11/05/2021	Telephone: 800-424-9346
Date Made Active in Reports: 11/29/2021	Last EDR Contact: 12/01/2021
Number of Days to Update: 24	Next Scheduled EDR Contact: 01/24/2022
	Data Release Frequency: Quarterly

Lists of Federal RCRA facilities undergoing Corrective Action

CORRACTS: Corrective Action Report

CORRACTS identifies hazardous waste handlers with RCRA corrective action activity.

Date of Government Version: 09/13/2021	Source: EPA
Date Data Arrived at EDR: 09/15/2021	Telephone: 800-424-9346
Date Made Active in Reports: 10/12/2021	Last EDR Contact: 09/15/2021
Number of Days to Update: 27	Next Scheduled EDR Contact: 01/03/2022
	Data Release Frequency: Quarterly

Lists of Federal RCRA TSD facilities

RCRA-TSDF: RCRA - Treatment, Storage and Disposal

RCRAInfo is EPA's comprehensive information system, providing access to data supporting the Resource Conservation and Recovery Act (RCRA) of 1976 and the Hazardous and Solid Waste Amendments (HSWA) of 1984. The database includes selective information on sites which generate, transport, store, treat and/or dispose of hazardous waste as defined by the Resource Conservation and Recovery Act (RCRA). Transporters are individuals or entities that move hazardous waste from the generator offsite to a facility that can recycle, treat, store, or dispose of the waste. TSDFs treat, store, or dispose of the waste.

Date of Government Version: 09/13/2021	Source: Environmental Protection Agency
Date Data Arrived at EDR: 09/15/2021	Telephone: (206) 553-1200
Date Made Active in Reports: 10/12/2021	Last EDR Contact: 09/15/2021
Number of Days to Update: 27	Next Scheduled EDR Contact: 01/03/2022
	Data Release Frequency: Quarterly

Lists of Federal RCRA generators

RCRA-LQG: RCRA - Large Quantity Generators

RCRAInfo is EPA's comprehensive information system, providing access to data supporting the Resource Conservation and Recovery Act (RCRA) of 1976 and the Hazardous and Solid Waste Amendments (HSWA) of 1984. The database includes selective information on sites which generate, transport, store, treat and/or dispose of hazardous waste as defined by the Resource Conservation and Recovery Act (RCRA). Large quantity generators (LQGs) generate over 1,000 kilograms (kg) of hazardous waste, or over 1 kg of acutely hazardous waste per month.

Date of Government Version: 09/13/2021	Source: Environmental Protection Agency
Date Data Arrived at EDR: 09/15/2021	Telephone: (206) 553-1200
Date Made Active in Reports: 10/12/2021	Last EDR Contact: 09/15/2021
Number of Days to Update: 27	Next Scheduled EDR Contact: 01/03/2022
	Data Release Frequency: Quarterly

GOVERNMENT RECORDS SEARCHED / DATA CURRENCY TRACKING

RCRA-SQG: RCRA - Small Quantity Generators

RCRAInfo is EPA's comprehensive information system, providing access to data supporting the Resource Conservation and Recovery Act (RCRA) of 1976 and the Hazardous and Solid Waste Amendments (HSWA) of 1984. The database includes selective information on sites which generate, transport, store, treat and/or dispose of hazardous waste as defined by the Resource Conservation and Recovery Act (RCRA). Small quantity generators (SQGs) generate between 100 kg and 1,000 kg of hazardous waste per month.

Date of Government Version: 09/13/2021	Source: Environmental Protection Agency
Date Data Arrived at EDR: 09/15/2021	Telephone: (206) 553-1200
Date Made Active in Reports: 10/12/2021	Last EDR Contact: 09/15/2021
Number of Days to Update: 27	Next Scheduled EDR Contact: 01/03/2022
	Data Release Frequency: Quarterly

RCRA-VSQG: RCRA - Very Small Quantity Generators (Formerly Conditionally Exempt Small Quantity Generators)

RCRAInfo is EPA's comprehensive information system, providing access to data supporting the Resource Conservation and Recovery Act (RCRA) of 1976 and the Hazardous and Solid Waste Amendments (HSWA) of 1984. The database includes selective information on sites which generate, transport, store, treat and/or dispose of hazardous waste as defined by the Resource Conservation and Recovery Act (RCRA). Very small quantity generators (VSQGs) generate less than 100 kg of hazardous waste, or less than 1 kg of acutely hazardous waste per month.

Date of Government Version: 09/13/2021	Source: Environmental Protection Agency
Date Data Arrived at EDR: 09/15/2021	Telephone: (206) 553-1200
Date Made Active in Reports: 10/12/2021	Last EDR Contact: 09/15/2021
Number of Days to Update: 27	Next Scheduled EDR Contact: 01/03/2022
	Data Release Frequency: Quarterly

Federal institutional controls / engineering controls registries

LUCIS: Land Use Control Information System

LUCIS contains records of land use control information pertaining to the former Navy Base Realignment and Closure properties.

Date of Government Version: 07/12/2021	Source: Department of the Navy
Date Data Arrived at EDR: 08/06/2021	Telephone: 843-820-7326
Date Made Active in Reports: 10/22/2021	Last EDR Contact: 11/08/2021
Number of Days to Update: 77	Next Scheduled EDR Contact: 02/21/2022
	Data Release Frequency: Varies

US ENG CONTROLS: Engineering Controls Sites List

A listing of sites with engineering controls in place. Engineering controls include various forms of caps, building foundations, liners, and treatment methods to create pathway elimination for regulated substances to enter environmental media or effect human health.

Date of Government Version: 08/23/2021	Source: Environmental Protection Agency
Date Data Arrived at EDR: 08/23/2021	Telephone: 703-603-0695
Date Made Active in Reports: 11/12/2021	Last EDR Contact: 11/18/2021
Number of Days to Update: 81	Next Scheduled EDR Contact: 03/06/2022
	Data Release Frequency: Varies

US INST CONTROLS: Institutional Controls Sites List

A listing of sites with institutional controls in place. Institutional controls include administrative measures, such as groundwater use restrictions, construction restrictions, property use restrictions, and post remediation care requirements intended to prevent exposure to contaminants remaining on site. Deed restrictions are generally required as part of the institutional controls.

Date of Government Version: 08/23/2021	Source: Environmental Protection Agency
Date Data Arrived at EDR: 08/23/2021	Telephone: 703-603-0695
Date Made Active in Reports: 11/12/2021	Last EDR Contact: 11/19/2021
Number of Days to Update: 81	Next Scheduled EDR Contact: 03/07/2022
	Data Release Frequency: Varies

GOVERNMENT RECORDS SEARCHED / DATA CURRENCY TRACKING

Federal ERNS list

ERNS: Emergency Response Notification System

Emergency Response Notification System. ERNS records and stores information on reported releases of oil and hazardous substances.

Date of Government Version: 06/14/2021

Source: National Response Center, United States Coast Guard

Date Data Arrived at EDR: 06/17/2021

Telephone: 202-267-2180

Date Made Active in Reports: 08/17/2021

Last EDR Contact: 09/21/2021

Number of Days to Update: 61

Next Scheduled EDR Contact: 01/03/2022

Data Release Frequency: Quarterly

Lists of state- and tribal (Superfund) equivalent sites

HSL: Hazardous Sites List

The Hazardous Sites List is a subset of the CSCSL Report. It includes sites which have been assessed and ranked using the Washington Ranking Method (WARM).

Date of Government Version: 08/25/2021

Source: Department of Ecology

Date Data Arrived at EDR: 09/02/2021

Telephone: 360-407-7200

Date Made Active in Reports: 11/23/2021

Last EDR Contact: 11/30/2021

Number of Days to Update: 82

Next Scheduled EDR Contact: 03/14/2022

Data Release Frequency: Semi-Annually

Lists of state- and tribal hazardous waste facilities

CSCSL: Confirmed and Suspected Contaminated Sites List

State Hazardous Waste Sites. State hazardous waste site records are the states' equivalent to CERCLIS. These sites may or may not already be listed on the federal CERCLIS list. Priority sites planned for cleanup using state funds (state equivalent of Superfund) are identified along with sites where cleanup will be paid for by potentially responsible parties. Available information varies by state.

Date of Government Version: 07/12/2021

Source: Department of Ecology

Date Data Arrived at EDR: 07/13/2021

Telephone: 360-407-7200

Date Made Active in Reports: 10/04/2021

Last EDR Contact: 10/12/2021

Number of Days to Update: 83

Next Scheduled EDR Contact: 01/24/2022

Data Release Frequency: Quarterly

Lists of state and tribal landfills and solid waste disposal facilities

SWF/LF: Solid Waste Facility Database

Solid Waste Facilities/Landfill Sites. SWF/LF type records typically contain an inventory of solid waste disposal facilities or landfills in a particular state. Depending on the state, these may be active or inactive facilities or open dumps that failed to meet RCRA Subtitle D Section 4004 criteria for solid waste landfills or disposal sites.

Date of Government Version: 06/03/2021

Source: Department of Ecology

Date Data Arrived at EDR: 07/07/2021

Telephone: 360-407-6132

Date Made Active in Reports: 09/28/2021

Last EDR Contact: 11/29/2021

Number of Days to Update: 83

Next Scheduled EDR Contact: 03/14/2022

Data Release Frequency: Annually

Lists of state and tribal leaking storage tanks

LUST: Leaking Underground Storage Tanks Site List

Leaking Underground Storage Tank Incident Reports. LUST records contain an inventory of reported leaking underground storage tank incidents. Not all states maintain these records, and the information stored varies by state.

Date of Government Version: 08/09/2021

Source: Department of Ecology

Date Data Arrived at EDR: 08/11/2021

Telephone: 360-407-7183

Date Made Active in Reports: 11/05/2021

Last EDR Contact: 11/11/2021

Number of Days to Update: 86

Next Scheduled EDR Contact: 02/21/2022

Data Release Frequency: Quarterly

GOVERNMENT RECORDS SEARCHED / DATA CURRENCY TRACKING

INDIAN LUST R8: Leaking Underground Storage Tanks on Indian Land

LUSTs on Indian land in Colorado, Montana, North Dakota, South Dakota, Utah and Wyoming.

Date of Government Version: 05/27/2021	Source: EPA Region 8
Date Data Arrived at EDR: 06/11/2021	Telephone: 303-312-6271
Date Made Active in Reports: 09/07/2021	Last EDR Contact: 11/15/2021
Number of Days to Update: 88	Next Scheduled EDR Contact: 01/31/2022
	Data Release Frequency: Varies

INDIAN LUST R6: Leaking Underground Storage Tanks on Indian Land

LUSTs on Indian land in New Mexico and Oklahoma.

Date of Government Version: 05/17/2021	Source: EPA Region 6
Date Data Arrived at EDR: 06/11/2021	Telephone: 214-665-6597
Date Made Active in Reports: 09/07/2021	Last EDR Contact: 11/15/2021
Number of Days to Update: 88	Next Scheduled EDR Contact: 01/31/2022
	Data Release Frequency: Varies

INDIAN LUST R10: Leaking Underground Storage Tanks on Indian Land

LUSTs on Indian land in Alaska, Idaho, Oregon and Washington.

Date of Government Version: 04/27/2021	Source: EPA Region 10
Date Data Arrived at EDR: 06/11/2021	Telephone: 206-553-2857
Date Made Active in Reports: 09/07/2021	Last EDR Contact: 11/15/2021
Number of Days to Update: 88	Next Scheduled EDR Contact: 01/31/2022
	Data Release Frequency: Varies

INDIAN LUST R5: Leaking Underground Storage Tanks on Indian Land

Leaking underground storage tanks located on Indian Land in Michigan, Minnesota and Wisconsin.

Date of Government Version: 04/06/2021	Source: EPA, Region 5
Date Data Arrived at EDR: 06/11/2021	Telephone: 312-886-7439
Date Made Active in Reports: 09/07/2021	Last EDR Contact: 11/15/2021
Number of Days to Update: 88	Next Scheduled EDR Contact: 01/31/2022
	Data Release Frequency: Varies

INDIAN LUST R7: Leaking Underground Storage Tanks on Indian Land

LUSTs on Indian land in Iowa, Kansas, and Nebraska

Date of Government Version: 06/01/2021	Source: EPA Region 7
Date Data Arrived at EDR: 06/11/2021	Telephone: 913-551-7003
Date Made Active in Reports: 09/07/2021	Last EDR Contact: 11/15/2021
Number of Days to Update: 88	Next Scheduled EDR Contact: 01/31/2022
	Data Release Frequency: Varies

INDIAN LUST R1: Leaking Underground Storage Tanks on Indian Land

A listing of leaking underground storage tank locations on Indian Land.

Date of Government Version: 04/28/2021	Source: EPA Region 1
Date Data Arrived at EDR: 06/11/2021	Telephone: 617-918-1313
Date Made Active in Reports: 09/07/2021	Last EDR Contact: 11/15/2021
Number of Days to Update: 88	Next Scheduled EDR Contact: 01/31/2022
	Data Release Frequency: Varies

INDIAN LUST R9: Leaking Underground Storage Tanks on Indian Land

LUSTs on Indian land in Arizona, California, New Mexico and Nevada

Date of Government Version: 05/27/2021	Source: Environmental Protection Agency
Date Data Arrived at EDR: 06/11/2021	Telephone: 415-972-3372
Date Made Active in Reports: 09/07/2021	Last EDR Contact: 11/15/2021
Number of Days to Update: 88	Next Scheduled EDR Contact: 01/31/2022
	Data Release Frequency: Varies

GOVERNMENT RECORDS SEARCHED / DATA CURRENCY TRACKING

INDIAN LUST R4: Leaking Underground Storage Tanks on Indian Land
LUSTs on Indian land in Florida, Mississippi and North Carolina.

Date of Government Version: 05/28/2021	Source: EPA Region 4
Date Data Arrived at EDR: 06/22/2021	Telephone: 404-562-8677
Date Made Active in Reports: 09/20/2021	Last EDR Contact: 11/15/2021
Number of Days to Update: 90	Next Scheduled EDR Contact: 01/31/2022
	Data Release Frequency: Varies

Lists of state and tribal registered storage tanks

FEMA UST: Underground Storage Tank Listing

A listing of all FEMA owned underground storage tanks.

Date of Government Version: 01/29/2021	Source: FEMA
Date Data Arrived at EDR: 02/17/2021	Telephone: 202-646-5797
Date Made Active in Reports: 03/22/2021	Last EDR Contact: 11/01/2021
Number of Days to Update: 33	Next Scheduled EDR Contact: 01/17/2022
	Data Release Frequency: Varies

UST: Underground Storage Tank Database

Registered Underground Storage Tanks. UST's are regulated under Subtitle I of the Resource Conservation and Recovery Act (RCRA) and must be registered with the state department responsible for administering the UST program. Available information varies by state program.

Date of Government Version: 08/09/2021	Source: Department of Ecology
Date Data Arrived at EDR: 08/11/2021	Telephone: 360-407-7183
Date Made Active in Reports: 11/05/2021	Last EDR Contact: 11/11/2021
Number of Days to Update: 86	Next Scheduled EDR Contact: 02/21/2022
	Data Release Frequency: Quarterly

AST: Aboveground Storage Tank Locations

A listing of aboveground storage tank locations regulated by the Department of Ecology's Spill Prevention, Preparedness and Response Program.

Date of Government Version: 12/14/2015	Source: Department of Ecology
Date Data Arrived at EDR: 02/02/2016	Telephone: 360-407-7562
Date Made Active in Reports: 05/03/2016	Last EDR Contact: 10/25/2021
Number of Days to Update: 91	Next Scheduled EDR Contact: 02/07/2022
	Data Release Frequency: Varies

INDIAN UST R9: Underground Storage Tanks on Indian Land

The Indian Underground Storage Tank (UST) database provides information about underground storage tanks on Indian land in EPA Region 9 (Arizona, California, Hawaii, Nevada, the Pacific Islands, and Tribal Nations).

Date of Government Version: 05/27/2021	Source: EPA Region 9
Date Data Arrived at EDR: 06/11/2021	Telephone: 415-972-3368
Date Made Active in Reports: 09/07/2021	Last EDR Contact: 11/15/2021
Number of Days to Update: 88	Next Scheduled EDR Contact: 01/31/2022
	Data Release Frequency: Varies

INDIAN UST R4: Underground Storage Tanks on Indian Land

The Indian Underground Storage Tank (UST) database provides information about underground storage tanks on Indian land in EPA Region 4 (Alabama, Florida, Georgia, Kentucky, Mississippi, North Carolina, South Carolina, Tennessee and Tribal Nations)

Date of Government Version: 05/28/2021	Source: EPA Region 4
Date Data Arrived at EDR: 06/22/2021	Telephone: 404-562-9424
Date Made Active in Reports: 09/20/2021	Last EDR Contact: 11/15/2021
Number of Days to Update: 90	Next Scheduled EDR Contact: 01/31/2022
	Data Release Frequency: Varies

GOVERNMENT RECORDS SEARCHED / DATA CURRENCY TRACKING

INDIAN UST R6: Underground Storage Tanks on Indian Land

The Indian Underground Storage Tank (UST) database provides information about underground storage tanks on Indian land in EPA Region 6 (Louisiana, Arkansas, Oklahoma, New Mexico, Texas and 65 Tribes).

Date of Government Version: 05/17/2021	Source: EPA Region 6
Date Data Arrived at EDR: 06/11/2021	Telephone: 214-665-7591
Date Made Active in Reports: 09/07/2021	Last EDR Contact: 11/15/2021
Number of Days to Update: 88	Next Scheduled EDR Contact: 01/31/2022
	Data Release Frequency: Varies

INDIAN UST R7: Underground Storage Tanks on Indian Land

The Indian Underground Storage Tank (UST) database provides information about underground storage tanks on Indian land in EPA Region 7 (Iowa, Kansas, Missouri, Nebraska, and 9 Tribal Nations).

Date of Government Version: 06/01/2021	Source: EPA Region 7
Date Data Arrived at EDR: 06/11/2021	Telephone: 913-551-7003
Date Made Active in Reports: 09/07/2021	Last EDR Contact: 11/15/2021
Number of Days to Update: 88	Next Scheduled EDR Contact: 01/31/2022
	Data Release Frequency: Varies

INDIAN UST R8: Underground Storage Tanks on Indian Land

The Indian Underground Storage Tank (UST) database provides information about underground storage tanks on Indian land in EPA Region 8 (Colorado, Montana, North Dakota, South Dakota, Utah, Wyoming and 27 Tribal Nations).

Date of Government Version: 05/27/2021	Source: EPA Region 8
Date Data Arrived at EDR: 06/11/2021	Telephone: 303-312-6137
Date Made Active in Reports: 09/07/2021	Last EDR Contact: 11/15/2021
Number of Days to Update: 88	Next Scheduled EDR Contact: 01/31/2022
	Data Release Frequency: Varies

INDIAN UST R1: Underground Storage Tanks on Indian Land

The Indian Underground Storage Tank (UST) database provides information about underground storage tanks on Indian land in EPA Region 1 (Connecticut, Maine, Massachusetts, New Hampshire, Rhode Island, Vermont and ten Tribal Nations).

Date of Government Version: 04/28/2021	Source: EPA, Region 1
Date Data Arrived at EDR: 06/11/2021	Telephone: 617-918-1313
Date Made Active in Reports: 09/07/2021	Last EDR Contact: 11/15/2021
Number of Days to Update: 88	Next Scheduled EDR Contact: 01/31/2022
	Data Release Frequency: Varies

INDIAN UST R10: Underground Storage Tanks on Indian Land

The Indian Underground Storage Tank (UST) database provides information about underground storage tanks on Indian land in EPA Region 10 (Alaska, Idaho, Oregon, Washington, and Tribal Nations).

Date of Government Version: 04/27/2021	Source: EPA Region 10
Date Data Arrived at EDR: 06/11/2021	Telephone: 206-553-2857
Date Made Active in Reports: 09/07/2021	Last EDR Contact: 11/15/2021
Number of Days to Update: 88	Next Scheduled EDR Contact: 01/31/2022
	Data Release Frequency: Varies

INDIAN UST R5: Underground Storage Tanks on Indian Land

The Indian Underground Storage Tank (UST) database provides information about underground storage tanks on Indian land in EPA Region 5 (Michigan, Minnesota and Wisconsin and Tribal Nations).

Date of Government Version: 04/06/2021	Source: EPA Region 5
Date Data Arrived at EDR: 06/11/2021	Telephone: 312-886-6136
Date Made Active in Reports: 09/07/2021	Last EDR Contact: 11/15/2021
Number of Days to Update: 88	Next Scheduled EDR Contact: 01/31/2022
	Data Release Frequency: Varies

GOVERNMENT RECORDS SEARCHED / DATA CURRENCY TRACKING

State and tribal institutional control / engineering control registries

INST CONTROL: Institutional Control Site List
Sites that have institutional controls.

Date of Government Version: 10/11/2021	Source: Department of Ecology
Date Data Arrived at EDR: 10/12/2021	Telephone: 360-407-7170
Date Made Active in Reports: 12/08/2021	Last EDR Contact: 10/12/2021
Number of Days to Update: 57	Next Scheduled EDR Contact: 01/24/2022
	Data Release Frequency: Quarterly

Lists of state and tribal voluntary cleanup sites

VCP: Voluntary Cleanup Program Sites

Sites that have entered either the Voluntary Cleanup Program or its predecessor Independent Remedial Action Program.

Date of Government Version: 07/12/2021	Source: Department of Ecology
Date Data Arrived at EDR: 07/13/2021	Telephone: 360-407-7200
Date Made Active in Reports: 10/06/2021	Last EDR Contact: 10/12/2021
Number of Days to Update: 85	Next Scheduled EDR Contact: 01/24/2022
	Data Release Frequency: Varies

ICR: Independent Cleanup Reports

These are remedial action reports Ecology has received from either the owner or operator of the sites. These actions have been conducted without department oversight or approval and are not under an order or decree. This database is no longer updated by the Department of Ecology.

Date of Government Version: 12/01/2002	Source: Department of Ecology
Date Data Arrived at EDR: 01/03/2003	Telephone: 360-407-7200
Date Made Active in Reports: 01/22/2003	Last EDR Contact: 08/10/2009
Number of Days to Update: 19	Next Scheduled EDR Contact: 11/09/2009
	Data Release Frequency: No Update Planned

INDIAN VCP R7: Voluntary Cleanup Priority Listing

A listing of voluntary cleanup priority sites located on Indian Land located in Region 7.

Date of Government Version: 03/20/2008	Source: EPA, Region 7
Date Data Arrived at EDR: 04/22/2008	Telephone: 913-551-7365
Date Made Active in Reports: 05/19/2008	Last EDR Contact: 07/08/2021
Number of Days to Update: 27	Next Scheduled EDR Contact: 07/20/2009
	Data Release Frequency: Varies

INDIAN VCP R1: Voluntary Cleanup Priority Listing

A listing of voluntary cleanup priority sites located on Indian Land located in Region 1.

Date of Government Version: 07/27/2015	Source: EPA, Region 1
Date Data Arrived at EDR: 09/29/2015	Telephone: 617-918-1102
Date Made Active in Reports: 02/18/2016	Last EDR Contact: 12/14/2021
Number of Days to Update: 142	Next Scheduled EDR Contact: 04/04/2022
	Data Release Frequency: Varies

PTAP: PTAP Site Listing

A list of sites accepted into the Petroleum Technical Assistance Program. The Petroleum Technical Assistance Program (PTAP) expands the state's ability to respond to the high customer demand to clean up petroleum contaminated sites. Under the PTAP, the Pollution Liability Insurance Agency (PLIA) may provide informal site-specific technical consultations and issue written opinion letters to persons conducting independent remedial actions at qualifying petroleum cleanup sites. PLIA may provide these services under the authority of RCW 70.149.040(9) and the Model Toxics Control Act (MTCA), Chapter 70.149 RCW and Chapter 173-340 WAC.

GOVERNMENT RECORDS SEARCHED / DATA CURRENCY TRACKING

Date of Government Version: 07/30/2021
Date Data Arrived at EDR: 07/30/2021
Date Made Active in Reports: 08/02/2021
Number of Days to Update: 3

Source: Department of Ecology
Telephone: 360-407-0515
Last EDR Contact: 11/11/2021
Next Scheduled EDR Contact: 02/21/2022
Data Release Frequency: Varies

Lists of state and tribal brownfield sites

BROWNFIELDS: Brownfields Sites Listing

A listing of brownfields sites included in the Confirmed & Suspected Sites Listing. Brownfields are abandoned, idle or underused commercial or industrial properties, where the expansion or redevelopment is hindered by real or perceived contamination. Brownfields vary in size, location, age, and past use -- they can be anything from a five-hundred acre automobile assembly plant to a small, abandoned corner gas station.

Date of Government Version: 07/12/2021
Date Data Arrived at EDR: 07/13/2021
Date Made Active in Reports: 10/04/2021
Number of Days to Update: 83

Source: Department of Ecology
Telephone: 360-725-4030
Last EDR Contact: 10/12/2021
Next Scheduled EDR Contact: 01/24/2022
Data Release Frequency: Quarterly

ADDITIONAL ENVIRONMENTAL RECORDS

Local Brownfield lists

US BROWNFIELDS: A Listing of Brownfields Sites

Brownfields are real property, the expansion, redevelopment, or reuse of which may be complicated by the presence or potential presence of a hazardous substance, pollutant, or contaminant. Cleaning up and reinvesting in these properties takes development pressures off of undeveloped, open land, and both improves and protects the environment. Assessment, Cleanup and Redevelopment Exchange System (ACRES) stores information reported by EPA Brownfields grant recipients on brownfields properties assessed or cleaned up with grant funding as well as information on Targeted Brownfields Assessments performed by EPA Regions. A listing of ACRES Brownfield sites is obtained from Cleanups in My Community. Cleanups in My Community provides information on Brownfields properties for which information is reported back to EPA, as well as areas served by Brownfields grant programs.

Date of Government Version: 06/10/2021
Date Data Arrived at EDR: 06/10/2021
Date Made Active in Reports: 08/17/2021
Number of Days to Update: 68

Source: Environmental Protection Agency
Telephone: 202-566-2777
Last EDR Contact: 12/08/2021
Next Scheduled EDR Contact: 03/28/2022
Data Release Frequency: Semi-Annually

Local Lists of Landfill / Solid Waste Disposal Sites

SWTIRE: Solid Waste Tire Facilities

This study identified sites statewide with unauthorized accumulations of scrap tires.

Date of Government Version: 11/01/2005
Date Data Arrived at EDR: 03/16/2006
Date Made Active in Reports: 04/13/2006
Number of Days to Update: 28

Source: Department of Ecology
Telephone: N/A
Last EDR Contact: 09/08/2017
Next Scheduled EDR Contact: 12/18/2017
Data Release Frequency: Varies

SWTIRE 2: Solid Waste Tire Facilities 2 solid waste tire piles

Date of Government Version: 09/08/2021
Date Data Arrived at EDR: 09/09/2021
Date Made Active in Reports: 12/01/2021
Number of Days to Update: 83

Source: Department of Ecology
Telephone: 425-649-7104
Last EDR Contact: 11/29/2021
Next Scheduled EDR Contact: 03/14/2022
Data Release Frequency: Varies

GOVERNMENT RECORDS SEARCHED / DATA CURRENCY TRACKING

SWRCY: Recycling Facility List

A listing of recycling center locations.

Date of Government Version: 08/19/2021
Date Data Arrived at EDR: 09/03/2021
Date Made Active in Reports: 11/23/2021
Number of Days to Update: 81

Source: Department of Ecology
Telephone: 360-407-6105
Last EDR Contact: 10/18/2021
Next Scheduled EDR Contact: 01/31/2022
Data Release Frequency: Varies

INDIAN ODI: Report on the Status of Open Dumps on Indian Lands

Location of open dumps on Indian land.

Date of Government Version: 12/31/1998
Date Data Arrived at EDR: 12/03/2007
Date Made Active in Reports: 01/24/2008
Number of Days to Update: 52

Source: Environmental Protection Agency
Telephone: 703-308-8245
Last EDR Contact: 10/22/2021
Next Scheduled EDR Contact: 02/07/2022
Data Release Frequency: Varies

ODI: Open Dump Inventory

An open dump is defined as a disposal facility that does not comply with one or more of the Part 257 or Part 258 Subtitle D Criteria.

Date of Government Version: 06/30/1985
Date Data Arrived at EDR: 08/09/2004
Date Made Active in Reports: 09/17/2004
Number of Days to Update: 39

Source: Environmental Protection Agency
Telephone: 800-424-9346
Last EDR Contact: 06/09/2004
Next Scheduled EDR Contact: N/A
Data Release Frequency: No Update Planned

DEBRIS REGION 9: Torres Martinez Reservation Illegal Dump Site Locations

A listing of illegal dump sites location on the Torres Martinez Indian Reservation located in eastern Riverside County and northern Imperial County, California.

Date of Government Version: 01/12/2009
Date Data Arrived at EDR: 05/07/2009
Date Made Active in Reports: 09/21/2009
Number of Days to Update: 137

Source: EPA, Region 9
Telephone: 415-947-4219
Last EDR Contact: 10/14/2021
Next Scheduled EDR Contact: 01/31/2022
Data Release Frequency: No Update Planned

IHS OPEN DUMPS: Open Dumps on Indian Land

A listing of all open dumps located on Indian Land in the United States.

Date of Government Version: 04/01/2014
Date Data Arrived at EDR: 08/06/2014
Date Made Active in Reports: 01/29/2015
Number of Days to Update: 176

Source: Department of Health & Human Services, Indian Health Service
Telephone: 301-443-1452
Last EDR Contact: 10/28/2021
Next Scheduled EDR Contact: 02/07/2022
Data Release Frequency: Varies

Local Lists of Hazardous waste / Contaminated Sites

US HIST CDL: National Clandestine Laboratory Register

A listing of clandestine drug lab locations that have been removed from the DEAs National Clandestine Laboratory Register.

Date of Government Version: 05/18/2021
Date Data Arrived at EDR: 05/18/2021
Date Made Active in Reports: 08/03/2021
Number of Days to Update: 77

Source: Drug Enforcement Administration
Telephone: 202-307-1000
Last EDR Contact: 11/16/2021
Next Scheduled EDR Contact: 03/07/2022
Data Release Frequency: No Update Planned

GOVERNMENT RECORDS SEARCHED / DATA CURRENCY TRACKING

ALLSITES: Facility/Site Identification System Listing

Information on facilities and sites of interest to the Department of Ecology.

Date of Government Version: 07/30/2021	Source: Department of Ecology
Date Data Arrived at EDR: 08/03/2021	Telephone: 360-407-6423
Date Made Active in Reports: 10/29/2021	Last EDR Contact: 10/25/2021
Number of Days to Update: 87	Next Scheduled EDR Contact: 02/07/2022
	Data Release Frequency: Quarterly

CDL: Clandestine Drug Lab Contaminated Site List

Illegal methamphetamine labs use hazardous chemicals that create public health hazards. Chemicals and residues can cause burns, respiratory and neurological damage, and death. Biological hazards associated with intravenous needles, feces, and blood also pose health risks.

Date of Government Version: 07/28/2021	Source: Department of Health
Date Data Arrived at EDR: 07/28/2021	Telephone: 360-236-3380
Date Made Active in Reports: 07/30/2021	Last EDR Contact: 11/01/2021
Number of Days to Update: 2	Next Scheduled EDR Contact: 02/14/2022
	Data Release Frequency: Varies

HIST CDL: List of Sites Contaminated by Clandestine Drug Labs

This listing of contaminated sites by Clandestine Drug Labs includes non-remediated properties. The current CDL listing does not. This listing is no longer updated by the state agency.

Date of Government Version: 02/08/2007	Source: Department of Health
Date Data Arrived at EDR: 06/26/2007	Telephone: 360-236-3381
Date Made Active in Reports: 07/19/2007	Last EDR Contact: 06/02/2008
Number of Days to Update: 23	Next Scheduled EDR Contact: 09/01/2008
	Data Release Frequency: No Update Planned

CSCSL NFA: Confirmed and Contaminated Sites - No Further Action

This report contains information about sites that are undergoing cleanup and sites that are awaiting further investigation and/or cleanup. Sites on the Hazardous Sites List (see above) are included in this data set.

Date of Government Version: 07/12/2021	Source: Department of Ecology
Date Data Arrived at EDR: 07/13/2021	Telephone: 360-407-7170
Date Made Active in Reports: 10/04/2021	Last EDR Contact: 10/12/2021
Number of Days to Update: 83	Next Scheduled EDR Contact: 01/24/2022
	Data Release Frequency: Quarterly

US CDL: Clandestine Drug Labs

A listing of clandestine drug lab locations. The U.S. Department of Justice ("the Department") provides this web site as a public service. It contains addresses of some locations where law enforcement agencies reported they found chemicals or other items that indicated the presence of either clandestine drug laboratories or dumpsites. In most cases, the source of the entries is not the Department, and the Department has not verified the entry and does not guarantee its accuracy. Members of the public must verify the accuracy of all entries by, for example, contacting local law enforcement and local health departments.

Date of Government Version: 05/18/2021	Source: Drug Enforcement Administration
Date Data Arrived at EDR: 05/18/2021	Telephone: 202-307-1000
Date Made Active in Reports: 08/03/2021	Last EDR Contact: 11/16/2021
Number of Days to Update: 77	Next Scheduled EDR Contact: 03/07/2022
	Data Release Frequency: Quarterly

PFAS: PFAS Contamination Site Location Listing

PFOS and PFOA stand for perfluorooctane sulfonate and perfluorooctanoic acid, respectively. Both are fluorinated organic chemicals, part of a larger family of compounds referred to as perfluoroalkyl substances (PFASs).

Date of Government Version: 07/13/2021	Source: Department of Ecology
Date Data Arrived at EDR: 07/15/2021	Telephone: 360-407-6116
Date Made Active in Reports: 10/06/2021	Last EDR Contact: 10/04/2021
Number of Days to Update: 83	Next Scheduled EDR Contact: 01/17/2022
	Data Release Frequency: Varies

GOVERNMENT RECORDS SEARCHED / DATA CURRENCY TRACKING

AQUEOUS FOAM: Firefighting Foam Incidents

Aqueous film-forming foam-laced water running off from fuel spills, firefighting events and routine training sessions has put those chemicals in ground water, surface water, sediments, biota, and other natural resources of the state.

Date of Government Version: 07/01/2021	Source: Department of Ecology
Date Data Arrived at EDR: 07/02/2021	Telephone: 360-407-6116
Date Made Active in Reports: 09/29/2021	Last EDR Contact: 10/04/2021
Number of Days to Update: 89	Next Scheduled EDR Contact: 01/17/2022
	Data Release Frequency: Varies

Local Land Records

LIENS 2: CERCLA Lien Information

A Federal CERCLA ('Superfund') lien can exist by operation of law at any site or property at which EPA has spent Superfund monies. These monies are spent to investigate and address releases and threatened releases of contamination. CERCLIS provides information as to the identity of these sites and properties.

Date of Government Version: 10/20/2021	Source: Environmental Protection Agency
Date Data Arrived at EDR: 11/05/2021	Telephone: 202-564-6023
Date Made Active in Reports: 11/29/2021	Last EDR Contact: 12/01/2021
Number of Days to Update: 24	Next Scheduled EDR Contact: 01/10/2022
	Data Release Frequency: Semi-Annually

Records of Emergency Release Reports

HMIRS: Hazardous Materials Information Reporting System

Hazardous Materials Incident Report System. HMIRS contains hazardous material spill incidents reported to DOT.

Date of Government Version: 09/12/2021	Source: U.S. Department of Transportation
Date Data Arrived at EDR: 09/13/2021	Telephone: 202-366-4555
Date Made Active in Reports: 09/28/2021	Last EDR Contact: 09/13/2021
Number of Days to Update: 15	Next Scheduled EDR Contact: 01/03/2022
	Data Release Frequency: Quarterly

SPILLS: Reported Spills

Spills reported to the Spill Prevention, Preparedness and Response Division.

Date of Government Version: 08/31/2021	Source: Department of Ecology
Date Data Arrived at EDR: 09/02/2021	Telephone: 360-407-6950
Date Made Active in Reports: 11/23/2021	Last EDR Contact: 11/29/2021
Number of Days to Update: 82	Next Scheduled EDR Contact: 03/14/2022
	Data Release Frequency: Semi-Annually

SPILLS 90: SPILLS90 data from FirstSearch

Spills 90 includes those spill and release records available exclusively from FirstSearch databases. Typically, they may include chemical, oil and/or hazardous substance spills recorded after 1990. Duplicate records that are already included in EDR incident and release records are not included in Spills 90.

Date of Government Version: 05/23/2006	Source: FirstSearch
Date Data Arrived at EDR: 01/03/2013	Telephone: N/A
Date Made Active in Reports: 03/06/2013	Last EDR Contact: 01/03/2013
Number of Days to Update: 62	Next Scheduled EDR Contact: N/A
	Data Release Frequency: No Update Planned

Other Ascertainable Records

RCRA NonGen / NLR: RCRA - Non Generators / No Longer Regulated

RCRAInfo is EPA's comprehensive information system, providing access to data supporting the Resource Conservation and Recovery Act (RCRA) of 1976 and the Hazardous and Solid Waste Amendments (HSWA) of 1984. The database includes selective information on sites which generate, transport, store, treat and/or dispose of hazardous waste as defined by the Resource Conservation and Recovery Act (RCRA). Non-Generators do not presently generate hazardous waste.

GOVERNMENT RECORDS SEARCHED / DATA CURRENCY TRACKING

Date of Government Version: 09/13/2021
Date Data Arrived at EDR: 09/15/2021
Date Made Active in Reports: 10/12/2021
Number of Days to Update: 27

Source: Environmental Protection Agency
Telephone: (206) 553-1200
Last EDR Contact: 09/15/2021
Next Scheduled EDR Contact: 01/03/2022
Data Release Frequency: Quarterly

FUDS: Formerly Used Defense Sites

The listing includes locations of Formerly Used Defense Sites properties where the US Army Corps of Engineers is actively working or will take necessary cleanup actions.

Date of Government Version: 08/10/2021
Date Data Arrived at EDR: 08/17/2021
Date Made Active in Reports: 10/22/2021
Number of Days to Update: 66

Source: U.S. Army Corps of Engineers
Telephone: 202-528-4285
Last EDR Contact: 11/16/2021
Next Scheduled EDR Contact: 02/28/2022
Data Release Frequency: Varies

DOD: Department of Defense Sites

This data set consists of federally owned or administered lands, administered by the Department of Defense, that have any area equal to or greater than 640 acres of the United States, Puerto Rico, and the U.S. Virgin Islands.

Date of Government Version: 12/31/2005
Date Data Arrived at EDR: 11/10/2006
Date Made Active in Reports: 01/11/2007
Number of Days to Update: 62

Source: USGS
Telephone: 888-275-8747
Last EDR Contact: 10/15/2021
Next Scheduled EDR Contact: 01/24/2022
Data Release Frequency: Semi-Annually

FEDLAND: Federal and Indian Lands

Federally and Indian administrated lands of the United States. Lands included are administrated by: Army Corps of Engineers, Bureau of Reclamation, National Wild and Scenic River, National Wildlife Refuge, Public Domain Land, Wilderness, Wilderness Study Area, Wildlife Management Area, Bureau of Indian Affairs, Bureau of Land Management, Department of Justice, Forest Service, Fish and Wildlife Service, National Park Service.

Date of Government Version: 04/02/2018
Date Data Arrived at EDR: 04/11/2018
Date Made Active in Reports: 11/06/2019
Number of Days to Update: 574

Source: U.S. Geological Survey
Telephone: 888-275-8747
Last EDR Contact: 10/05/2021
Next Scheduled EDR Contact: 01/17/2022
Data Release Frequency: N/A

SCRD DRYCLEANERS: State Coalition for Remediation of Drycleaners Listing

The State Coalition for Remediation of Drycleaners was established in 1998, with support from the U.S. EPA Office of Superfund Remediation and Technology Innovation. It is comprised of representatives of states with established drycleaner remediation programs. Currently the member states are Alabama, Connecticut, Florida, Illinois, Kansas, Minnesota, Missouri, North Carolina, Oregon, South Carolina, Tennessee, Texas, and Wisconsin.

Date of Government Version: 01/01/2017
Date Data Arrived at EDR: 02/03/2017
Date Made Active in Reports: 04/07/2017
Number of Days to Update: 63

Source: Environmental Protection Agency
Telephone: 615-532-8599
Last EDR Contact: 11/08/2021
Next Scheduled EDR Contact: 02/21/2022
Data Release Frequency: Varies

US FIN ASSUR: Financial Assurance Information

All owners and operators of facilities that treat, store, or dispose of hazardous waste are required to provide proof that they will have sufficient funds to pay for the clean up, closure, and post-closure care of their facilities.

Date of Government Version: 09/13/2021
Date Data Arrived at EDR: 09/15/2021
Date Made Active in Reports: 09/28/2021
Number of Days to Update: 13

Source: Environmental Protection Agency
Telephone: 202-566-1917
Last EDR Contact: 09/15/2021
Next Scheduled EDR Contact: 01/03/2022
Data Release Frequency: Quarterly

GOVERNMENT RECORDS SEARCHED / DATA CURRENCY TRACKING

EPA WATCH LIST: EPA WATCH LIST

EPA maintains a "Watch List" to facilitate dialogue between EPA, state and local environmental agencies on enforcement matters relating to facilities with alleged violations identified as either significant or high priority. Being on the Watch List does not mean that the facility has actually violated the law only that an investigation by EPA or a state or local environmental agency has led those organizations to allege that an unproven violation has in fact occurred. Being on the Watch List does not represent a higher level of concern regarding the alleged violations that were detected, but instead indicates cases requiring additional dialogue between EPA, state and local agencies - primarily because of the length of time the alleged violation has gone unaddressed or unresolved.

Date of Government Version: 08/30/2013	Source: Environmental Protection Agency
Date Data Arrived at EDR: 03/21/2014	Telephone: 617-520-3000
Date Made Active in Reports: 06/17/2014	Last EDR Contact: 11/01/2021
Number of Days to Update: 88	Next Scheduled EDR Contact: 02/14/2022
	Data Release Frequency: Quarterly

2020 COR ACTION: 2020 Corrective Action Program List

The EPA has set ambitious goals for the RCRA Corrective Action program by creating the 2020 Corrective Action Universe. This RCRA cleanup baseline includes facilities expected to need corrective action. The 2020 universe contains a wide variety of sites. Some properties are heavily contaminated while others were contaminated but have since been cleaned up. Still others have not been fully investigated yet, and may require little or no remediation. Inclusion in the 2020 Universe does not necessarily imply failure on the part of a facility to meet its RCRA obligations.

Date of Government Version: 09/30/2017	Source: Environmental Protection Agency
Date Data Arrived at EDR: 05/08/2018	Telephone: 703-308-4044
Date Made Active in Reports: 07/20/2018	Last EDR Contact: 11/05/2021
Number of Days to Update: 73	Next Scheduled EDR Contact: 02/14/2022
	Data Release Frequency: Varies

TSCA: Toxic Substances Control Act

Toxic Substances Control Act. TSCA identifies manufacturers and importers of chemical substances included on the TSCA Chemical Substance Inventory list. It includes data on the production volume of these substances by plant site.

Date of Government Version: 12/31/2016	Source: EPA
Date Data Arrived at EDR: 06/17/2020	Telephone: 202-260-5521
Date Made Active in Reports: 09/10/2020	Last EDR Contact: 09/17/2021
Number of Days to Update: 85	Next Scheduled EDR Contact: 12/27/2021
	Data Release Frequency: Every 4 Years

TRIS: Toxic Chemical Release Inventory System

Toxic Release Inventory System. TRIS identifies facilities which release toxic chemicals to the air, water and land in reportable quantities under SARA Title III Section 313.

Date of Government Version: 12/31/2018	Source: EPA
Date Data Arrived at EDR: 08/14/2020	Telephone: 202-566-0250
Date Made Active in Reports: 11/04/2020	Last EDR Contact: 11/16/2021
Number of Days to Update: 82	Next Scheduled EDR Contact: 02/28/2022
	Data Release Frequency: Annually

SSTS: Section 7 Tracking Systems

Section 7 of the Federal Insecticide, Fungicide and Rodenticide Act, as amended (92 Stat. 829) requires all registered pesticide-producing establishments to submit a report to the Environmental Protection Agency by March 1st each year. Each establishment must report the types and amounts of pesticides, active ingredients and devices being produced, and those having been produced and sold or distributed in the past year.

Date of Government Version: 07/19/2021	Source: EPA
Date Data Arrived at EDR: 07/19/2021	Telephone: 202-564-4203
Date Made Active in Reports: 10/12/2021	Last EDR Contact: 10/20/2021
Number of Days to Update: 85	Next Scheduled EDR Contact: 01/31/2022
	Data Release Frequency: Annually

GOVERNMENT RECORDS SEARCHED / DATA CURRENCY TRACKING

ROD: Records Of Decision

Record of Decision. ROD documents mandate a permanent remedy at an NPL (Superfund) site containing technical and health information to aid in the cleanup.

Date of Government Version: 10/20/2021	Source: EPA
Date Data Arrived at EDR: 11/05/2021	Telephone: 703-416-0223
Date Made Active in Reports: 11/29/2021	Last EDR Contact: 12/01/2021
Number of Days to Update: 24	Next Scheduled EDR Contact: 03/14/2022
	Data Release Frequency: Annually

RMP: Risk Management Plans

When Congress passed the Clean Air Act Amendments of 1990, it required EPA to publish regulations and guidance for chemical accident prevention at facilities using extremely hazardous substances. The Risk Management Program Rule (RMP Rule) was written to implement Section 112(r) of these amendments. The rule, which built upon existing industry codes and standards, requires companies of all sizes that use certain flammable and toxic substances to develop a Risk Management Program, which includes a(n): Hazard assessment that details the potential effects of an accidental release, an accident history of the last five years, and an evaluation of worst-case and alternative accidental releases; Prevention program that includes safety precautions and maintenance, monitoring, and employee training measures; and Emergency response program that spells out emergency health care, employee training measures and procedures for informing the public and response agencies (e.g the fire department) should an accident occur.

Date of Government Version: 10/20/2021	Source: Environmental Protection Agency
Date Data Arrived at EDR: 11/05/2021	Telephone: 202-564-8600
Date Made Active in Reports: 11/12/2021	Last EDR Contact: 10/18/2021
Number of Days to Update: 7	Next Scheduled EDR Contact: 01/31/2022
	Data Release Frequency: Varies

RAATS: RCRA Administrative Action Tracking System

RCRA Administration Action Tracking System. RAATS contains records based on enforcement actions issued under RCRA pertaining to major violators and includes administrative and civil actions brought by the EPA. For administration actions after September 30, 1995, data entry in the RAATS database was discontinued. EPA will retain a copy of the database for historical records. It was necessary to terminate RAATS because a decrease in agency resources made it impossible to continue to update the information contained in the database.

Date of Government Version: 04/17/1995	Source: EPA
Date Data Arrived at EDR: 07/03/1995	Telephone: 202-564-4104
Date Made Active in Reports: 08/07/1995	Last EDR Contact: 06/02/2008
Number of Days to Update: 35	Next Scheduled EDR Contact: 09/01/2008
	Data Release Frequency: No Update Planned

PRP: Potentially Responsible Parties

A listing of verified Potentially Responsible Parties

Date of Government Version: 12/30/2020	Source: EPA
Date Data Arrived at EDR: 01/14/2021	Telephone: 202-564-6023
Date Made Active in Reports: 03/05/2021	Last EDR Contact: 12/01/2021
Number of Days to Update: 50	Next Scheduled EDR Contact: 02/14/2022
	Data Release Frequency: Quarterly

PADS: PCB Activity Database System

PCB Activity Database. PADS Identifies generators, transporters, commercial storers and/or brokers and disposers of PCB's who are required to notify the EPA of such activities.

Date of Government Version: 11/19/2020	Source: EPA
Date Data Arrived at EDR: 01/08/2021	Telephone: 202-566-0500
Date Made Active in Reports: 03/22/2021	Last EDR Contact: 10/08/2021
Number of Days to Update: 73	Next Scheduled EDR Contact: 01/17/2022
	Data Release Frequency: Annually

GOVERNMENT RECORDS SEARCHED / DATA CURRENCY TRACKING

ICIS: Integrated Compliance Information System

The Integrated Compliance Information System (ICIS) supports the information needs of the national enforcement and compliance program as well as the unique needs of the National Pollutant Discharge Elimination System (NPDES) program.

Date of Government Version: 11/18/2016	Source: Environmental Protection Agency
Date Data Arrived at EDR: 11/23/2016	Telephone: 202-564-2501
Date Made Active in Reports: 02/10/2017	Last EDR Contact: 09/30/2021
Number of Days to Update: 79	Next Scheduled EDR Contact: 01/17/2022
	Data Release Frequency: Quarterly

FTTS: FIFRA/ TSCA Tracking System - FIFRA (Federal Insecticide, Fungicide, & Rodenticide Act)/TSCA (Toxic Substances Control Act)
FTTS tracks administrative cases and pesticide enforcement actions and compliance activities related to FIFRA, TSCA and EPCRA (Emergency Planning and Community Right-to-Know Act). To maintain currency, EDR contacts the Agency on a quarterly basis.

Date of Government Version: 04/09/2009	Source: EPA/Office of Prevention, Pesticides and Toxic Substances
Date Data Arrived at EDR: 04/16/2009	Telephone: 202-566-1667
Date Made Active in Reports: 05/11/2009	Last EDR Contact: 08/18/2017
Number of Days to Update: 25	Next Scheduled EDR Contact: 12/04/2017
	Data Release Frequency: No Update Planned

FTTS INSP: FIFRA/ TSCA Tracking System - FIFRA (Federal Insecticide, Fungicide, & Rodenticide Act)/TSCA (Toxic Substances Control Act)
A listing of FIFRA/TSCA Tracking System (FTTS) inspections and enforcements.

Date of Government Version: 04/09/2009	Source: EPA
Date Data Arrived at EDR: 04/16/2009	Telephone: 202-566-1667
Date Made Active in Reports: 05/11/2009	Last EDR Contact: 08/18/2017
Number of Days to Update: 25	Next Scheduled EDR Contact: 12/04/2017
	Data Release Frequency: No Update Planned

MLTS: Material Licensing Tracking System

MLTS is maintained by the Nuclear Regulatory Commission and contains a list of approximately 8,100 sites which possess or use radioactive materials and which are subject to NRC licensing requirements. To maintain currency, EDR contacts the Agency on a quarterly basis.

Date of Government Version: 07/29/2021	Source: Nuclear Regulatory Commission
Date Data Arrived at EDR: 08/24/2021	Telephone: 301-415-7169
Date Made Active in Reports: 11/19/2021	Last EDR Contact: 10/18/2021
Number of Days to Update: 87	Next Scheduled EDR Contact: 01/31/2022
	Data Release Frequency: Quarterly

COAL ASH DOE: Steam-Electric Plant Operation Data

A listing of power plants that store ash in surface ponds.

Date of Government Version: 12/31/2019	Source: Department of Energy
Date Data Arrived at EDR: 12/01/2020	Telephone: 202-586-8719
Date Made Active in Reports: 02/09/2021	Last EDR Contact: 11/30/2021
Number of Days to Update: 70	Next Scheduled EDR Contact: 03/14/2022
	Data Release Frequency: Varies

COAL ASH EPA: Coal Combustion Residues Surface Impoundments List

A listing of coal combustion residues surface impoundments with high hazard potential ratings.

Date of Government Version: 01/12/2017	Source: Environmental Protection Agency
Date Data Arrived at EDR: 03/05/2019	Telephone: N/A
Date Made Active in Reports: 11/11/2019	Last EDR Contact: 12/02/2021
Number of Days to Update: 251	Next Scheduled EDR Contact: 03/14/2022
	Data Release Frequency: Varies

GOVERNMENT RECORDS SEARCHED / DATA CURRENCY TRACKING

PCB TRANSFORMER: PCB Transformer Registration Database

The database of PCB transformer registrations that includes all PCB registration submittals.

Date of Government Version: 09/13/2019	Source: Environmental Protection Agency
Date Data Arrived at EDR: 11/06/2019	Telephone: 202-566-0517
Date Made Active in Reports: 02/10/2020	Last EDR Contact: 11/05/2021
Number of Days to Update: 96	Next Scheduled EDR Contact: 02/14/2022
	Data Release Frequency: Varies

RADINFO: Radiation Information Database

The Radiation Information Database (RADINFO) contains information about facilities that are regulated by U.S. Environmental Protection Agency (EPA) regulations for radiation and radioactivity.

Date of Government Version: 07/01/2019	Source: Environmental Protection Agency
Date Data Arrived at EDR: 07/01/2019	Telephone: 202-343-9775
Date Made Active in Reports: 09/23/2019	Last EDR Contact: 09/27/2021
Number of Days to Update: 84	Next Scheduled EDR Contact: 01/10/2022
	Data Release Frequency: Quarterly

HIST FTTS: FIFRA/TSCA Tracking System Administrative Case Listing

A complete administrative case listing from the FIFRA/TSCA Tracking System (FTTS) for all ten EPA regions. The information was obtained from the National Compliance Database (NCDB). NCDB supports the implementation of FIFRA (Federal Insecticide, Fungicide, and Rodenticide Act) and TSCA (Toxic Substances Control Act). Some EPA regions are now closing out records. Because of that, and the fact that some EPA regions are not providing EPA Headquarters with updated records, it was decided to create a HIST FTTS database. It included records that may not be included in the newer FTTS database updates. This database is no longer updated.

Date of Government Version: 10/19/2006	Source: Environmental Protection Agency
Date Data Arrived at EDR: 03/01/2007	Telephone: 202-564-2501
Date Made Active in Reports: 04/10/2007	Last EDR Contact: 12/17/2007
Number of Days to Update: 40	Next Scheduled EDR Contact: 03/17/2008
	Data Release Frequency: No Update Planned

HIST FTTS INSP: FIFRA/TSCA Tracking System Inspection & Enforcement Case Listing

A complete inspection and enforcement case listing from the FIFRA/TSCA Tracking System (FTTS) for all ten EPA regions. The information was obtained from the National Compliance Database (NCDB). NCDB supports the implementation of FIFRA (Federal Insecticide, Fungicide, and Rodenticide Act) and TSCA (Toxic Substances Control Act). Some EPA regions are now closing out records. Because of that, and the fact that some EPA regions are not providing EPA Headquarters with updated records, it was decided to create a HIST FTTS database. It included records that may not be included in the newer FTTS database updates. This database is no longer updated.

Date of Government Version: 10/19/2006	Source: Environmental Protection Agency
Date Data Arrived at EDR: 03/01/2007	Telephone: 202-564-2501
Date Made Active in Reports: 04/10/2007	Last EDR Contact: 12/17/2008
Number of Days to Update: 40	Next Scheduled EDR Contact: 03/17/2008
	Data Release Frequency: No Update Planned

DOT OPS: Incident and Accident Data

Department of Transportation, Office of Pipeline Safety Incident and Accident data.

Date of Government Version: 01/02/2020	Source: Department of Transportation, Office of Pipeline Safety
Date Data Arrived at EDR: 01/28/2020	Telephone: 202-366-4595
Date Made Active in Reports: 04/17/2020	Last EDR Contact: 10/26/2021
Number of Days to Update: 80	Next Scheduled EDR Contact: 02/07/2022
	Data Release Frequency: Quarterly

CONSENT: Superfund (CERCLA) Consent Decrees

Major legal settlements that establish responsibility and standards for cleanup at NPL (Superfund) sites. Released periodically by United States District Courts after settlement by parties to litigation matters.

GOVERNMENT RECORDS SEARCHED / DATA CURRENCY TRACKING

Date of Government Version: 06/30/2021
Date Data Arrived at EDR: 07/14/2021
Date Made Active in Reports: 07/16/2021
Number of Days to Update: 2

Source: Department of Justice, Consent Decree Library
Telephone: Varies
Last EDR Contact: 09/30/2021
Next Scheduled EDR Contact: 01/17/2022
Data Release Frequency: Varies

BRS: Biennial Reporting System

The Biennial Reporting System is a national system administered by the EPA that collects data on the generation and management of hazardous waste. BRS captures detailed data from two groups: Large Quantity Generators (LQG) and Treatment, Storage, and Disposal Facilities.

Date of Government Version: 12/31/2019
Date Data Arrived at EDR: 09/15/2021
Date Made Active in Reports: 12/14/2021
Number of Days to Update: 90

Source: EPA/NTIS
Telephone: 800-424-9346
Last EDR Contact: 09/15/2021
Next Scheduled EDR Contact: 01/03/2022
Data Release Frequency: Biennially

INDIAN RESERV: Indian Reservations

This map layer portrays Indian administered lands of the United States that have any area equal to or greater than 640 acres.

Date of Government Version: 12/31/2014
Date Data Arrived at EDR: 07/14/2015
Date Made Active in Reports: 01/10/2017
Number of Days to Update: 546

Source: USGS
Telephone: 202-208-3710
Last EDR Contact: 10/05/2021
Next Scheduled EDR Contact: 01/17/2022
Data Release Frequency: Semi-Annually

FUSRAP: Formerly Utilized Sites Remedial Action Program

DOE established the Formerly Utilized Sites Remedial Action Program (FUSRAP) in 1974 to remediate sites where radioactive contamination remained from Manhattan Project and early U.S. Atomic Energy Commission (AEC) operations.

Date of Government Version: 07/26/2021
Date Data Arrived at EDR: 07/27/2021
Date Made Active in Reports: 10/22/2021
Number of Days to Update: 87

Source: Department of Energy
Telephone: 202-586-3559
Last EDR Contact: 11/01/2021
Next Scheduled EDR Contact: 02/14/2022
Data Release Frequency: Varies

UMTRA: Uranium Mill Tailings Sites

Uranium ore was mined by private companies for federal government use in national defense programs. When the mills shut down, large piles of the sand-like material (mill tailings) remain after uranium has been extracted from the ore. Levels of human exposure to radioactive materials from the piles are low; however, in some cases tailings were used as construction materials before the potential health hazards of the tailings were recognized.

Date of Government Version: 08/30/2019
Date Data Arrived at EDR: 11/15/2019
Date Made Active in Reports: 01/28/2020
Number of Days to Update: 74

Source: Department of Energy
Telephone: 505-845-0011
Last EDR Contact: 12/09/2021
Next Scheduled EDR Contact: 02/28/2022
Data Release Frequency: Varies

LEAD SMELTER 1: Lead Smelter Sites

A listing of former lead smelter site locations.

Date of Government Version: 10/20/2021
Date Data Arrived at EDR: 11/05/2021
Date Made Active in Reports: 11/29/2021
Number of Days to Update: 24

Source: Environmental Protection Agency
Telephone: 703-603-8787
Last EDR Contact: 11/30/2021
Next Scheduled EDR Contact: 01/10/2022
Data Release Frequency: Varies

LEAD SMELTER 2: Lead Smelter Sites

A list of several hundred sites in the U.S. where secondary lead smelting was done from 1931 and 1964. These sites may pose a threat to public health through ingestion or inhalation of contaminated soil or dust

GOVERNMENT RECORDS SEARCHED / DATA CURRENCY TRACKING

Date of Government Version: 04/05/2001
Date Data Arrived at EDR: 10/27/2010
Date Made Active in Reports: 12/02/2010
Number of Days to Update: 36

Source: American Journal of Public Health
Telephone: 703-305-6451
Last EDR Contact: 12/02/2009
Next Scheduled EDR Contact: N/A
Data Release Frequency: No Update Planned

US AIRS (AFS): Aerometric Information Retrieval System Facility Subsystem (AFS)

The database is a sub-system of Aerometric Information Retrieval System (AIRS). AFS contains compliance data on air pollution point sources regulated by the U.S. EPA and/or state and local air regulatory agencies. This information comes from source reports by various stationary sources of air pollution, such as electric power plants, steel mills, factories, and universities, and provides information about the air pollutants they produce. Action, air program, air program pollutant, and general level plant data. It is used to track emissions and compliance data from industrial plants.

Date of Government Version: 10/12/2016
Date Data Arrived at EDR: 10/26/2016
Date Made Active in Reports: 02/03/2017
Number of Days to Update: 100

Source: EPA
Telephone: 202-564-2496
Last EDR Contact: 09/26/2017
Next Scheduled EDR Contact: 01/08/2018
Data Release Frequency: Annually

US AIRS MINOR: Air Facility System Data

A listing of minor source facilities.

Date of Government Version: 10/12/2016
Date Data Arrived at EDR: 10/26/2016
Date Made Active in Reports: 02/03/2017
Number of Days to Update: 100

Source: EPA
Telephone: 202-564-2496
Last EDR Contact: 09/26/2017
Next Scheduled EDR Contact: 01/08/2018
Data Release Frequency: Annually

MINES VIOLATIONS: MSHA Violation Assessment Data

Mines violation and assessment information. Department of Labor, Mine Safety & Health Administration.

Date of Government Version: 06/30/2021
Date Data Arrived at EDR: 07/01/2021
Date Made Active in Reports: 09/28/2021
Number of Days to Update: 89

Source: DOL, Mine Safety & Health Admi
Telephone: 202-693-9424
Last EDR Contact: 12/09/2021
Next Scheduled EDR Contact: 03/14/2022
Data Release Frequency: Quarterly

US MINES: Mines Master Index File

Contains all mine identification numbers issued for mines active or opened since 1971. The data also includes violation information.

Date of Government Version: 08/09/2021
Date Data Arrived at EDR: 08/24/2021
Date Made Active in Reports: 11/19/2021
Number of Days to Update: 87

Source: Department of Labor, Mine Safety and Health Administration
Telephone: 303-231-5959
Last EDR Contact: 11/22/2021
Next Scheduled EDR Contact: 03/07/2022
Data Release Frequency: Semi-Annually

US MINES 2: Ferrous and Nonferrous Metal Mines Database Listing

This map layer includes ferrous (ferrous metal mines are facilities that extract ferrous metals, such as iron ore or molybdenum) and nonferrous (Nonferrous metal mines are facilities that extract nonferrous metals, such as gold, silver, copper, zinc, and lead) metal mines in the United States.

Date of Government Version: 05/06/2020
Date Data Arrived at EDR: 05/27/2020
Date Made Active in Reports: 08/13/2020
Number of Days to Update: 78

Source: USGS
Telephone: 703-648-7709
Last EDR Contact: 11/22/2021
Next Scheduled EDR Contact: 03/07/2022
Data Release Frequency: Varies

GOVERNMENT RECORDS SEARCHED / DATA CURRENCY TRACKING

US MINES 3: Active Mines & Mineral Plants Database Listing

Active Mines and Mineral Processing Plant operations for commodities monitored by the Minerals Information Team of the USGS.

Date of Government Version: 04/14/2011	Source: USGS
Date Data Arrived at EDR: 06/08/2011	Telephone: 703-648-7709
Date Made Active in Reports: 09/13/2011	Last EDR Contact: 11/22/2021
Number of Days to Update: 97	Next Scheduled EDR Contact: 03/07/2022
	Data Release Frequency: Varies

ABANDONED MINES: Abandoned Mines

An inventory of land and water impacted by past mining (primarily coal mining) is maintained by OSMRE to provide information needed to implement the Surface Mining Control and Reclamation Act of 1977 (SMCRA). The inventory contains information on the location, type, and extent of AML impacts, as well as, information on the cost associated with the reclamation of those problems. The inventory is based upon field surveys by State, Tribal, and OSMRE program officials. It is dynamic to the extent that it is modified as new problems are identified and existing problems are reclaimed.

Date of Government Version: 06/15/2021	Source: Department of Interior
Date Data Arrived at EDR: 06/16/2021	Telephone: 202-208-2609
Date Made Active in Reports: 08/17/2021	Last EDR Contact: 12/14/2021
Number of Days to Update: 62	Next Scheduled EDR Contact: 03/21/2022
	Data Release Frequency: Quarterly

FINDS: Facility Index System/Facility Registry System

Facility Index System. FINDS contains both facility information and 'pointers' to other sources that contain more detail. EDR includes the following FINDS databases in this report: PCS (Permit Compliance System), AIRS (Aerometric Information Retrieval System), DOCKET (Enforcement Docket used to manage and track information on civil judicial enforcement cases for all environmental statutes), FURS (Federal Underground Injection Control), C-DOCKET (Criminal Docket System used to track criminal enforcement actions for all environmental statutes), FFIS (Federal Facilities Information System), STATE (State Environmental Laws and Statutes), and PADS (PCB Activity Data System).

Date of Government Version: 05/05/2021	Source: EPA
Date Data Arrived at EDR: 05/18/2021	Telephone: (206) 553-1200
Date Made Active in Reports: 08/17/2021	Last EDR Contact: 11/22/2021
Number of Days to Update: 91	Next Scheduled EDR Contact: 03/14/2022
	Data Release Frequency: Quarterly

UXO: Unexploded Ordnance Sites

A listing of unexploded ordnance site locations

Date of Government Version: 12/31/2018	Source: Department of Defense
Date Data Arrived at EDR: 07/02/2020	Telephone: 703-704-1564
Date Made Active in Reports: 09/17/2020	Last EDR Contact: 10/07/2021
Number of Days to Update: 77	Next Scheduled EDR Contact: 01/24/2022
	Data Release Frequency: Varies

ECHO: Enforcement & Compliance History Information

ECHO provides integrated compliance and enforcement information for about 800,000 regulated facilities nationwide.

Date of Government Version: 06/26/2021	Source: Environmental Protection Agency
Date Data Arrived at EDR: 07/01/2021	Telephone: 202-564-2280
Date Made Active in Reports: 09/28/2021	Last EDR Contact: 10/05/2021
Number of Days to Update: 89	Next Scheduled EDR Contact: 01/17/2022
	Data Release Frequency: Quarterly

DOCKET HWC: Hazardous Waste Compliance Docket Listing

A complete list of the Federal Agency Hazardous Waste Compliance Docket Facilities.

GOVERNMENT RECORDS SEARCHED / DATA CURRENCY TRACKING

Date of Government Version: 05/06/2021
Date Data Arrived at EDR: 05/21/2021
Date Made Active in Reports: 08/11/2021
Number of Days to Update: 82

Source: Environmental Protection Agency
Telephone: 202-564-0527
Last EDR Contact: 11/23/2021
Next Scheduled EDR Contact: 03/07/2022
Data Release Frequency: Varies

FUELS PROGRAM: EPA Fuels Program Registered Listing

This listing includes facilities that are registered under the Part 80 (Code of Federal Regulations) EPA Fuels Programs. All companies now are required to submit new and updated registrations.

Date of Government Version: 08/13/2021
Date Data Arrived at EDR: 08/13/2021
Date Made Active in Reports: 10/22/2021
Number of Days to Update: 70

Source: EPA
Telephone: 800-385-6164
Last EDR Contact: 11/15/2021
Next Scheduled EDR Contact: 02/28/2022
Data Release Frequency: Quarterly

AIRS (EMI): Washington Emissions Data System Emissions inventory data.

Date of Government Version: 12/31/2019
Date Data Arrived at EDR: 04/14/2021
Date Made Active in Reports: 06/29/2021
Number of Days to Update: 76

Source: Department of Ecology
Telephone: 360-407-6040
Last EDR Contact: 10/15/2021
Next Scheduled EDR Contact: 01/24/2022
Data Release Frequency: Annually

ASBESTOS: Asbestos Notification Listing Asbestos sites

Date of Government Version: 12/02/2020
Date Data Arrived at EDR: 12/03/2020
Date Made Active in Reports: 12/11/2020
Number of Days to Update: 8

Source: Department of Labor & Industries
Telephone: 360-902-6209
Last EDR Contact: 11/12/2021
Next Scheduled EDR Contact: 02/28/2022
Data Release Frequency: Varies

COAL ASH: Coal Ash Disposal Site Listing A listing of coal ash disposal site locations.

Date of Government Version: 06/03/2021
Date Data Arrived at EDR: 07/07/2021
Date Made Active in Reports: 09/28/2021
Number of Days to Update: 83

Source: Department of Ecology
Telephone: 360-407-6933
Last EDR Contact: 11/29/2021
Next Scheduled EDR Contact: 03/14/2022
Data Release Frequency: Varies

DRYCLEANERS: Drycleaner List

A listing of registered drycleaners who registered with the Department of Ecology (using the SIC code of 7215 and 7216) as hazardous waste generators.

Date of Government Version: 07/19/2021
Date Data Arrived at EDR: 07/20/2021
Date Made Active in Reports: 10/12/2021
Number of Days to Update: 84

Source: Department of Ecology
Telephone: 360-407-6732
Last EDR Contact: 10/07/2021
Next Scheduled EDR Contact: 01/24/2022
Data Release Frequency: Varies

Financial Assurance 1: Financial Assurance Information Listing

A listing of financial assurance information for underground storage tank facilities. Financial assurance is intended to ensure that resources are available to pay for the cost of closure, post-closure care, and corrective measures if the owner or operator of a regulated facility is unable or unwilling to pay.

Date of Government Version: 08/23/2021
Date Data Arrived at EDR: 08/24/2021
Date Made Active in Reports: 11/16/2021
Number of Days to Update: 84

Source: Department of Ecology
Telephone: 360-586-1060
Last EDR Contact: 11/18/2021
Next Scheduled EDR Contact: 03/07/2022
Data Release Frequency: No Update Planned

GOVERNMENT RECORDS SEARCHED / DATA CURRENCY TRACKING

Financial Assurance 2: Financial Assurance Information Listing

A listing of financial assurance information for hazardous waste facilities. Financial assurance is intended to ensure that resources are available to pay for the cost of closure, post-closure care, and corrective measures if the owner or operator of a regulated facility is unable or unwilling to pay.

Date of Government Version: 08/18/2021	Source: Department of Ecology
Date Data Arrived at EDR: 08/18/2021	Telephone: 360-407-6754
Date Made Active in Reports: 11/12/2021	Last EDR Contact: 11/08/2021
Number of Days to Update: 86	Next Scheduled EDR Contact: 02/21/2022
	Data Release Frequency: Varies

Financial Assurance 3: Financial Assurance Information Listing

A listing of financial assurance information for solid waste facilities. Financial assurance is intended to ensure that resources are available to pay for the cost of closure, post-closure care, and corrective measures if the owner or operator of a regulated facility is unable or unwilling to pay.

Date of Government Version: 11/15/2017	Source: Department of Ecology
Date Data Arrived at EDR: 11/20/2017	Telephone: 360-407-6136
Date Made Active in Reports: 01/04/2018	Last EDR Contact: 11/08/2021
Number of Days to Update: 45	Next Scheduled EDR Contact: 02/21/2022
	Data Release Frequency: No Update Planned

INACTIVE DRYCLEANERS: Inactive Drycleaners

A listing of inactive drycleaner facility locations.

Date of Government Version: 07/19/2021	Source: Department of Ecology
Date Data Arrived at EDR: 07/20/2021	Telephone: 360-407-6732
Date Made Active in Reports: 10/12/2021	Last EDR Contact: 10/07/2021
Number of Days to Update: 84	Next Scheduled EDR Contact: 01/24/2022
	Data Release Frequency: Annually

WA MANIFEST: Hazardous Waste Manifest Data

Hazardous waste manifest information.

Date of Government Version: 12/31/2020	Source: Department of Ecology
Date Data Arrived at EDR: 08/11/2021	Telephone: N/A
Date Made Active in Reports: 11/23/2021	Last EDR Contact: 12/09/2021
Number of Days to Update: 104	Next Scheduled EDR Contact: 03/28/2022
	Data Release Frequency: Annually

NPDES: Water Quality Permit System Data

A listing of permitted wastewater facilities.

Date of Government Version: 07/07/2021	Source: Department of Ecology
Date Data Arrived at EDR: 07/14/2021	Telephone: 360-407-6073
Date Made Active in Reports: 10/06/2021	Last EDR Contact: 10/12/2021
Number of Days to Update: 84	Next Scheduled EDR Contact: 01/24/2022
	Data Release Frequency: Quarterly

UIC: Underground Injection Wells Listing

A listing of underground injection wells.

Date of Government Version: 01/12/2021	Source: Department of Ecology
Date Data Arrived at EDR: 01/13/2021	Telephone: 360-407-6143
Date Made Active in Reports: 04/05/2021	Last EDR Contact: 10/12/2021
Number of Days to Update: 82	Next Scheduled EDR Contact: 01/24/2022
	Data Release Frequency: Quarterly

PCS: Permit Compliance System

PCS is a computerized management information system that contains data on National Pollutant Discharge Elimination System (NPDES) permit holding facilities. PCS tracks the permit, compliance, and enforcement status of NPDES facilities.

GOVERNMENT RECORDS SEARCHED / DATA CURRENCY TRACKING

Date of Government Version: 07/14/2011
Date Data Arrived at EDR: 08/05/2011
Date Made Active in Reports: 09/29/2011
Number of Days to Update: 55

Source: EPA, Office of Water
Telephone: 202-564-2496
Last EDR Contact: 09/30/2021
Next Scheduled EDR Contact: 01/17/2022
Data Release Frequency: Semi-Annually

PCS ENF: Enforcement data

No description is available for this data

Date of Government Version: 12/31/2014
Date Data Arrived at EDR: 02/05/2015
Date Made Active in Reports: 03/06/2015
Number of Days to Update: 29

Source: EPA
Telephone: 202-564-2497
Last EDR Contact: 09/30/2021
Next Scheduled EDR Contact: 01/17/2022
Data Release Frequency: Varies

PCS INACTIVE: Listing of Inactive PCS Permits

An inactive permit is a facility that has shut down or is no longer discharging.

Date of Government Version: 11/05/2014
Date Data Arrived at EDR: 01/06/2015
Date Made Active in Reports: 05/06/2015
Number of Days to Update: 120

Source: EPA
Telephone: 202-564-2496
Last EDR Contact: 09/30/2021
Next Scheduled EDR Contact: 01/17/2022
Data Release Frequency: Semi-Annually

MINES MRDS: Mineral Resources Data System

Mineral Resources Data System

Date of Government Version: 04/06/2018
Date Data Arrived at EDR: 10/21/2019
Date Made Active in Reports: 10/24/2019
Number of Days to Update: 3

Source: USGS
Telephone: 703-648-6533
Last EDR Contact: 11/23/2021
Next Scheduled EDR Contact: 03/07/2022
Data Release Frequency: Varies

EDR HIGH RISK HISTORICAL RECORDS

EDR Exclusive Records

EDR MGP: EDR Proprietary Manufactured Gas Plants

The EDR Proprietary Manufactured Gas Plant Database includes records of coal gas plants (manufactured gas plants) compiled by EDR's researchers. Manufactured gas sites were used in the United States from the 1800's to 1950's to produce a gas that could be distributed and used as fuel. These plants used whale oil, rosin, coal, or a mixture of coal, oil, and water that also produced a significant amount of waste. Many of the byproducts of the gas production, such as coal tar (oily waste containing volatile and non-volatile chemicals), sludges, oils and other compounds are potentially hazardous to human health and the environment. The byproduct from this process was frequently disposed of directly at the plant site and can remain or spread slowly, serving as a continuous source of soil and groundwater contamination.

Date of Government Version: N/A
Date Data Arrived at EDR: N/A
Date Made Active in Reports: N/A
Number of Days to Update: N/A

Source: EDR, Inc.
Telephone: N/A
Last EDR Contact: N/A
Next Scheduled EDR Contact: N/A
Data Release Frequency: No Update Planned

EDR Hist Auto: EDR Exclusive Historical Auto Stations

EDR has searched selected national collections of business directories and has collected listings of potential gas station/filling station/service station sites that were available to EDR researchers. EDR's review was limited to those categories of sources that might, in EDR's opinion, include gas station/filling station/service station establishments. The categories reviewed included, but were not limited to gas, gas station, gasoline station, filling station, auto, automobile repair, auto service station, service station, etc. This database falls within a category of information EDR classifies as "High Risk Historical Records", or HRHR. EDR's HRHR effort presents unique and sometimes proprietary data about past sites and operations that typically create environmental concerns, but may not show up in current government records searches.

GOVERNMENT RECORDS SEARCHED / DATA CURRENCY TRACKING

Date of Government Version: N/A
Date Data Arrived at EDR: N/A
Date Made Active in Reports: N/A
Number of Days to Update: N/A

Source: EDR, Inc.
Telephone: N/A
Last EDR Contact: N/A
Next Scheduled EDR Contact: N/A
Data Release Frequency: Varies

EDR Hist Cleaner: EDR Exclusive Historical Cleaners

EDR has searched selected national collections of business directories and has collected listings of potential dry cleaner sites that were available to EDR researchers. EDR's review was limited to those categories of sources that might, in EDR's opinion, include dry cleaning establishments. The categories reviewed included, but were not limited to dry cleaners, cleaners, laundry, laundromat, cleaning/laundry, wash & dry etc. This database falls within a category of information EDR classifies as "High Risk Historical Records", or HRHR. EDR's HRHR effort presents unique and sometimes proprietary data about past sites and operations that typically create environmental concerns, but may not show up in current government records searches.

Date of Government Version: N/A
Date Data Arrived at EDR: N/A
Date Made Active in Reports: N/A
Number of Days to Update: N/A

Source: EDR, Inc.
Telephone: N/A
Last EDR Contact: N/A
Next Scheduled EDR Contact: N/A
Data Release Frequency: Varies

EDR RECOVERED GOVERNMENT ARCHIVES

Exclusive Recovered Govt. Archives

RGA HWS: Recovered Government Archive State Hazardous Waste Facilities List

The EDR Recovered Government Archive State Hazardous Waste database provides a list of SHWS incidents derived from historical databases and includes many records that no longer appear in current government lists. Compiled from Records formerly available from the Department of Ecology in Washington.

Date of Government Version: N/A
Date Data Arrived at EDR: 07/01/2013
Date Made Active in Reports: 12/24/2013
Number of Days to Update: 176

Source: Department of Ecology
Telephone: N/A
Last EDR Contact: 06/01/2012
Next Scheduled EDR Contact: N/A
Data Release Frequency: Varies

RGA LF: Recovered Government Archive Solid Waste Facilities List

The EDR Recovered Government Archive Landfill database provides a list of landfills derived from historical databases and includes many records that no longer appear in current government lists. Compiled from Records formerly available from the Department of Ecology in Washington.

Date of Government Version: N/A
Date Data Arrived at EDR: 07/01/2013
Date Made Active in Reports: 01/10/2014
Number of Days to Update: 193

Source: Department of Ecology
Telephone: N/A
Last EDR Contact: 06/01/2012
Next Scheduled EDR Contact: N/A
Data Release Frequency: Varies

RGA LUST: Recovered Government Archive Leaking Underground Storage Tank

The EDR Recovered Government Archive Leaking Underground Storage Tank database provides a list of LUST incidents derived from historical databases and includes many records that no longer appear in current government lists. Compiled from Records formerly available from the Department of Ecology in Washington.

Date of Government Version: N/A
Date Data Arrived at EDR: 07/01/2013
Date Made Active in Reports: 12/24/2013
Number of Days to Update: 176

Source: Department of Ecology
Telephone: N/A
Last EDR Contact: 06/01/2012
Next Scheduled EDR Contact: N/A
Data Release Frequency: Varies

GOVERNMENT RECORDS SEARCHED / DATA CURRENCY TRACKING

COUNTY RECORDS

KING COUNTY:

LF KING: Abandoned Landfill Study in King County

The King County Abandoned Landfill Survey was conducted from October through December 1984 by the Health Department's Environmental Health Division at the request of the King County Council. The primary objective of the survey was to determine if any public health problems existed at the predetermined 24 sites.

Date of Government Version: 04/30/1985	Source: Seattle-King County Department of Public Health
Date Data Arrived at EDR: 11/07/1994	Telephone: 206-296-4785
Date Made Active in Reports: N/A	Last EDR Contact: 10/21/1994
Number of Days to Update: 0	Next Scheduled EDR Contact: N/A
	Data Release Frequency: No Update Planned

SEATTLE COUNTY:

LF SEATTLE CITY: Abandoned Landfill Study in the City of Seattle

The Seattle Abandoned Landfill Survey was conducted in June and July of 1984 by the Health Department's Environmental Health Division at the request of the Mayor's Office. The primary objective of the survey was to determine if any public health problems existed at the predetermined 12 sites.

Date of Government Version: 07/30/1984	Source: Seattle - King County Department of Public Health
Date Data Arrived at EDR: 11/07/1994	Telephone: 206-296-4785
Date Made Active in Reports: N/A	Last EDR Contact: 10/21/1994
Number of Days to Update: 0	Next Scheduled EDR Contact: N/A
	Data Release Frequency: No Update Planned

SEATTLE/KING COUNTY:

LF SEATTLE/KING: Seattle - King County Abandoned Landfill Toxicity / Hazard Assessment Project

This report presents the Seattle-King County Health Department's follow-up investigation of two city owned and four county owned abandoned landfills which was conducted from February to December 1986.

Date of Government Version: 12/31/1986	Source: Department of Public Health
Date Data Arrived at EDR: 08/18/1995	Telephone: 206-296-4785
Date Made Active in Reports: 09/20/1995	Last EDR Contact: 08/14/1995
Number of Days to Update: 33	Next Scheduled EDR Contact: N/A
	Data Release Frequency: No Update Planned

SNOHOMISH COUNTY:

LF SNOHOMISH: Solid Waste Sites of Record at Snohomish Health District

Solid waste disposal and/or utilization sites in Snohomish County.

Date of Government Version: 09/23/2019	Source: Snohomish Health District
Date Data Arrived at EDR: 09/25/2019	Telephone: 206-339-5250
Date Made Active in Reports: 10/24/2019	Last EDR Contact: 12/13/2021
Number of Days to Update: 29	Next Scheduled EDR Contact: 03/28/2022
	Data Release Frequency: No Update Planned

TACOMA/PIERCE COUNTY:

LF TACOMA/PIERCE: Closed Landfill Survey

Following numerous requests for information about closed dumpsites and landfills in Pierce County, the Tacoma-Pierce County Health Department decided to conduct a study on the matter. The aim of the study was to evaluate public health risks associated with the closed dumpsites and landfills, and to determine the need, if any, for further investigations of a more detailed nature. The sites represent all of the known dumpsites and landfills closed after 1950.

GOVERNMENT RECORDS SEARCHED / DATA CURRENCY TRACKING

Date of Government Version: 09/01/2002
Date Data Arrived at EDR: 03/24/2003
Date Made Active in Reports: 05/14/2003
Number of Days to Update: 51

Source: Tacoma-Pierce County Health Department
Telephone: 206-591-6500
Last EDR Contact: 03/19/2003
Next Scheduled EDR Contact: N/A
Data Release Frequency: No Update Planned

OTHER DATABASE(S)

Depending on the geographic area covered by this report, the data provided in these specialty databases may or may not be complete. For example, the existence of wetlands information data in a specific report does not mean that all wetlands in the area covered by the report are included. Moreover, the absence of any reported wetlands information does not necessarily mean that wetlands do not exist in the area covered by the report.

CT MANIFEST: Hazardous Waste Manifest Data

Facility and manifest data. Manifest is a document that lists and tracks hazardous waste from the generator through transporters to a tsd facility.

Date of Government Version: 07/23/2021
Date Data Arrived at EDR: 08/10/2021
Date Made Active in Reports: 11/08/2021
Number of Days to Update: 90

Source: Department of Energy & Environmental Protection
Telephone: 860-424-3375
Last EDR Contact: 11/12/2021
Next Scheduled EDR Contact: 02/21/2022
Data Release Frequency: No Update Planned

NY MANIFEST: Facility and Manifest Data

Manifest is a document that lists and tracks hazardous waste from the generator through transporters to a TSD facility.

Date of Government Version: 01/01/2019
Date Data Arrived at EDR: 04/29/2020
Date Made Active in Reports: 07/10/2020
Number of Days to Update: 72

Source: Department of Environmental Conservation
Telephone: 518-402-8651
Last EDR Contact: 10/29/2021
Next Scheduled EDR Contact: 02/07/2022
Data Release Frequency: Quarterly

PA MANIFEST: Manifest Information

Hazardous waste manifest information.

Date of Government Version: 06/30/2018
Date Data Arrived at EDR: 07/19/2019
Date Made Active in Reports: 09/10/2019
Number of Days to Update: 53

Source: Department of Environmental Protection
Telephone: 717-783-8990
Last EDR Contact: 10/07/2021
Next Scheduled EDR Contact: 01/24/2022
Data Release Frequency: Annually

WI MANIFEST: Manifest Information

Hazardous waste manifest information.

Date of Government Version: 05/31/2018
Date Data Arrived at EDR: 06/19/2019
Date Made Active in Reports: 09/03/2019
Number of Days to Update: 76

Source: Department of Natural Resources
Telephone: N/A
Last EDR Contact: 12/06/2021
Next Scheduled EDR Contact: 03/21/2022
Data Release Frequency: Annually

Oil/Gas Pipelines

Source: Endeavor Business Media

Petroleum Bundle (Crude Oil, Refined Products, Petrochemicals, Gas Liquids (LPG/NGL), and Specialty Gases (Miscellaneous)) N = Natural Gas Bundle (Natural Gas, Gas Liquids (LPG/NGL), and Specialty Gases (Miscellaneous)). This map includes information copyrighted by Endeavor Business Media. This information is provided on a best effort basis and Endeavor Business Media does not guarantee its accuracy nor warrant its fitness for any particular purpose. Such information has been reprinted with the permission of Endeavor Business Media.

Electric Power Transmission Line Data

Source: Endeavor Business Media

This map includes information copyrighted by Endeavor Business Media. This information is provided on a best effort basis and Endeavor Business Media does not guarantee its accuracy nor warrant its fitness for any particular purpose. Such information has been reprinted with the permission of Endeavor Business Media.

GOVERNMENT RECORDS SEARCHED / DATA CURRENCY TRACKING

Sensitive Receptors: There are individuals deemed sensitive receptors due to their fragile immune systems and special sensitivity to environmental discharges. These sensitive receptors typically include the elderly, the sick, and children. While the location of all sensitive receptors cannot be determined, EDR indicates those buildings and facilities - schools, daycares, hospitals, medical centers, and nursing homes - where individuals who are sensitive receptors are likely to be located.

AHA Hospitals:

Source: American Hospital Association, Inc.

Telephone: 312-280-5991

The database includes a listing of hospitals based on the American Hospital Association's annual survey of hospitals.

Medical Centers: Provider of Services Listing

Source: Centers for Medicare & Medicaid Services

Telephone: 410-786-3000

A listing of hospitals with Medicare provider number, produced by Centers of Medicare & Medicaid Services, a federal agency within the U.S. Department of Health and Human Services.

Nursing Homes

Source: National Institutes of Health

Telephone: 301-594-6248

Information on Medicare and Medicaid certified nursing homes in the United States.

Public Schools

Source: National Center for Education Statistics

Telephone: 202-502-7300

The National Center for Education Statistics' primary database on elementary and secondary public education in the United States. It is a comprehensive, annual, national statistical database of all public elementary and secondary schools and school districts, which contains data that are comparable across all states.

Private Schools

Source: National Center for Education Statistics

Telephone: 202-502-7300

The National Center for Education Statistics' primary database on private school locations in the United States.

Daycare Centers: Daycare Center Listing

Source: Department of Social & Health Services

Telephone: 253-383-1735

Flood Zone Data: This data was obtained from the Federal Emergency Management Agency (FEMA). It depicts 100-year and 500-year flood zones as defined by FEMA. It includes the National Flood Hazard Layer (NFHL) which incorporates Flood Insurance Rate Map (FIRM) data and Q3 data from FEMA in areas not covered by NFHL.

Source: FEMA

Telephone: 877-336-2627

Date of Government Version: 2003, 2015

NWI: National Wetlands Inventory. This data, available in select counties across the country, was obtained by EDR in 2002, 2005 and 2010 from the U.S. Fish and Wildlife Service.

State Wetlands Data: Wetland Inventory

Source: Department of Ecology

Telephone: 360-407-6121

Current USGS 7.5 Minute Topographic Map

Source: U.S. Geological Survey

GOVERNMENT RECORDS SEARCHED / DATA CURRENCY TRACKING

STREET AND ADDRESS INFORMATION

© 2015 TomTom North America, Inc. All rights reserved. This material is proprietary and the subject of copyright protection and other intellectual property rights owned by or licensed to Tele Atlas North America, Inc. The use of this material is subject to the terms of a license agreement. You will be held liable for any unauthorized copying or disclosure of this material.

GEOCHECK[®] - PHYSICAL SETTING SOURCE ADDENDUM

TARGET PROPERTY ADDRESS

REDMOND PROPERTY
6900 188TH AVENUE NORTHEAST
REDMOND, WA 98052

TARGET PROPERTY COORDINATES

Latitude (North):	47.66719 - 47° 40' 1.88"
Longitude (West):	122.085875 - 122° 5' 9.15"
Universal Transverse Mercator:	Zone 10
UTM X (Meters):	568628.9
UTM Y (Meters):	5279497.0
Elevation:	117 ft. above sea level

USGS TOPOGRAPHIC MAP

Target Property Map:	14820824 REDMOND, WA
Version Date:	2020

EDR's GeoCheck Physical Setting Source Addendum is provided to assist the environmental professional in forming an opinion about the impact of potential contaminant migration.

Assessment of the impact of contaminant migration generally has two principle investigative components:

1. Groundwater flow direction, and
2. Groundwater flow velocity.

Groundwater flow direction may be impacted by surface topography, hydrology, hydrogeology, characteristics of the soil, and nearby wells. Groundwater flow velocity is generally impacted by the nature of the geologic strata.

GEOCHECK® - PHYSICAL SETTING SOURCE SUMMARY

GROUNDWATER FLOW DIRECTION INFORMATION

Groundwater flow direction for a particular site is best determined by a qualified environmental professional using site-specific well data. If such data is not reasonably ascertainable, it may be necessary to rely on other sources of information, such as surface topographic information, hydrologic information, hydrogeologic data collected on nearby properties, and regional groundwater flow information (from deep aquifers).

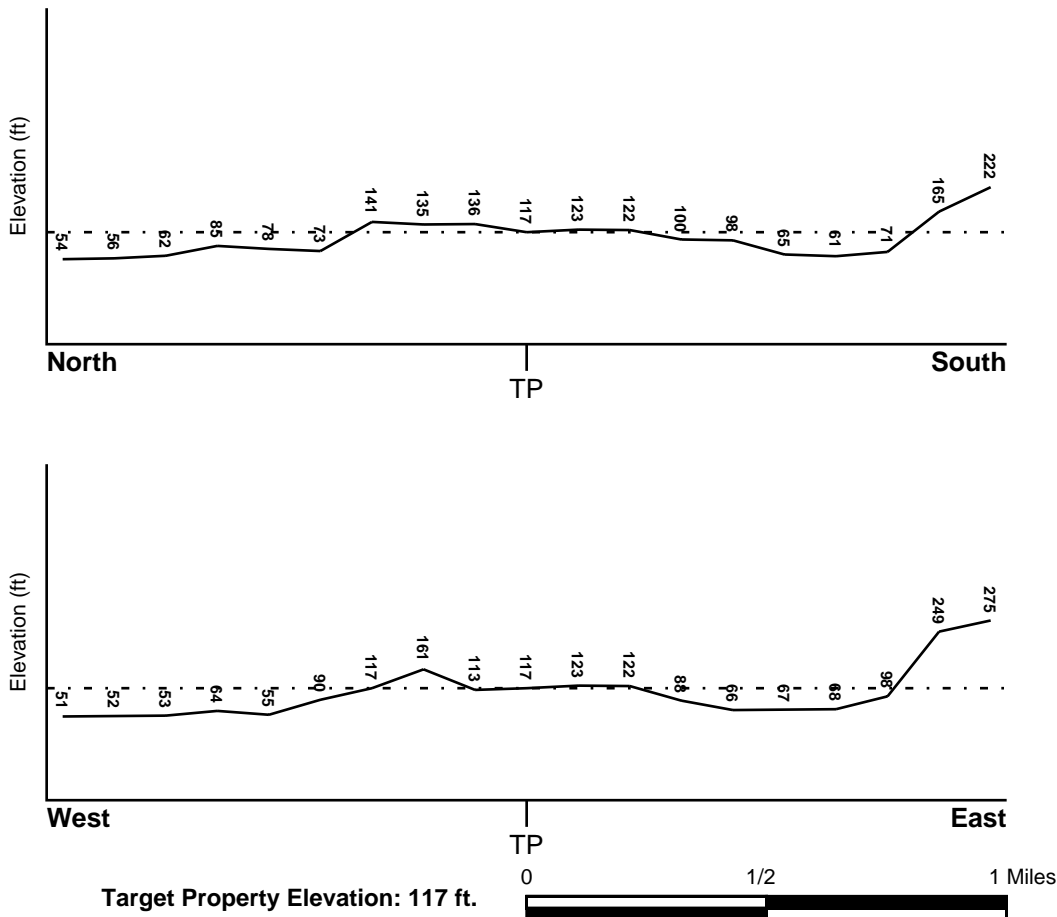
TOPOGRAPHIC INFORMATION

Surface topography may be indicative of the direction of surficial groundwater flow. This information can be used to assist the environmental professional in forming an opinion about the impact of nearby contaminated properties or, should contamination exist on the target property, what downgradient sites might be impacted.

TARGET PROPERTY TOPOGRAPHY

General Topographic Gradient: General ESE

SURROUNDING TOPOGRAPHY: ELEVATION PROFILES



Source: Topography has been determined from the USGS 7.5' Digital Elevation Model and should be evaluated on a relative (not an absolute) basis. Relative elevation information between sites of close proximity should be field verified.

GEOCHECK® - PHYSICAL SETTING SOURCE SUMMARY

HYDROLOGIC INFORMATION

Surface water can act as a hydrologic barrier to groundwater flow. Such hydrologic information can be used to assist the environmental professional in forming an opinion about the impact of nearby contaminated properties or, should contamination exist on the target property, what downgradient sites might be impacted.

Refer to the Physical Setting Source Map following this summary for hydrologic information (major waterways and bodies of water).

FEMA FLOOD ZONE

<u>Flood Plain Panel at Target Property</u>	<u>FEMA Source Type</u>
53033C0390F	FEMA Q3 Flood data
<u>Additional Panels in search area:</u>	<u>FEMA Source Type</u>
Not Reported	

NATIONAL WETLAND INVENTORY

<u>NWI Quad at Target Property</u>	<u>NWI Electronic Data Coverage</u>
REDMOND	YES - refer to the Overview Map and Detail Map

HYDROGEOLOGIC INFORMATION

Hydrogeologic information obtained by installation of wells on a specific site can often be an indicator of groundwater flow direction in the immediate area. Such hydrogeologic information can be used to assist the environmental professional in forming an opinion about the impact of nearby contaminated properties or, should contamination exist on the target property, what downgradient sites might be impacted.

Site-Specific Hydrogeological Data*:

Search Radius:	1.25 miles
Status:	Not found

AQUIFLOW®

Search Radius: 1.000 Mile.

EDR has developed the AQUIFLOW Information System to provide data on the general direction of groundwater flow at specific points. EDR has reviewed reports submitted by environmental professionals to regulatory authorities at select sites and has extracted the date of the report, groundwater flow direction as determined hydrogeologically, and the depth to water table.

<u>MAP ID</u>	<u>LOCATION FROM TP</u>	<u>GENERAL DIRECTION GROUNDWATER FLOW</u>
Not Reported		

GEOCHECK® - PHYSICAL SETTING SOURCE SUMMARY

GROUNDWATER FLOW VELOCITY INFORMATION

Groundwater flow velocity information for a particular site is best determined by a qualified environmental professional using site specific geologic and soil strata data. If such data are not reasonably ascertainable, it may be necessary to rely on other sources of information, including geologic age identification, rock stratigraphic unit and soil characteristics data collected on nearby properties and regional soil information. In general, contaminant plumes move more quickly through sandy-gravelly types of soils than silty-clayey types of soils.

GEOLOGIC INFORMATION IN GENERAL AREA OF TARGET PROPERTY

Geologic information can be used by the environmental professional in forming an opinion about the relative speed at which contaminant migration may be occurring.

ROCK STRATIGRAPHIC UNIT

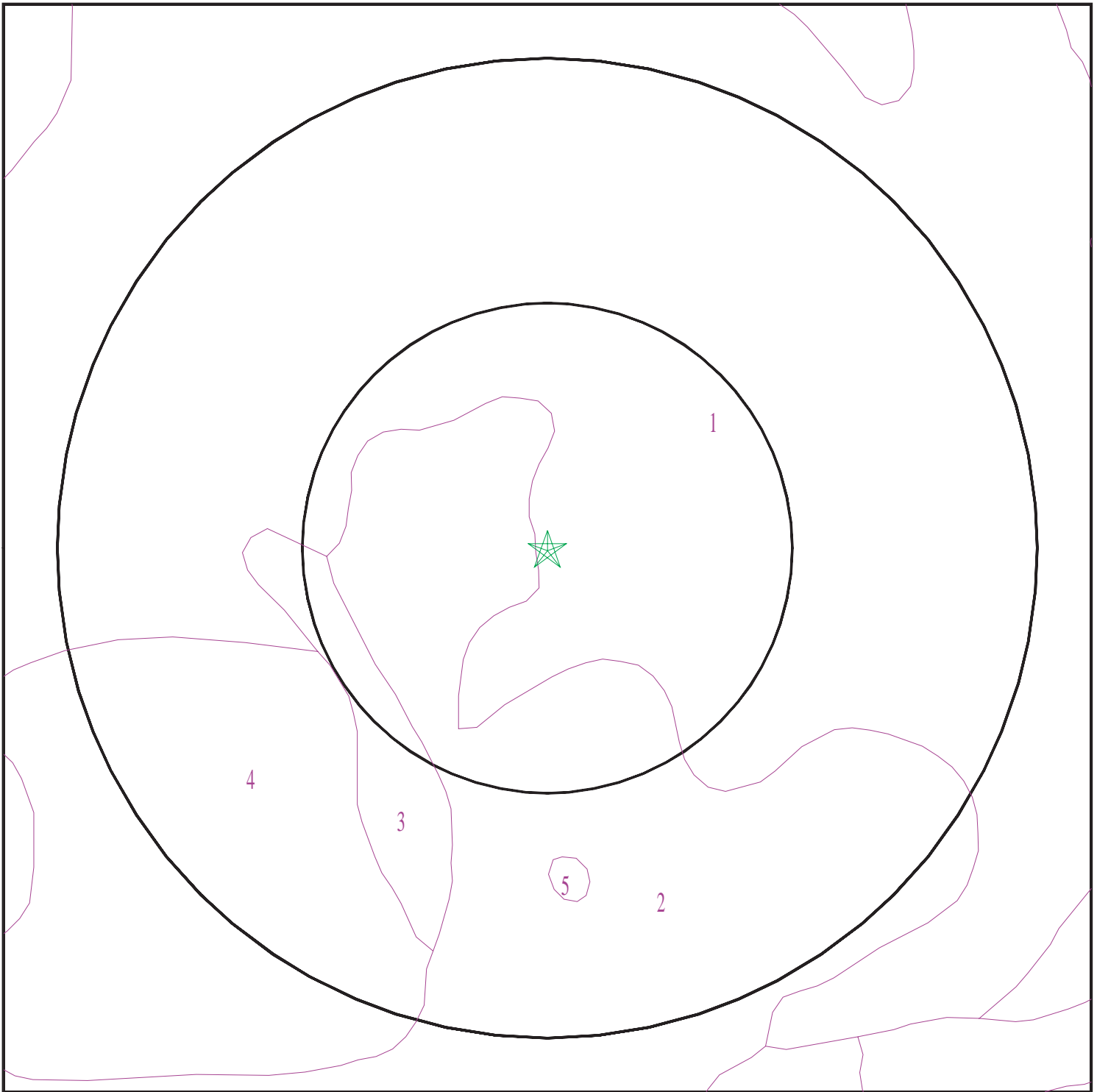
Era: Cenozoic
System: Quaternary
Series: Quaternary
Code: Q (*decoded above as Era, System & Series*)

GEOLOGIC AGE IDENTIFICATION

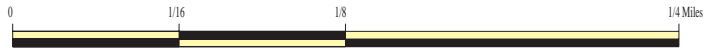
Category: Stratified Sequence

Geologic Age and Rock Stratigraphic Unit Source: P.G. Schruben, R.E. Arndt and W.J. Bawiec, Geology of the Conterminous U.S. at 1:2,500,000 Scale - a digital representation of the 1974 P.B. King and H.M. Beikman Map, USGS Digital Data Series DDS - 11 (1994).

SSURGO SOIL MAP - 6790099.2s



- ★ Target Property
- SSURGO Soil
- Water



SITE NAME: Redmond Property
ADDRESS: 6900 188th Avenue Northeast
Redmond WA 98052
LAT/LONG: 47.66719 / 122.085875

CLIENT: SoundEarth Strategies
CONTACT: Caroline Dickey
INQUIRY #: 6790099.2s
DATE: December 15, 2021 6:10 pm

GEOCHECK® - PHYSICAL SETTING SOURCE SUMMARY

DOMINANT SOIL COMPOSITION IN GENERAL AREA OF TARGET PROPERTY

The U.S. Department of Agriculture's (USDA) Soil Conservation Service (SCS) leads the National Cooperative Soil Survey (NCSS) and is responsible for collecting, storing, maintaining and distributing soil survey information for privately owned lands in the United States. A soil map in a soil survey is a representation of soil patterns in a landscape. The following information is based on Soil Conservation Service SSURGO data.

Soil Map ID: 1

Soil Component Name: Everett

Soil Surface Texture: gravelly sandy loam

Hydrologic Group: Class A - High infiltration rates. Soils are deep, well drained to excessively drained sands and gravels.

Soil Drainage Class: Somewhat excessively drained

Hydric Status: Not hydric

Corrosion Potential - Uncoated Steel: Moderate

Depth to Bedrock Min: > 0 inches

Depth to Watertable Min: > 0 inches

Soil Layer Information							
Layer	Boundary		Soil Texture Class	Classification		Saturated hydraulic conductivity micro m/sec	Soil Reaction (pH)
	Upper	Lower		AASHTO Group	Unified Soil		
1	0 inches	16 inches	gravelly sandy loam	Granular materials (35 pct. or less passing No. 200), Stone Fragments, Gravel and Sand.	COARSE-GRAINED SOILS, Gravels, Clean gravels, Poorly Graded Gravel. COARSE-GRAINED SOILS, Gravels, Gravels with fines, Silty Gravel.	Max: 705 Min: 141	Max: 6.5 Min: 5.6
2	16 inches	31 inches	very gravelly sandy loam	Granular materials (35 pct. or less passing No. 200), Stone Fragments, Gravel and Sand.	COARSE-GRAINED SOILS, Gravels, Clean gravels, Poorly Graded Gravel. COARSE-GRAINED SOILS, Gravels, Gravels with fines, Silty Gravel.	Max: 705 Min: 141	Max: 6.5 Min: 5.6

GEOCHECK® - PHYSICAL SETTING SOURCE SUMMARY

Soil Layer Information							
Layer	Boundary		Soil Texture Class	Classification		Saturated hydraulic conductivity micro m/sec	Soil Reaction (pH)
	Upper	Lower		AASHTO Group	Unified Soil		
3	31 inches	59 inches	very gravelly coarse sand	Granular materials (35 pct. or less passing No. 200), Stone Fragments, Gravel and Sand.	COARSE-GRAINED SOILS, Gravels, Clean gravels, Poorly Graded Gravel. COARSE-GRAINED SOILS, Gravels, Gravels with fines, Silty Gravel.	Max: 705 Min: 141	Max: 6.5 Min: 5.6

Soil Map ID: 2

Soil Component Name: Pits

Soil Surface Texture: gravelly sandy loam

Hydrologic Group: Class A - High infiltration rates. Soils are deep, well drained to excessively drained sands and gravels.

Soil Drainage Class:
Hydric Status: Not hydric

Corrosion Potential - Uncoated Steel: Not Reported

Depth to Bedrock Min: > 0 inches

Depth to Watertable Min: > 0 inches

No Layer Information available.

Soil Map ID: 3

Soil Component Name: Everett

Soil Surface Texture: gravelly sandy loam

Hydrologic Group: Class A - High infiltration rates. Soils are deep, well drained to excessively drained sands and gravels.

Soil Drainage Class: Somewhat excessively drained

GEOCHECK® - PHYSICAL SETTING SOURCE SUMMARY

Hydric Status: Not hydric

Corrosion Potential - Uncoated Steel: Moderate

Depth to Bedrock Min: > 0 inches

Depth to Watertable Min: > 0 inches

Soil Layer Information							
Layer	Boundary		Soil Texture Class	Classification		Saturated hydraulic conductivity micro m/sec	Soil Reaction (pH)
	Upper	Lower		AASHTO Group	Unified Soil		
1	0 inches	16 inches	gravelly sandy loam	Granular materials (35 pct. or less passing No. 200), Stone Fragments, Gravel and Sand.	COARSE-GRAINED SOILS, Gravels, Clean gravels, Poorly Graded Gravel. COARSE-GRAINED SOILS, Gravels, Gravels with fines, Silty Gravel.	Max: 705 Min: 141	Max: 6.5 Min: 5.6
2	16 inches	31 inches	very gravelly sandy loam	Granular materials (35 pct. or less passing No. 200), Stone Fragments, Gravel and Sand.	COARSE-GRAINED SOILS, Gravels, Clean gravels, Poorly Graded Gravel. COARSE-GRAINED SOILS, Gravels, Gravels with fines, Silty Gravel.	Max: 705 Min: 141	Max: 6.5 Min: 5.6
3	31 inches	59 inches	very gravelly coarse sand	Granular materials (35 pct. or less passing No. 200), Stone Fragments, Gravel and Sand.	COARSE-GRAINED SOILS, Gravels, Clean gravels, Poorly Graded Gravel. COARSE-GRAINED SOILS, Gravels, Gravels with fines, Silty Gravel.	Max: 705 Min: 141	Max: 6.5 Min: 5.6

Soil Map ID: 4

Soil Component Name: Everett

Soil Surface Texture: gravelly sandy loam

Hydrologic Group: Class A - High infiltration rates. Soils are deep, well drained to excessively drained sands and gravels.

Soil Drainage Class: Somewhat excessively drained

GEOCHECK® - PHYSICAL SETTING SOURCE SUMMARY

Hydric Status: Not hydric

Corrosion Potential - Uncoated Steel: Moderate

Depth to Bedrock Min: > 0 inches

Depth to Watertable Min: > 0 inches

Soil Layer Information							
Layer	Boundary		Soil Texture Class	Classification		Saturated hydraulic conductivity micro m/sec	Soil Reaction (pH)
	Upper	Lower		AASHTO Group	Unified Soil		
1	0 inches	16 inches	gravelly sandy loam	Granular materials (35 pct. or less passing No. 200), Stone Fragments, Gravel and Sand.	COARSE-GRAINED SOILS, Gravels, Clean gravels, Poorly Graded Gravel. COARSE-GRAINED SOILS, Gravels, Gravels with fines, Silty Gravel.	Max: 705 Min: 141	Max: 6.5 Min: 5.6
2	16 inches	31 inches	very gravelly sandy loam	Granular materials (35 pct. or less passing No. 200), Stone Fragments, Gravel and Sand.	COARSE-GRAINED SOILS, Gravels, Clean gravels, Poorly Graded Gravel. COARSE-GRAINED SOILS, Gravels, Gravels with fines, Silty Gravel.	Max: 705 Min: 141	Max: 6.5 Min: 5.6
3	31 inches	59 inches	very gravelly coarse sand	Granular materials (35 pct. or less passing No. 200), Stone Fragments, Gravel and Sand.	COARSE-GRAINED SOILS, Gravels, Clean gravels, Poorly Graded Gravel. COARSE-GRAINED SOILS, Gravels, Gravels with fines, Silty Gravel.	Max: 705 Min: 141	Max: 6.5 Min: 5.6

Soil Map ID: 5

Soil Component Name: Water

Soil Surface Texture: gravelly sandy loam

Hydrologic Group: Class A - High infiltration rates. Soils are deep, well drained to excessively drained sands and gravels.

Soil Drainage Class:

GEOCHECK® - PHYSICAL SETTING SOURCE SUMMARY

Hydric Status: Not hydric

Corrosion Potential - Uncoated Steel: Not Reported

Depth to Bedrock Min: > 0 inches

Depth to Watertable Min: > 0 inches

No Layer Information available.

LOCAL / REGIONAL WATER AGENCY RECORDS

EDR Local/Regional Water Agency records provide water well information to assist the environmental professional in assessing sources that may impact ground water flow direction, and in forming an opinion about the impact of contaminant migration on nearby drinking water wells.

WELL SEARCH DISTANCE INFORMATION

<u>DATABASE</u>	<u>SEARCH DISTANCE (miles)</u>
Federal USGS	1.000
Federal FRDS PWS	Nearest PWS within 1 mile
State Database	1.000

FEDERAL USGS WELL INFORMATION

<u>MAP ID</u>	<u>WELL ID</u>	<u>LOCATION FROM TP</u>
29	USGS40001267104	1/8 - 1/4 Mile SSW
D82	USGS40001267323	1/4 - 1/2 Mile NE
E83	USGS40001267105	1/4 - 1/2 Mile SW
E132	USGS40001267083	1/4 - 1/2 Mile SW
259	USGS40001267076	1/4 - 1/2 Mile SW
624	USGS40001267413	1/2 - 1 Mile WNW
U672	USGS40001266997	1/2 - 1 Mile SW
755	USGS40001267677	1/2 - 1 Mile North
773	USGS40001267628	1/2 - 1 Mile NNE
Z836	USGS40001267157	1/2 - 1 Mile West
843	USGS40001267719	1/2 - 1 Mile North
AB844	USGS40001267434	1/2 - 1 Mile WNW
Z849	USGS40001267200	1/2 - 1 Mile West
852	USGS40001266775	1/2 - 1 Mile SSW
1070	USGS40001267616	1/2 - 1 Mile NW
1144	USGS40001267275	1/2 - 1 Mile West
AL1262	USGS40001266649	1/2 - 1 Mile SSW
AN1280	USGS40001267817	1/2 - 1 Mile NNE
1304	USGS40001267543	1/2 - 1 Mile WNW

GEOCHECK® - PHYSICAL SETTING SOURCE SUMMARY

FEDERAL FRDS PUBLIC WATER SUPPLY SYSTEM INFORMATION

MAP ID	WELL ID	LOCATION FROM TP
No PWS System Found		

Note: PWS System location is not always the same as well location.

STATE DATABASE WELL INFORMATION

MAP ID	WELL ID	LOCATION FROM TP
A1	WALOG1000235183	0 - 1/8 Mile SSW
A2	WALOG1000235184	0 - 1/8 Mile SSW
A3	WALOG1000235169	0 - 1/8 Mile SSW
A4	WALOG1000235167	0 - 1/8 Mile SSW
A5	WALOG1000235168	0 - 1/8 Mile SSW
A6	WALOG1000555242	0 - 1/8 Mile SSW
A7	WALOG1000555243	0 - 1/8 Mile SSW
A8	WALOG1000555241	0 - 1/8 Mile SSW
A9	WALOG1000555239	0 - 1/8 Mile SSW
A10	WALOG1000555240	0 - 1/8 Mile SSW
A11	WALOG1000555250	0 - 1/8 Mile SSW
A12	WALOG1000555249	0 - 1/8 Mile SSW
A13	WALOG1000725832	0 - 1/8 Mile SSW
A14	WALOG1000735976	0 - 1/8 Mile SSW
A15	WALOG1000735931	0 - 1/8 Mile SSW
A16	WALOG1000555245	0 - 1/8 Mile SSW
A17	WALOG1000555244	0 - 1/8 Mile SSW
A18	WALOG1000555246	0 - 1/8 Mile SSW
A19	WALOG1000555248	0 - 1/8 Mile SSW
A20	WALOG1000555247	0 - 1/8 Mile SSW
B21	WALOG1000245647	1/8 - 1/4 Mile NNW
B22	WALOG1000245646	1/8 - 1/4 Mile NNW
B23	WALOG1000245645	1/8 - 1/4 Mile NNW
B24	WALOG1000245648	1/8 - 1/4 Mile NNW
B25	WALOG1000744910	1/8 - 1/4 Mile NNW
B26	WALOG1000744884	1/8 - 1/4 Mile NNW
B27	WALOG1000744871	1/8 - 1/4 Mile NNW
28	WALOG1000272275	1/8 - 1/4 Mile West
C30	WALOG1000771650	1/8 - 1/4 Mile ESE
C31	WALOG1000771658	1/8 - 1/4 Mile ESE
C32	WALOG1000771648	1/8 - 1/4 Mile ESE
C33	WALOG1000006491	1/8 - 1/4 Mile ESE
C34	WALOG1000771646	1/8 - 1/4 Mile ESE
C35	WALOG1000771662	1/8 - 1/4 Mile ESE
C36	WALOG1000771663	1/8 - 1/4 Mile ESE
C37	WALOG1000771661	1/8 - 1/4 Mile ESE
C38	WALOG1000771659	1/8 - 1/4 Mile ESE
C39	WALOG1000771660	1/8 - 1/4 Mile ESE
C40	WALOG1000003753	1/8 - 1/4 Mile ESE
C41	WALOG1000003754	1/8 - 1/4 Mile ESE
C42	WALOG1000003752	1/8 - 1/4 Mile ESE
C43	WALOG1000003744	1/8 - 1/4 Mile ESE
C44	WALOG1000003745	1/8 - 1/4 Mile ESE

GEOCHECK® - PHYSICAL SETTING SOURCE SUMMARY

STATE DATABASE WELL INFORMATION

MAP ID	WELL ID	LOCATION FROM TP
C45	WALOG1000006487	1/8 - 1/4 Mile ESE
C46	WALOG1000006488	1/8 - 1/4 Mile ESE
C47	WALOG1000006469	1/8 - 1/4 Mile ESE
C48	WALOG1000003755	1/8 - 1/4 Mile ESE
C49	WALOG1000003756	1/8 - 1/4 Mile ESE
C50	WALOG1000784328	1/8 - 1/4 Mile ESE
C51	WALOG1000784385	1/8 - 1/4 Mile ESE
C52	WALOG1000784327	1/8 - 1/4 Mile ESE
C53	WALOG1000784325	1/8 - 1/4 Mile ESE
C54	WALOG1000784326	1/8 - 1/4 Mile ESE
C55	WALOG1000784389	1/8 - 1/4 Mile ESE
C56	WALOG1000784390	1/8 - 1/4 Mile ESE
C57	WALOG1000784388	1/8 - 1/4 Mile ESE
C58	WALOG1000784386	1/8 - 1/4 Mile ESE
C59	WALOG1000784387	1/8 - 1/4 Mile ESE
C60	WALOG1000771672	1/8 - 1/4 Mile ESE
C61	WALOG1000772236	1/8 - 1/4 Mile ESE
C62	WALOG1000771670	1/8 - 1/4 Mile ESE
C63	WALOG1000771664	1/8 - 1/4 Mile ESE
C64	WALOG1000771667	1/8 - 1/4 Mile ESE
C65	WALOG1000784323	1/8 - 1/4 Mile ESE
C66	WALOG1000784324	1/8 - 1/4 Mile ESE
C67	WALOG1000784322	1/8 - 1/4 Mile ESE
C68	WALOG1000772237	1/8 - 1/4 Mile ESE
C69	WALOG1000784321	1/8 - 1/4 Mile ESE
D70	WALOG1000565601	1/4 - 1/2 Mile NE
D71	WALOG1000565602	1/4 - 1/2 Mile NE
D72	WALOG1000565614	1/4 - 1/2 Mile NE
D73	WALOG1000565593	1/4 - 1/2 Mile NE
D74	WALOG1000565599	1/4 - 1/2 Mile NE
D75	WALOG1000565600	1/4 - 1/2 Mile NE
D76	WALOG1000565639	1/4 - 1/2 Mile NE
D77	WALOG1000565640	1/4 - 1/2 Mile NE
D78	WALOG1000565879	1/4 - 1/2 Mile NE
D79	WALOG1000565615	1/4 - 1/2 Mile NE
D80	WALOG1000565616	1/4 - 1/2 Mile NE
D81	WALOG1000565617	1/4 - 1/2 Mile NE
F84	WALOG1000308939	1/4 - 1/2 Mile WSW
F85	WALOG1000308938	1/4 - 1/2 Mile WSW
F86	WALOG1000308920	1/4 - 1/2 Mile WSW
F87	WALOG1000308942	1/4 - 1/2 Mile WSW
F88	WALOG1000308941	1/4 - 1/2 Mile WSW
F89	WALOG1000308940	1/4 - 1/2 Mile WSW
F90	WALOG1000308919	1/4 - 1/2 Mile WSW
F91	WALOG1000243772	1/4 - 1/2 Mile WSW
F92	WALOG1000102448	1/4 - 1/2 Mile WSW
F93	WALOG1000100135	1/4 - 1/2 Mile WSW
F94	WALOG1000282298	1/4 - 1/2 Mile WSW
F95	WALOG1000250857	1/4 - 1/2 Mile WSW
F96	WALOG1000243773	1/4 - 1/2 Mile WSW
F97	WALOG1000308943	1/4 - 1/2 Mile WSW
F98	WALOG1000705559	1/4 - 1/2 Mile WSW

GEOCHECK® - PHYSICAL SETTING SOURCE SUMMARY

STATE DATABASE WELL INFORMATION

MAP ID	WELL ID	LOCATION FROM TP
F99	WALOG1000705558	1/4 - 1/2 Mile WSW
F100	WALOG1000705557	1/4 - 1/2 Mile WSW
F101	WALOG1000705562	1/4 - 1/2 Mile WSW
F102	WALOG1000705561	1/4 - 1/2 Mile WSW
F103	WALOG1000705560	1/4 - 1/2 Mile WSW
F104	WALOG1000581458	1/4 - 1/2 Mile WSW
F105	WALOG1000560599	1/4 - 1/2 Mile WSW
F106	WALOG1000308963	1/4 - 1/2 Mile WSW
F107	WALOG1000308962	1/4 - 1/2 Mile WSW
F108	WALOG1000581457	1/4 - 1/2 Mile WSW
F109	WALOG1000581456	1/4 - 1/2 Mile WSW
F110	WALOG1000560600	1/4 - 1/2 Mile WSW
G111	WALOG1000395616	1/4 - 1/2 Mile WNW
G112	WALOG1000395604	1/4 - 1/2 Mile WNW
G113	WALOG1000395617	1/4 - 1/2 Mile WNW
G114	WALOG1000627114	1/4 - 1/2 Mile WNW
G115	WALOG1000477924	1/4 - 1/2 Mile WNW
G116	WALOG1000395476	1/4 - 1/2 Mile WNW
G117	WALOG1000395475	1/4 - 1/2 Mile WNW
G118	WALOG1000395601	1/4 - 1/2 Mile WNW
G119	WALOG1000395603	1/4 - 1/2 Mile WNW
G120	WALOG1000395602	1/4 - 1/2 Mile WNW
G121	WALOG1000627207	1/4 - 1/2 Mile WNW
G122	WALOG1000807086	1/4 - 1/2 Mile WNW
G123	WALOG1000627517	1/4 - 1/2 Mile WNW
G124	WALOG1000807087	1/4 - 1/2 Mile WNW
G125	WALOG1000807089	1/4 - 1/2 Mile WNW
G126	WALOG1000807088	1/4 - 1/2 Mile WNW
G127	WALOG1000627231	1/4 - 1/2 Mile WNW
G128	WALOG1000627222	1/4 - 1/2 Mile WNW
G129	WALOG1000627237	1/4 - 1/2 Mile WNW
G130	WALOG1000627399	1/4 - 1/2 Mile WNW
G131	WALOG1000627292	1/4 - 1/2 Mile WNW
H133	WALOG1000670529	1/4 - 1/2 Mile South
H134	WALOG1000670528	1/4 - 1/2 Mile South
H135	WALOG1000670527	1/4 - 1/2 Mile South
H136	WALOG1000670530	1/4 - 1/2 Mile South
H137	WALOG1000670533	1/4 - 1/2 Mile South
H138	WALOG1000670532	1/4 - 1/2 Mile South
H139	WALOG1000670531	1/4 - 1/2 Mile South
H140	WALOG1000670526	1/4 - 1/2 Mile South
H141	WALOG1000670416	1/4 - 1/2 Mile South
H142	WALOG1000670415	1/4 - 1/2 Mile South
H143	WALOG1000670414	1/4 - 1/2 Mile South
H144	WALOG1000670417	1/4 - 1/2 Mile South
H145	WALOG1000670525	1/4 - 1/2 Mile South
H146	WALOG1000670524	1/4 - 1/2 Mile South
H147	WALOG1000670523	1/4 - 1/2 Mile South
H148	WALOG1000670534	1/4 - 1/2 Mile South
H149	WALOG1000670780	1/4 - 1/2 Mile South
H150	WALOG1000670779	1/4 - 1/2 Mile South
H151	WALOG1000670775	1/4 - 1/2 Mile South

GEOCHECK® - PHYSICAL SETTING SOURCE SUMMARY

STATE DATABASE WELL INFORMATION

MAP ID	WELL ID	LOCATION FROM TP
H152	WALOG1000670809	1/4 - 1/2 Mile South
H153	WALOG1000671794	1/4 - 1/2 Mile South
H154	WALOG1000670911	1/4 - 1/2 Mile South
H155	WALOG1000670851	1/4 - 1/2 Mile South
H156	WALOG1000670737	1/4 - 1/2 Mile South
H157	WALOG1000670537	1/4 - 1/2 Mile South
H158	WALOG1000670536	1/4 - 1/2 Mile South
H159	WALOG1000670535	1/4 - 1/2 Mile South
H160	WALOG1000670538	1/4 - 1/2 Mile South
H161	WALOG1000670736	1/4 - 1/2 Mile South
H162	WALOG1000670735	1/4 - 1/2 Mile South
H163	WALOG1000670539	1/4 - 1/2 Mile South
H164	WALOG1000670413	1/4 - 1/2 Mile South
H165	WALOG1000670392	1/4 - 1/2 Mile South
H166	WALOG1000670391	1/4 - 1/2 Mile South
H167	WALOG1000670390	1/4 - 1/2 Mile South
H168	WALOG1000670393	1/4 - 1/2 Mile South
H169	WALOG1000670396	1/4 - 1/2 Mile South
H170	WALOG1000670395	1/4 - 1/2 Mile South
H171	WALOG1000670394	1/4 - 1/2 Mile South
H172	WALOG1000670389	1/4 - 1/2 Mile South
H173	WALOG1000670384	1/4 - 1/2 Mile South
H174	WALOG1000269427	1/4 - 1/2 Mile South
H175	WALOG1000237869	1/4 - 1/2 Mile South
H176	WALOG1000670385	1/4 - 1/2 Mile South
H177	WALOG1000670388	1/4 - 1/2 Mile South
H178	WALOG1000670387	1/4 - 1/2 Mile South
H179	WALOG1000670386	1/4 - 1/2 Mile South
H180	WALOG1000670397	1/4 - 1/2 Mile South
H181	WALOG1000670408	1/4 - 1/2 Mile South
H182	WALOG1000670407	1/4 - 1/2 Mile South
H183	WALOG1000670406	1/4 - 1/2 Mile South
H184	WALOG1000670409	1/4 - 1/2 Mile South
H185	WALOG1000670412	1/4 - 1/2 Mile South
H186	WALOG1000670411	1/4 - 1/2 Mile South
H187	WALOG1000670410	1/4 - 1/2 Mile South
H188	WALOG1000670405	1/4 - 1/2 Mile South
H189	WALOG1000670400	1/4 - 1/2 Mile South
H190	WALOG1000670399	1/4 - 1/2 Mile South
H191	WALOG1000670398	1/4 - 1/2 Mile South
H192	WALOG1000670401	1/4 - 1/2 Mile South
H193	WALOG1000670404	1/4 - 1/2 Mile South
H194	WALOG1000670403	1/4 - 1/2 Mile South
H195	WALOG1000670402	1/4 - 1/2 Mile South
H196	WALOG1000671837	1/4 - 1/2 Mile South
H197	WALOG1000671836	1/4 - 1/2 Mile South
H198	WALOG1000671835	1/4 - 1/2 Mile South
H199	WALOG1000671838	1/4 - 1/2 Mile South
H200	WALOG1000671841	1/4 - 1/2 Mile South
H201	WALOG1000671840	1/4 - 1/2 Mile South
H202	WALOG1000671839	1/4 - 1/2 Mile South
H203	WALOG1000671834	1/4 - 1/2 Mile South

GEOCHECK® - PHYSICAL SETTING SOURCE SUMMARY

STATE DATABASE WELL INFORMATION

MAP ID	WELL ID	LOCATION FROM TP
H204	WALOG1000671829	1/4 - 1/2 Mile South
H205	WALOG1000671828	1/4 - 1/2 Mile South
H206	WALOG1000671827	1/4 - 1/2 Mile South
H207	WALOG1000671830	1/4 - 1/2 Mile South
H208	WALOG1000671833	1/4 - 1/2 Mile South
H209	WALOG1000671832	1/4 - 1/2 Mile South
H210	WALOG1000671831	1/4 - 1/2 Mile South
H211	WALOG1000671842	1/4 - 1/2 Mile South
H212	WALOG1000671853	1/4 - 1/2 Mile South
H213	WALOG1000671852	1/4 - 1/2 Mile South
H214	WALOG1000671851	1/4 - 1/2 Mile South
H215	WALOG1000676193	1/4 - 1/2 Mile South
H216	WALOG1000735930	1/4 - 1/2 Mile South
H217	WALOG1000676216	1/4 - 1/2 Mile South
H218	WALOG1000676215	1/4 - 1/2 Mile South
H219	WALOG1000671850	1/4 - 1/2 Mile South
H220	WALOG1000671845	1/4 - 1/2 Mile South
H221	WALOG1000671844	1/4 - 1/2 Mile South
H222	WALOG1000671843	1/4 - 1/2 Mile South
H223	WALOG1000671846	1/4 - 1/2 Mile South
H224	WALOG1000671849	1/4 - 1/2 Mile South
H225	WALOG1000671848	1/4 - 1/2 Mile South
H226	WALOG1000671847	1/4 - 1/2 Mile South
H227	WALOG1000671826	1/4 - 1/2 Mile South
H228	WALOG1000671805	1/4 - 1/2 Mile South
H229	WALOG1000671804	1/4 - 1/2 Mile South
H230	WALOG1000671803	1/4 - 1/2 Mile South
H231	WALOG1000671806	1/4 - 1/2 Mile South
H232	WALOG1000671809	1/4 - 1/2 Mile South
H233	WALOG1000671808	1/4 - 1/2 Mile South
H234	WALOG1000671807	1/4 - 1/2 Mile South
H235	WALOG1000671802	1/4 - 1/2 Mile South
H236	WALOG1000671797	1/4 - 1/2 Mile South
H237	WALOG1000671796	1/4 - 1/2 Mile South
H238	WALOG1000671795	1/4 - 1/2 Mile South
H239	WALOG1000671798	1/4 - 1/2 Mile South
H240	WALOG1000671801	1/4 - 1/2 Mile South
H241	WALOG1000671800	1/4 - 1/2 Mile South
H242	WALOG1000671799	1/4 - 1/2 Mile South
H243	WALOG1000671810	1/4 - 1/2 Mile South
H244	WALOG1000671821	1/4 - 1/2 Mile South
H245	WALOG1000671820	1/4 - 1/2 Mile South
H246	WALOG1000671819	1/4 - 1/2 Mile South
H247	WALOG1000671822	1/4 - 1/2 Mile South
H248	WALOG1000671825	1/4 - 1/2 Mile South
H249	WALOG1000671824	1/4 - 1/2 Mile South
H250	WALOG1000671823	1/4 - 1/2 Mile South
H251	WALOG1000671818	1/4 - 1/2 Mile South
H252	WALOG1000671813	1/4 - 1/2 Mile South
H253	WALOG1000671812	1/4 - 1/2 Mile South
H254	WALOG1000671811	1/4 - 1/2 Mile South
H255	WALOG1000671814	1/4 - 1/2 Mile South

GEOCHECK® - PHYSICAL SETTING SOURCE SUMMARY

STATE DATABASE WELL INFORMATION

MAP ID	WELL ID	LOCATION FROM TP
H256	WALOG1000671817	1/4 - 1/2 Mile South
H257	WALOG1000671816	1/4 - 1/2 Mile South
H258	WALOG1000671815	1/4 - 1/2 Mile South
I260	WALOG1000771878	1/4 - 1/2 Mile SSE
I261	WALOG1000771877	1/4 - 1/2 Mile SSE
I262	WALOG1000772386	1/4 - 1/2 Mile SSE
I263	WALOG1000771879	1/4 - 1/2 Mile SSE
I264	WALOG1000362242	1/4 - 1/2 Mile SSE
I265	WALOG1000362241	1/4 - 1/2 Mile SSE
I266	WALOG1000771876	1/4 - 1/2 Mile SSE
I267	WALOG1000362243	1/4 - 1/2 Mile SSE
I268	WALOG1000772387	1/4 - 1/2 Mile SSE
I269	WALOG1000772393	1/4 - 1/2 Mile SSE
I270	WALOG1000772392	1/4 - 1/2 Mile SSE
I271	WALOG1000772395	1/4 - 1/2 Mile SSE
I272	WALOG1000772394	1/4 - 1/2 Mile SSE
I273	WALOG1000772389	1/4 - 1/2 Mile SSE
I274	WALOG1000772388	1/4 - 1/2 Mile SSE
I275	WALOG1000772391	1/4 - 1/2 Mile SSE
I276	WALOG1000772390	1/4 - 1/2 Mile SSE
I277	WALOG1000362240	1/4 - 1/2 Mile SSE
I278	WALOG1000362228	1/4 - 1/2 Mile SSE
I279	WALOG1000362227	1/4 - 1/2 Mile SSE
I280	WALOG1000362230	1/4 - 1/2 Mile SSE
I281	WALOG1000362229	1/4 - 1/2 Mile SSE
I282	WALOG1000362224	1/4 - 1/2 Mile SSE
I283	WALOG1000249117	1/4 - 1/2 Mile SSE
I284	WALOG1000362226	1/4 - 1/2 Mile SSE
I285	WALOG1000362225	1/4 - 1/2 Mile SSE
I286	WALOG1000362231	1/4 - 1/2 Mile SSE
I287	WALOG1000362237	1/4 - 1/2 Mile SSE
I288	WALOG1000362236	1/4 - 1/2 Mile SSE
I289	WALOG1000362239	1/4 - 1/2 Mile SSE
I290	WALOG1000362238	1/4 - 1/2 Mile SSE
I291	WALOG1000362233	1/4 - 1/2 Mile SSE
I292	WALOG1000362232	1/4 - 1/2 Mile SSE
I293	WALOG1000362235	1/4 - 1/2 Mile SSE
I294	WALOG1000362234	1/4 - 1/2 Mile SSE
I295	WALOG1000772396	1/4 - 1/2 Mile SSE
I296	WALOG1000772420	1/4 - 1/2 Mile SSE
I297	WALOG1000772419	1/4 - 1/2 Mile SSE
I298	WALOG1000772422	1/4 - 1/2 Mile SSE
I299	WALOG1000772421	1/4 - 1/2 Mile SSE
I300	WALOG1000772416	1/4 - 1/2 Mile SSE
I301	WALOG1000772415	1/4 - 1/2 Mile SSE
I302	WALOG1000772418	1/4 - 1/2 Mile SSE
I303	WALOG1000772417	1/4 - 1/2 Mile SSE
I304	WALOG1000772423	1/4 - 1/2 Mile SSE
I305	WALOG1000772429	1/4 - 1/2 Mile SSE
I306	WALOG1000772428	1/4 - 1/2 Mile SSE
I307	WALOG1000772431	1/4 - 1/2 Mile SSE
I308	WALOG1000772430	1/4 - 1/2 Mile SSE

GEOCHECK® - PHYSICAL SETTING SOURCE SUMMARY

STATE DATABASE WELL INFORMATION

MAP ID	WELL ID	LOCATION FROM TP
I309	WALOG1000772425	1/4 - 1/2 Mile SSE
I310	WALOG1000772424	1/4 - 1/2 Mile SSE
I311	WALOG1000772427	1/4 - 1/2 Mile SSE
I312	WALOG1000772426	1/4 - 1/2 Mile SSE
I313	WALOG1000772414	1/4 - 1/2 Mile SSE
I314	WALOG1000772402	1/4 - 1/2 Mile SSE
I315	WALOG1000772401	1/4 - 1/2 Mile SSE
I316	WALOG1000772404	1/4 - 1/2 Mile SSE
I317	WALOG1000772403	1/4 - 1/2 Mile SSE
I318	WALOG1000772398	1/4 - 1/2 Mile SSE
I319	WALOG1000772397	1/4 - 1/2 Mile SSE
I320	WALOG1000772400	1/4 - 1/2 Mile SSE
I321	WALOG1000772399	1/4 - 1/2 Mile SSE
I322	WALOG1000772405	1/4 - 1/2 Mile SSE
I323	WALOG1000772411	1/4 - 1/2 Mile SSE
I324	WALOG1000772410	1/4 - 1/2 Mile SSE
I325	WALOG1000772413	1/4 - 1/2 Mile SSE
I326	WALOG1000772412	1/4 - 1/2 Mile SSE
I327	WALOG1000772407	1/4 - 1/2 Mile SSE
I328	WALOG1000772406	1/4 - 1/2 Mile SSE
I329	WALOG1000772409	1/4 - 1/2 Mile SSE
I330	WALOG1000772408	1/4 - 1/2 Mile SSE
J331	WA1100000017770	1/4 - 1/2 Mile North
J332	WALOG1000678706	1/4 - 1/2 Mile North
J333	WALOG1000678705	1/4 - 1/2 Mile North
J334	WALOG1000678704	1/4 - 1/2 Mile North
J335	WALOG1000678707	1/4 - 1/2 Mile North
J336	WALOG1000678710	1/4 - 1/2 Mile North
J337	WALOG1000678709	1/4 - 1/2 Mile North
J338	WALOG1000678708	1/4 - 1/2 Mile North
J339	WALOG1000678703	1/4 - 1/2 Mile North
J340	WALOG1000190550	1/4 - 1/2 Mile North
J341	WALOG1000510645	1/4 - 1/2 Mile North
J342	WALOG1000510662	1/4 - 1/2 Mile North
J343	WALOG1000092724	1/4 - 1/2 Mile North
J344	WALOG1000678702	1/4 - 1/2 Mile North
J345	WALOG1000023596	1/4 - 1/2 Mile North
J346	WALOG1000089701	1/4 - 1/2 Mile North
J347	WALOG1000678717	1/4 - 1/2 Mile North
J348	WALOG1000678716	1/4 - 1/2 Mile North
J349	WALOG1000678719	1/4 - 1/2 Mile North
J350	WALOG1000678718	1/4 - 1/2 Mile North
J351	WALOG1000678715	1/4 - 1/2 Mile North
J352	WALOG1000678712	1/4 - 1/2 Mile North
J353	WALOG1000678711	1/4 - 1/2 Mile North
J354	WALOG1000678714	1/4 - 1/2 Mile North
J355	WALOG1000678713	1/4 - 1/2 Mile North
K356	WALOG1000449026	1/4 - 1/2 Mile SW
K357	WALOG1000449025	1/4 - 1/2 Mile SW
K358	WALOG1000449027	1/4 - 1/2 Mile SW
K359	WALOG1000449029	1/4 - 1/2 Mile SW
K360	WALOG1000449028	1/4 - 1/2 Mile SW

GEOCHECK® - PHYSICAL SETTING SOURCE SUMMARY

STATE DATABASE WELL INFORMATION

MAP ID	WELL ID	LOCATION FROM TP
K361	WALOG1000449024	1/4 - 1/2 Mile SW
K362	WALOG1000249118	1/4 - 1/2 Mile SW
K363	WALOG1000093932	1/4 - 1/2 Mile SW
K364	WALOG1000449021	1/4 - 1/2 Mile SW
K365	WALOG1000449023	1/4 - 1/2 Mile SW
K366	WALOG1000449022	1/4 - 1/2 Mile SW
K367	WALOG1000449030	1/4 - 1/2 Mile SW
K368	WALOG1000690027	1/4 - 1/2 Mile SW
K369	WALOG1000690023	1/4 - 1/2 Mile SW
K370	WALOG1000786001	1/4 - 1/2 Mile SW
K371	WALOG1000786003	1/4 - 1/2 Mile SW
K372	WALOG1000786002	1/4 - 1/2 Mile SW
K373	WALOG1000690017	1/4 - 1/2 Mile SW
K374	WALOG1000449032	1/4 - 1/2 Mile SW
K375	WALOG1000449031	1/4 - 1/2 Mile SW
K376	WALOG1000449033	1/4 - 1/2 Mile SW
K377	WALOG1000449035	1/4 - 1/2 Mile SW
K378	WALOG1000449034	1/4 - 1/2 Mile SW
L379	WALOG1000566846	1/4 - 1/2 Mile NNE
L380	WALOG1000277571	1/4 - 1/2 Mile NNE
L381	WALOG1000277570	1/4 - 1/2 Mile NNE
L382	WALOG1000277572	1/4 - 1/2 Mile NNE
L383	WALOG1000429349	1/4 - 1/2 Mile NNE
L384	WALOG1000277573	1/4 - 1/2 Mile NNE
M385	WALOG1000707373	1/4 - 1/2 Mile WSW
M386	WALOG1000707361	1/4 - 1/2 Mile WSW
M387	WALOG1000707360	1/4 - 1/2 Mile WSW
M388	WALOG1000707398	1/4 - 1/2 Mile WSW
M389	WALOG1000707375	1/4 - 1/2 Mile WSW
M390	WALOG1000707374	1/4 - 1/2 Mile WSW
N391	WA1100000017982	1/2 - 1 Mile NW
N392	WALOG1000322874	1/2 - 1 Mile NW
N393	WALOG1000322873	1/2 - 1 Mile NW
N394	WALOG1000322875	1/2 - 1 Mile NW
N395	WALOG1000322877	1/2 - 1 Mile NW
N396	WALOG1000322876	1/2 - 1 Mile NW
N397	WALOG1000322872	1/2 - 1 Mile NW
N398	WALOG1000322868	1/2 - 1 Mile NW
N399	WALOG1000322867	1/2 - 1 Mile NW
N400	WALOG1000322869	1/2 - 1 Mile NW
N401	WALOG1000322871	1/2 - 1 Mile NW
N402	WALOG1000322870	1/2 - 1 Mile NW
N403	WALOG1000386808	1/2 - 1 Mile NW
N404	WALOG1000386807	1/2 - 1 Mile NW
N405	WALOG1000386809	1/2 - 1 Mile NW
N406	WALOG1000435368	1/2 - 1 Mile NW
N407	WALOG1000435367	1/2 - 1 Mile NW
N408	WALOG1000386806	1/2 - 1 Mile NW
N409	WALOG1000322879	1/2 - 1 Mile NW
N410	WALOG1000322878	1/2 - 1 Mile NW
N411	WALOG1000322880	1/2 - 1 Mile NW
N412	WALOG1000329528	1/2 - 1 Mile NW

GEOCHECK® - PHYSICAL SETTING SOURCE SUMMARY

STATE DATABASE WELL INFORMATION

MAP ID	WELL ID	LOCATION FROM TP
N413	WALOG1000329527	1/2 - 1 Mile NW
N414	WALOG1000288735	1/2 - 1 Mile NW
N415	WALOG1000288734	1/2 - 1 Mile NW
N416	WALOG1000293926	1/2 - 1 Mile NW
N417	WALOG1000293928	1/2 - 1 Mile NW
N418	WALOG1000293927	1/2 - 1 Mile NW
N419	WALOG1000276007	1/2 - 1 Mile NW
N420	WALOG1000276005	1/2 - 1 Mile NW
N421	WALOG1000276006	1/2 - 1 Mile NW
N422	WALOG1000276004	1/2 - 1 Mile NW
N423	WALOG1000276002	1/2 - 1 Mile NW
N424	WALOG1000276003	1/2 - 1 Mile NW
N425	WALOG1000293936	1/2 - 1 Mile NW
N426	WALOG1000293935	1/2 - 1 Mile NW
N427	WALOG1000293937	1/2 - 1 Mile NW
N428	WALOG1000322866	1/2 - 1 Mile NW
N429	WALOG1000322865	1/2 - 1 Mile NW
N430	WALOG1000293934	1/2 - 1 Mile NW
N431	WALOG1000293930	1/2 - 1 Mile NW
N432	WALOG1000293929	1/2 - 1 Mile NW
N433	WALOG1000293931	1/2 - 1 Mile NW
N434	WALOG1000293933	1/2 - 1 Mile NW
N435	WALOG1000293932	1/2 - 1 Mile NW
N436	WALOG1000435369	1/2 - 1 Mile NW
N437	WALOG1000686059	1/2 - 1 Mile NW
N438	WALOG1000686058	1/2 - 1 Mile NW
N439	WALOG1000691537	1/2 - 1 Mile NW
N440	WALOG1000686060	1/2 - 1 Mile NW
N441	WALOG1000686057	1/2 - 1 Mile NW
N442	WALOG1000686054	1/2 - 1 Mile NW
N443	WALOG1000686053	1/2 - 1 Mile NW
N444	WALOG1000686056	1/2 - 1 Mile NW
N445	WALOG1000686055	1/2 - 1 Mile NW
N446	WALOG1000691654	1/2 - 1 Mile NW
N447	WALOG1000708547	1/2 - 1 Mile NW
N448	WALOG1000708546	1/2 - 1 Mile NW
N449	WALOG1000735941	1/2 - 1 Mile NW
N450	WALOG1000708548	1/2 - 1 Mile NW
N451	WALOG1000708545	1/2 - 1 Mile NW
N452	WALOG1000691786	1/2 - 1 Mile NW
N453	WALOG1000691655	1/2 - 1 Mile NW
N454	WALOG1000708544	1/2 - 1 Mile NW
N455	WALOG1000708543	1/2 - 1 Mile NW
N456	WALOG1000686052	1/2 - 1 Mile NW
N457	WALOG1000556723	1/2 - 1 Mile NW
N458	WALOG1000556722	1/2 - 1 Mile NW
N459	WALOG1000556725	1/2 - 1 Mile NW
N460	WALOG1000556724	1/2 - 1 Mile NW
N461	WALOG1000556721	1/2 - 1 Mile NW
N462	WALOG1000541641	1/2 - 1 Mile NW
N463	WALOG1000435370	1/2 - 1 Mile NW
N464	WALOG1000556720	1/2 - 1 Mile NW

GEOCHECK® - PHYSICAL SETTING SOURCE SUMMARY

STATE DATABASE WELL INFORMATION

MAP ID	WELL ID	LOCATION FROM TP
N465	WALOG1000541642	1/2 - 1 Mile NW
N466	WALOG1000601935	1/2 - 1 Mile NW
N467	WALOG1000686049	1/2 - 1 Mile NW
N468	WALOG1000686048	1/2 - 1 Mile NW
N469	WALOG1000686051	1/2 - 1 Mile NW
N470	WALOG1000686050	1/2 - 1 Mile NW
N471	WALOG1000686047	1/2 - 1 Mile NW
N472	WALOG1000686044	1/2 - 1 Mile NW
N473	WALOG1000686043	1/2 - 1 Mile NW
N474	WALOG1000686046	1/2 - 1 Mile NW
N475	WALOG1000686045	1/2 - 1 Mile NW
O476	WALOG1000486136	1/2 - 1 Mile West
O477	WALOG1000486135	1/2 - 1 Mile West
O478	WALOG1000486471	1/2 - 1 Mile West
O479	WALOG1000486470	1/2 - 1 Mile West
O480	WALOG1000486134	1/2 - 1 Mile West
O481	WALOG1000486131	1/2 - 1 Mile West
O482	WALOG1000486130	1/2 - 1 Mile West
O483	WALOG1000486133	1/2 - 1 Mile West
O484	WALOG1000486132	1/2 - 1 Mile West
O485	WALOG1000486472	1/2 - 1 Mile West
O486	WALOG1000486482	1/2 - 1 Mile West
O487	WALOG1000486481	1/2 - 1 Mile West
O488	WALOG1000505220	1/2 - 1 Mile West
O489	WALOG1000505219	1/2 - 1 Mile West
O490	WALOG1000486480	1/2 - 1 Mile West
O491	WALOG1000486474	1/2 - 1 Mile West
O492	WALOG1000486473	1/2 - 1 Mile West
O493	WALOG1000486479	1/2 - 1 Mile West
O494	WALOG1000486478	1/2 - 1 Mile West
O495	WALOG1000486129	1/2 - 1 Mile West
O496	WALOG1000419100	1/2 - 1 Mile West
O497	WALOG1000419099	1/2 - 1 Mile West
O498	WALOG1000486118	1/2 - 1 Mile West
O499	WALOG1000486117	1/2 - 1 Mile West
O500	WALOG1000237972	1/2 - 1 Mile West
O501	WALOG1000235128	1/2 - 1 Mile West
O502	WALOG1000217898	1/2 - 1 Mile West
O503	WALOG1000235130	1/2 - 1 Mile West
O504	WALOG1000235129	1/2 - 1 Mile West
O505	WALOG1000486119	1/2 - 1 Mile West
O506	WALOG1000486126	1/2 - 1 Mile West
O507	WALOG1000486125	1/2 - 1 Mile West
O508	WALOG1000486128	1/2 - 1 Mile West
O509	WALOG1000486127	1/2 - 1 Mile West
O510	WALOG1000486124	1/2 - 1 Mile West
O511	WALOG1000486121	1/2 - 1 Mile West
O512	WALOG1000486120	1/2 - 1 Mile West
O513	WALOG1000486123	1/2 - 1 Mile West
O514	WALOG1000486122	1/2 - 1 Mile West
O515	WALOG1000505221	1/2 - 1 Mile West
O516	WALOG1000551860	1/2 - 1 Mile West

GEOCHECK® - PHYSICAL SETTING SOURCE SUMMARY

STATE DATABASE WELL INFORMATION

MAP ID	WELL ID	LOCATION FROM TP
O517	WALOG1000551859	1/2 - 1 Mile West
O518	WALOG1000551862	1/2 - 1 Mile West
O519	WALOG1000551861	1/2 - 1 Mile West
O520	WALOG1000551858	1/2 - 1 Mile West
O521	WALOG1000551855	1/2 - 1 Mile West
O522	WALOG1000542287	1/2 - 1 Mile West
O523	WALOG1000551857	1/2 - 1 Mile West
O524	WALOG1000551856	1/2 - 1 Mile West
O525	WALOG1000552660	1/2 - 1 Mile West
O526	WALOG1000695693	1/2 - 1 Mile West
O527	WALOG1000695692	1/2 - 1 Mile West
O528	WALOG1000698253	1/2 - 1 Mile West
O529	WALOG1000695694	1/2 - 1 Mile West
O530	WALOG1000695691	1/2 - 1 Mile West
O531	WALOG1000695688	1/2 - 1 Mile West
O532	WALOG1000695687	1/2 - 1 Mile West
O533	WALOG1000695690	1/2 - 1 Mile West
O534	WALOG1000695689	1/2 - 1 Mile West
O535	WALOG1000542286	1/2 - 1 Mile West
O536	WALOG1000541818	1/2 - 1 Mile West
O537	WALOG1000541817	1/2 - 1 Mile West
O538	WALOG1000541820	1/2 - 1 Mile West
O539	WALOG1000541819	1/2 - 1 Mile West
O540	WALOG1000539362	1/2 - 1 Mile West
O541	WALOG1000517429	1/2 - 1 Mile West
O542	WALOG1000505222	1/2 - 1 Mile West
O543	WALOG1000536724	1/2 - 1 Mile West
O544	WALOG1000517430	1/2 - 1 Mile West
O545	WALOG1000541821	1/2 - 1 Mile West
O546	WALOG1000541828	1/2 - 1 Mile West
O547	WALOG1000541827	1/2 - 1 Mile West
O548	WALOG1000541830	1/2 - 1 Mile West
O549	WALOG1000541829	1/2 - 1 Mile West
O550	WALOG1000541826	1/2 - 1 Mile West
O551	WALOG1000541823	1/2 - 1 Mile West
O552	WALOG1000541822	1/2 - 1 Mile West
O553	WALOG1000541825	1/2 - 1 Mile West
O554	WALOG1000541824	1/2 - 1 Mile West
P555	WALOG1000467153	1/2 - 1 Mile WNW
P556	WALOG1000467154	1/2 - 1 Mile WNW
P557	WALOG1000467152	1/2 - 1 Mile WNW
P558	WALOG1000467150	1/2 - 1 Mile WNW
P559	WALOG1000467151	1/2 - 1 Mile WNW
P560	WALOG1000467158	1/2 - 1 Mile WNW
P561	WALOG1000467159	1/2 - 1 Mile WNW
P562	WALOG1000467157	1/2 - 1 Mile WNW
P563	WALOG1000467155	1/2 - 1 Mile WNW
P564	WALOG1000467156	1/2 - 1 Mile WNW
P565	WALOG1000467149	1/2 - 1 Mile WNW
P566	WALOG1000275405	1/2 - 1 Mile WNW
P567	WALOG1000275406	1/2 - 1 Mile WNW
P568	WALOG1000275404	1/2 - 1 Mile WNW

GEOCHECK® - PHYSICAL SETTING SOURCE SUMMARY

STATE DATABASE WELL INFORMATION

MAP ID	WELL ID	LOCATION FROM TP
P569	WALOG1000102447	1/2 - 1 Mile WNW
P570	WALOG1000275403	1/2 - 1 Mile WNW
P571	WALOG1000275410	1/2 - 1 Mile WNW
P572	WALOG1000467148	1/2 - 1 Mile WNW
P573	WALOG1000275409	1/2 - 1 Mile WNW
P574	WALOG1000275407	1/2 - 1 Mile WNW
P575	WALOG1000275408	1/2 - 1 Mile WNW
P576	WALOG1000741194	1/2 - 1 Mile WNW
P577	WALOG1000741195	1/2 - 1 Mile WNW
P578	WALOG1000630855	1/2 - 1 Mile WNW
P579	WALOG1000630853	1/2 - 1 Mile WNW
P580	WALOG1000630854	1/2 - 1 Mile WNW
P581	WALOG1000741199	1/2 - 1 Mile WNW
P582	WALOG1000743818	1/2 - 1 Mile WNW
P583	WALOG1000741198	1/2 - 1 Mile WNW
P584	WALOG1000741196	1/2 - 1 Mile WNW
P585	WALOG1000741197	1/2 - 1 Mile WNW
P586	WALOG1000630852	1/2 - 1 Mile WNW
P587	WALOG1000630845	1/2 - 1 Mile WNW
P588	WALOG1000630846	1/2 - 1 Mile WNW
P589	WALOG1000630844	1/2 - 1 Mile WNW
P590	WALOG1000467165	1/2 - 1 Mile WNW
P591	WALOG1000467167	1/2 - 1 Mile WNW
P592	WALOG1000630850	1/2 - 1 Mile WNW
P593	WALOG1000630851	1/2 - 1 Mile WNW
P594	WALOG1000630849	1/2 - 1 Mile WNW
P595	WALOG1000630847	1/2 - 1 Mile WNW
P596	WALOG1000630848	1/2 - 1 Mile WNW
Q597	WALOG1000369970	1/2 - 1 Mile SE
Q598	WALOG1000087621	1/2 - 1 Mile SE
Q599	WALOG1000087620	1/2 - 1 Mile SE
Q600	WALOG1000589273	1/2 - 1 Mile SE
Q601	WALOG1000607104	1/2 - 1 Mile SE
Q602	WALOG1000607103	1/2 - 1 Mile SE
Q603	WALOG1000589274	1/2 - 1 Mile SE
R604	WALOG1000271371	1/2 - 1 Mile South
R605	WALOG1000271372	1/2 - 1 Mile South
R606	WALOG1000271373	1/2 - 1 Mile South
R607	WALOG1000095654	1/2 - 1 Mile South
R608	WALOG1000095655	1/2 - 1 Mile South
R609	WALOG1000271370	1/2 - 1 Mile South
R610	WALOG1000309009	1/2 - 1 Mile South
R611	WALOG1000309010	1/2 - 1 Mile South
R612	WALOG1000309011	1/2 - 1 Mile South
R613	WALOG1000271374	1/2 - 1 Mile South
R614	WALOG1000294158	1/2 - 1 Mile South
R615	WALOG1000294159	1/2 - 1 Mile South
S616	WALOG1000492579	1/2 - 1 Mile NE
S617	WALOG1000492580	1/2 - 1 Mile NE
S618	WALOG1000492578	1/2 - 1 Mile NE
S619	WALOG1000245649	1/2 - 1 Mile NE
S620	WALOG1000341034	1/2 - 1 Mile NE

GEOCHECK® - PHYSICAL SETTING SOURCE SUMMARY

STATE DATABASE WELL INFORMATION

MAP ID	WELL ID	LOCATION FROM TP
T621	WALOG1000102755	1/2 - 1 Mile SSE
T622	WALOG1000242206	1/2 - 1 Mile SSE
T623	WALOG1000271385	1/2 - 1 Mile SSE
U625	WALOG1000294150	1/2 - 1 Mile WSW
U626	WALOG1000294151	1/2 - 1 Mile WSW
U627	WALOG1000271366	1/2 - 1 Mile WSW
U628	WALOG1000249119	1/2 - 1 Mile WSW
U629	WALOG1000271365	1/2 - 1 Mile WSW
U630	WALOG1000294152	1/2 - 1 Mile WSW
U631	WALOG1000530496	1/2 - 1 Mile WSW
U632	WALOG1000530497	1/2 - 1 Mile WSW
U633	WALOG1000410514	1/2 - 1 Mile WSW
U634	WALOG1000294153	1/2 - 1 Mile WSW
U635	WALOG1000383397	1/2 - 1 Mile WSW
U636	WALOG1000221680	1/2 - 1 Mile WSW
U637	WALOG1000221672	1/2 - 1 Mile WSW
U638	WALOG1000221673	1/2 - 1 Mile WSW
U639	WALOG1000106232	1/2 - 1 Mile WSW
U640	WALOG1000106057	1/2 - 1 Mile WSW
U641	WALOG1000106231	1/2 - 1 Mile WSW
U642	WALOG1000221674	1/2 - 1 Mile WSW
U643	WALOG1000221678	1/2 - 1 Mile WSW
U644	WALOG1000221679	1/2 - 1 Mile WSW
U645	WALOG1000221677	1/2 - 1 Mile WSW
U646	WALOG1000221675	1/2 - 1 Mile WSW
U647	WALOG1000221676	1/2 - 1 Mile WSW
U648	WALOG1000530498	1/2 - 1 Mile WSW
U649	WALOG1000681131	1/2 - 1 Mile WSW
U650	WALOG1000681132	1/2 - 1 Mile WSW
U651	WALOG1000681130	1/2 - 1 Mile WSW
U652	WALOG1000681128	1/2 - 1 Mile WSW
U653	WALOG1000681129	1/2 - 1 Mile WSW
U654	WALOG1000743820	1/2 - 1 Mile WSW
U655	WALOG1000799582	1/2 - 1 Mile WSW
U656	WALOG1000799583	1/2 - 1 Mile WSW
U657	WALOG1000792956	1/2 - 1 Mile WSW
U658	WALOG1000743821	1/2 - 1 Mile WSW
U659	WALOG1000746414	1/2 - 1 Mile WSW
U660	WALOG1000681127	1/2 - 1 Mile WSW
U661	WALOG1000530502	1/2 - 1 Mile WSW
U662	WALOG1000530503	1/2 - 1 Mile WSW
U663	WALOG1000530501	1/2 - 1 Mile WSW
U664	WALOG1000530499	1/2 - 1 Mile WSW
U665	WALOG1000530500	1/2 - 1 Mile WSW
U666	WALOG1000530504	1/2 - 1 Mile WSW
U667	WALOG1000681125	1/2 - 1 Mile WSW
U668	WALOG1000681126	1/2 - 1 Mile WSW
U669	WALOG1000530507	1/2 - 1 Mile WSW
U670	WALOG1000530505	1/2 - 1 Mile WSW
U671	WALOG1000530506	1/2 - 1 Mile WSW
V673	WALOG1000386864	1/2 - 1 Mile North
V674	WALOG1000386863	1/2 - 1 Mile North

GEOCHECK® - PHYSICAL SETTING SOURCE SUMMARY

STATE DATABASE WELL INFORMATION

MAP ID	WELL ID	LOCATION FROM TP
V675	WALOG1000386865	1/2 - 1 Mile North
V676	WALOG1000386867	1/2 - 1 Mile North
V677	WALOG1000386866	1/2 - 1 Mile North
V678	WALOG1000386862	1/2 - 1 Mile North
V679	WALOG1000386858	1/2 - 1 Mile North
V680	WALOG1000386857	1/2 - 1 Mile North
V681	WALOG1000386859	1/2 - 1 Mile North
V682	WALOG1000386861	1/2 - 1 Mile North
V683	WALOG1000386860	1/2 - 1 Mile North
V684	WALOG1000386873	1/2 - 1 Mile North
V685	WALOG1000386874	1/2 - 1 Mile North
V686	WALOG1000386872	1/2 - 1 Mile North
V687	WALOG1000386870	1/2 - 1 Mile North
V688	WALOG1000386871	1/2 - 1 Mile North
V689	WALOG1000386875	1/2 - 1 Mile North
V690	WALOG1000386869	1/2 - 1 Mile North
V691	WALOG1000386868	1/2 - 1 Mile North
V692	WALOG1000386878	1/2 - 1 Mile North
V693	WALOG1000386876	1/2 - 1 Mile North
V694	WALOG1000386877	1/2 - 1 Mile North
V695	WALOG1000386856	1/2 - 1 Mile North
V696	WALOG1000221416	1/2 - 1 Mile North
V697	WALOG1000221417	1/2 - 1 Mile North
V698	WALOG1000094248	1/2 - 1 Mile North
V699	WALOG1000386844	1/2 - 1 Mile North
V700	WALOG1000386843	1/2 - 1 Mile North
V701	WALOG1000221418	1/2 - 1 Mile North
V702	WALOG1000386841	1/2 - 1 Mile North
V703	WALOG1000386842	1/2 - 1 Mile North
V704	WALOG1000386839	1/2 - 1 Mile North
V705	WALOG1000272274	1/2 - 1 Mile North
V706	WALOG1000386838	1/2 - 1 Mile North
V707	WALOG1000386852	1/2 - 1 Mile North
V708	WALOG1000386851	1/2 - 1 Mile North
V709	WALOG1000386853	1/2 - 1 Mile North
V710	WALOG1000386855	1/2 - 1 Mile North
V711	WALOG1000386854	1/2 - 1 Mile North
V712	WALOG1000386850	1/2 - 1 Mile North
V713	WALOG1000386846	1/2 - 1 Mile North
V714	WALOG1000386845	1/2 - 1 Mile North
V715	WALOG1000386847	1/2 - 1 Mile North
V716	WALOG1000386849	1/2 - 1 Mile North
V717	WALOG1000386848	1/2 - 1 Mile North
V718	WALOG1000386879	1/2 - 1 Mile North
V719	WALOG1000571181	1/2 - 1 Mile North
V720	WALOG1000571180	1/2 - 1 Mile North
V721	WALOG1000571183	1/2 - 1 Mile North
V722	WALOG1000571182	1/2 - 1 Mile North
V723	WALOG1000571179	1/2 - 1 Mile North
V724	WALOG1000571176	1/2 - 1 Mile North
V725	WALOG1000571175	1/2 - 1 Mile North
V726	WALOG1000571178	1/2 - 1 Mile North

GEOCHECK® - PHYSICAL SETTING SOURCE SUMMARY

STATE DATABASE WELL INFORMATION

MAP ID	WELL ID	LOCATION FROM TP
V727	WALOG1000571177	1/2 - 1 Mile North
V728	WALOG1000719882	1/2 - 1 Mile North
V729	WALOG1000719881	1/2 - 1 Mile North
V730	WALOG1000719884	1/2 - 1 Mile North
V731	WALOG1000719883	1/2 - 1 Mile North
V732	WALOG1000687189	1/2 - 1 Mile North
V733	WALOG1000571185	1/2 - 1 Mile North
V734	WALOG1000571184	1/2 - 1 Mile North
V735	WALOG1000687166	1/2 - 1 Mile North
V736	WALOG1000572175	1/2 - 1 Mile North
V737	WALOG1000404209	1/2 - 1 Mile North
V738	WALOG1000404208	1/2 - 1 Mile North
V739	WALOG1000404211	1/2 - 1 Mile North
V740	WALOG1000404210	1/2 - 1 Mile North
V741	WALOG1000404207	1/2 - 1 Mile North
V742	WALOG1000394024	1/2 - 1 Mile North
V743	WALOG1000386890	1/2 - 1 Mile North
V744	WALOG1000404206	1/2 - 1 Mile North
V745	WALOG1000404205	1/2 - 1 Mile North
V746	WALOG1000404218	1/2 - 1 Mile North
V747	WALOG1000404217	1/2 - 1 Mile North
V748	WALOG1000571174	1/2 - 1 Mile North
V749	WALOG1000404219	1/2 - 1 Mile North
V750	WALOG1000404216	1/2 - 1 Mile North
V751	WALOG1000404213	1/2 - 1 Mile North
V752	WALOG1000404212	1/2 - 1 Mile North
V753	WALOG1000404215	1/2 - 1 Mile North
V754	WALOG1000404214	1/2 - 1 Mile North
W756	WALOG1000237971	1/2 - 1 Mile SSW
W757	WALOG1000095657	1/2 - 1 Mile SSW
W758	WALOG1000253363	1/2 - 1 Mile SSW
W759	WALOG1000237983	1/2 - 1 Mile SSW
W760	WALOG1000089857	1/2 - 1 Mile SSW
W761	WALOG1000089856	1/2 - 1 Mile SSW
W762	WALOG1000095656	1/2 - 1 Mile SSW
W763	WALOG1000089858	1/2 - 1 Mile SSW
W764	WALOG1000271359	1/2 - 1 Mile SSW
W765	WALOG1000294155	1/2 - 1 Mile SSW
W766	WALOG1000294154	1/2 - 1 Mile SSW
W767	WALOG1000294157	1/2 - 1 Mile SSW
W768	WALOG1000294156	1/2 - 1 Mile SSW
W769	WALOG1000271362	1/2 - 1 Mile SSW
W770	WALOG1000271360	1/2 - 1 Mile SSW
W771	WALOG1000271364	1/2 - 1 Mile SSW
W772	WALOG1000271363	1/2 - 1 Mile SSW
X774	WA1100000013623	1/2 - 1 Mile NW
X775	WA1100000013624	1/2 - 1 Mile NW
X776	WALOG1000295729	1/2 - 1 Mile NW
X777	WALOG1000295730	1/2 - 1 Mile NW
X778	WALOG1000295731	1/2 - 1 Mile NW
X779	WALOG1000295728	1/2 - 1 Mile NW
X780	WALOG1000281350	1/2 - 1 Mile NW

GEOCHECK® - PHYSICAL SETTING SOURCE SUMMARY

STATE DATABASE WELL INFORMATION

MAP ID	WELL ID	LOCATION FROM TP
X781	WALOG1000295726	1/2 - 1 Mile NW
X782	WALOG1000295727	1/2 - 1 Mile NW
X783	WALOG1000394023	1/2 - 1 Mile NW
X784	WALOG1000394027	1/2 - 1 Mile NW
X785	WALOG1000619972	1/2 - 1 Mile NW
X786	WALOG1000394022	1/2 - 1 Mile NW
X787	WALOG1000295732	1/2 - 1 Mile NW
X788	WALOG1000295733	1/2 - 1 Mile NW
X789	WALOG1000394021	1/2 - 1 Mile NW
X790	WALOG1000281349	1/2 - 1 Mile NW
X791	WALOG1000281339	1/2 - 1 Mile NW
X792	WALOG1000281340	1/2 - 1 Mile NW
X793	WALOG1000281341	1/2 - 1 Mile NW
X794	WALOG1000220742	1/2 - 1 Mile NW
X795	WALOG1000190551	1/2 - 1 Mile NW
X796	WALOG1000199337	1/2 - 1 Mile NW
X797	WALOG1000220741	1/2 - 1 Mile NW
X798	WALOG1000281346	1/2 - 1 Mile NW
X799	WALOG1000281347	1/2 - 1 Mile NW
X800	WALOG1000281348	1/2 - 1 Mile NW
X801	WALOG1000281345	1/2 - 1 Mile NW
X802	WALOG1000281342	1/2 - 1 Mile NW
X803	WALOG1000281343	1/2 - 1 Mile NW
X804	WALOG1000281344	1/2 - 1 Mile NW
X805	WALOG1000623323	1/2 - 1 Mile NW
X806	WALOG1000623347	1/2 - 1 Mile NW
X807	WALOG1000691300	1/2 - 1 Mile NW
X808	WALOG1000623304	1/2 - 1 Mile NW
X809	WALOG1000623321	1/2 - 1 Mile NW
X810	WALOG1000623322	1/2 - 1 Mile NW
X811	WALOG1000691349	1/2 - 1 Mile NW
X812	WALOG1000735943	1/2 - 1 Mile NW
X813	WALOG1000735975	1/2 - 1 Mile NW
X814	WALOG1000691311	1/2 - 1 Mile NW
X815	WALOG1000691317	1/2 - 1 Mile NW
X816	WALOG1000691348	1/2 - 1 Mile NW
X817	WALOG1000623303	1/2 - 1 Mile NW
X818	WALOG1000620001	1/2 - 1 Mile NW
X819	WALOG1000620002	1/2 - 1 Mile NW
X820	WALOG1000620003	1/2 - 1 Mile NW
X821	WALOG1000619973	1/2 - 1 Mile NW
X822	WALOG1000619974	1/2 - 1 Mile NW
X823	WALOG1000620000	1/2 - 1 Mile NW
X824	WALOG1000623300	1/2 - 1 Mile NW
X825	WALOG1000623301	1/2 - 1 Mile NW
X826	WALOG1000623302	1/2 - 1 Mile NW
X827	WALOG1000620024	1/2 - 1 Mile NW
X828	WALOG1000623210	1/2 - 1 Mile NW
X829	WALOG1000623297	1/2 - 1 Mile NW
Y830	WALOG1000534595	1/2 - 1 Mile NNE
Y831	WALOG1000596838	1/2 - 1 Mile NNE
Y832	WALOG1000596840	1/2 - 1 Mile NNE

GEOCHECK® - PHYSICAL SETTING SOURCE SUMMARY

STATE DATABASE WELL INFORMATION

MAP ID	WELL ID	LOCATION FROM TP
Y833	WALOG1000534594	1/2 - 1 Mile NNE
Y834	WALOG1000534592	1/2 - 1 Mile NNE
Y835	WALOG1000534593	1/2 - 1 Mile NNE
AA837	WALOG1000404249	1/2 - 1 Mile East
AA838	WALOG1000404248	1/2 - 1 Mile East
AA839	WALOG1000404247	1/2 - 1 Mile East
AA840	WALOG1000421157	1/2 - 1 Mile East
AA841	WALOG1000421156	1/2 - 1 Mile East
AA842	WALOG1000421155	1/2 - 1 Mile East
AC845	WALOG1000661737	1/2 - 1 Mile NNW
AC846	WALOG1000483995	1/2 - 1 Mile NNW
AC847	WALOG1000661760	1/2 - 1 Mile NNW
848	WALOG1000568724	1/2 - 1 Mile ENE
850	WALOG1000271386	1/2 - 1 Mile SE
AB851	WA1100000024487	1/2 - 1 Mile WNW
AD853	WALOG1000452434	1/2 - 1 Mile West
AD854	WALOG1000452435	1/2 - 1 Mile West
AD855	WALOG1000452333	1/2 - 1 Mile West
AD856	WALOG1000452334	1/2 - 1 Mile West
AD857	WALOG1000452438	1/2 - 1 Mile West
AD858	WALOG1000452439	1/2 - 1 Mile West
AD859	WALOG1000452436	1/2 - 1 Mile West
AD860	WALOG1000452437	1/2 - 1 Mile West
AD861	WALOG1000374632	1/2 - 1 Mile West
AD862	WALOG1000338668	1/2 - 1 Mile West
AD863	WALOG1000338669	1/2 - 1 Mile West
AD864	WALOG1000290544	1/2 - 1 Mile West
AD865	WALOG1000298113	1/2 - 1 Mile West
AD866	WALOG1000338672	1/2 - 1 Mile West
AD867	WALOG1000338673	1/2 - 1 Mile West
AD868	WALOG1000338670	1/2 - 1 Mile West
AD869	WALOG1000338671	1/2 - 1 Mile West
AD870	WALOG1000457348	1/2 - 1 Mile West
AD871	WALOG1000457349	1/2 - 1 Mile West
AD872	WALOG1000457346	1/2 - 1 Mile West
AD873	WALOG1000457347	1/2 - 1 Mile West
AD874	WALOG1000457352	1/2 - 1 Mile West
AD875	WALOG1000457354	1/2 - 1 Mile West
AD876	WALOG1000457350	1/2 - 1 Mile West
AD877	WALOG1000457351	1/2 - 1 Mile West
AD878	WALOG1000457345	1/2 - 1 Mile West
AD879	WALOG1000457339	1/2 - 1 Mile West
AD880	WALOG1000457340	1/2 - 1 Mile West
AD881	WALOG1000457337	1/2 - 1 Mile West
AD882	WALOG1000457338	1/2 - 1 Mile West
AD883	WALOG1000457343	1/2 - 1 Mile West
AD884	WALOG1000457344	1/2 - 1 Mile West
AD885	WALOG1000457341	1/2 - 1 Mile West
AD886	WALOG1000457342	1/2 - 1 Mile West
AD887	WALOG1000289752	1/2 - 1 Mile West
AD888	WALOG1000104491	1/2 - 1 Mile West
AD889	WALOG1000104492	1/2 - 1 Mile West

GEOCHECK® - PHYSICAL SETTING SOURCE SUMMARY

STATE DATABASE WELL INFORMATION

MAP ID	WELL ID	LOCATION FROM TP
AD890	WALOG1000087957	1/2 - 1 Mile West
AD891	WALOG1000104490	1/2 - 1 Mile West
AD892	WALOG1000245483	1/2 - 1 Mile West
AD893	WALOG1000245484	1/2 - 1 Mile West
AD894	WALOG1000245481	1/2 - 1 Mile West
AD895	WALOG1000245482	1/2 - 1 Mile West
AD896	WALOG1000021649	1/2 - 1 Mile West
AD897	WALOG1000021643	1/2 - 1 Mile West
AD898	WALOG1000021644	1/2 - 1 Mile West
AD899	WALOG1000021641	1/2 - 1 Mile West
AD900	WALOG1000021642	1/2 - 1 Mile West
AD901	WALOG1000021647	1/2 - 1 Mile West
AD902	WALOG1000021648	1/2 - 1 Mile West
AD903	WALOG1000021645	1/2 - 1 Mile West
AD904	WALOG1000021646	1/2 - 1 Mile West
AD905	WALOG1000275416	1/2 - 1 Mile West
AD906	WALOG1000275417	1/2 - 1 Mile West
AD907	WALOG1000275414	1/2 - 1 Mile West
AD908	WALOG1000275415	1/2 - 1 Mile West
AD909	WALOG1000289750	1/2 - 1 Mile West
AD910	WALOG1000289751	1/2 - 1 Mile West
AD911	WALOG1000275418	1/2 - 1 Mile West
AD912	WALOG1000289749	1/2 - 1 Mile West
AD913	WALOG1000275413	1/2 - 1 Mile West
AD914	WALOG1000245487	1/2 - 1 Mile West
AD915	WALOG1000245488	1/2 - 1 Mile West
AD916	WALOG1000245485	1/2 - 1 Mile West
AD917	WALOG1000245486	1/2 - 1 Mile West
AD918	WALOG1000275411	1/2 - 1 Mile West
AD919	WALOG1000275412	1/2 - 1 Mile West
AD920	WALOG1000245489	1/2 - 1 Mile West
AD921	WALOG1000245490	1/2 - 1 Mile West
AD922	WALOG1000510859	1/2 - 1 Mile West
AD923	WALOG1000510860	1/2 - 1 Mile West
AD924	WALOG1000510857	1/2 - 1 Mile West
AD925	WALOG1000510858	1/2 - 1 Mile West
AD926	WALOG1000514496	1/2 - 1 Mile West
AD927	WALOG1000776279	1/2 - 1 Mile West
AD928	WALOG1000514494	1/2 - 1 Mile West
AD929	WALOG1000514495	1/2 - 1 Mile West
AD930	WALOG1000510856	1/2 - 1 Mile West
AD931	WALOG1000510850	1/2 - 1 Mile West
AD932	WALOG1000510851	1/2 - 1 Mile West
AD933	WALOG1000510848	1/2 - 1 Mile West
AD934	WALOG1000510849	1/2 - 1 Mile West
AD935	WALOG1000510854	1/2 - 1 Mile West
AD936	WALOG1000510855	1/2 - 1 Mile West
AD937	WALOG1000510852	1/2 - 1 Mile West
AD938	WALOG1000510853	1/2 - 1 Mile West
AD939	WALOG1000794820	1/2 - 1 Mile West
AD940	WALOG1000794828	1/2 - 1 Mile West
AD941	WALOG1000794818	1/2 - 1 Mile West

GEOCHECK® - PHYSICAL SETTING SOURCE SUMMARY

STATE DATABASE WELL INFORMATION

MAP ID	WELL ID	LOCATION FROM TP
AD942	WALOG1000794819	1/2 - 1 Mile West
AD943	WALOG1000794847	1/2 - 1 Mile West
AD944	WALOG1000794848	1/2 - 1 Mile West
AD945	WALOG1000794839	1/2 - 1 Mile West
AD946	WALOG1000794840	1/2 - 1 Mile West
AD947	WALOG1000794817	1/2 - 1 Mile West
AD948	WALOG1000787523	1/2 - 1 Mile West
AD949	WALOG1000787525	1/2 - 1 Mile West
AD950	WALOG1000783582	1/2 - 1 Mile West
AD951	WALOG1000787508	1/2 - 1 Mile West
AD952	WALOG1000794804	1/2 - 1 Mile West
AD953	WALOG1000794805	1/2 - 1 Mile West
AD954	WALOG1000787538	1/2 - 1 Mile West
AD955	WALOG1000794641	1/2 - 1 Mile West
AD956	WALOG1000510847	1/2 - 1 Mile West
AD957	WALOG1000464765	1/2 - 1 Mile West
AD958	WALOG1000464766	1/2 - 1 Mile West
AD959	WALOG1000464763	1/2 - 1 Mile West
AD960	WALOG1000464764	1/2 - 1 Mile West
AD961	WALOG1000464769	1/2 - 1 Mile West
AD962	WALOG1000464770	1/2 - 1 Mile West
AD963	WALOG1000464767	1/2 - 1 Mile West
AD964	WALOG1000464768	1/2 - 1 Mile West
AD965	WALOG1000464762	1/2 - 1 Mile West
AD966	WALOG1000457357	1/2 - 1 Mile West
AD967	WALOG1000457358	1/2 - 1 Mile West
AD968	WALOG1000457355	1/2 - 1 Mile West
AD969	WALOG1000457356	1/2 - 1 Mile West
AD970	WALOG1000457361	1/2 - 1 Mile West
AD971	WALOG1000464761	1/2 - 1 Mile West
AD972	WALOG1000457359	1/2 - 1 Mile West
AD973	WALOG1000457360	1/2 - 1 Mile West
AD974	WALOG1000510841	1/2 - 1 Mile West
AD975	WALOG1000510842	1/2 - 1 Mile West
AD976	WALOG1000510839	1/2 - 1 Mile West
AD977	WALOG1000510840	1/2 - 1 Mile West
AD978	WALOG1000510845	1/2 - 1 Mile West
AD979	WALOG1000510846	1/2 - 1 Mile West
AD980	WALOG1000510843	1/2 - 1 Mile West
AD981	WALOG1000510844	1/2 - 1 Mile West
AD982	WALOG1000467678	1/2 - 1 Mile West
AD983	WALOG1000464773	1/2 - 1 Mile West
AD984	WALOG1000464774	1/2 - 1 Mile West
AD985	WALOG1000464771	1/2 - 1 Mile West
AD986	WALOG1000464772	1/2 - 1 Mile West
AD987	WALOG1000464777	1/2 - 1 Mile West
AD988	WALOG1000464778	1/2 - 1 Mile West
AD989	WALOG1000464775	1/2 - 1 Mile West
AD990	WALOG1000464776	1/2 - 1 Mile West
AE991	WALOG1000534487	1/2 - 1 Mile NE
AE992	WALOG1000272270	1/2 - 1 Mile NE
AE993	WALOG1000601851	1/2 - 1 Mile NE

GEOCHECK® - PHYSICAL SETTING SOURCE SUMMARY

STATE DATABASE WELL INFORMATION

MAP ID	WELL ID	LOCATION FROM TP
AE994	WALOG1000534488	1/2 - 1 Mile NE
AF995	WALOG1000638686	1/2 - 1 Mile West
AF996	WALOG1000638574	1/2 - 1 Mile West
AF997	WALOG1000638732	1/2 - 1 Mile West
AF998	WALOG1000638716	1/2 - 1 Mile West
AF999	WALOG1000452443	1/2 - 1 Mile West
AF1000	WALOG1000429716	1/2 - 1 Mile West
AF1001	WALOG1000638571	1/2 - 1 Mile West
AF1002	WALOG1000452444	1/2 - 1 Mile West
AF1003	WALOG1000706300	1/2 - 1 Mile West
AF1004	WALOG1000706342	1/2 - 1 Mile West
AF1005	WALOG1000706318	1/2 - 1 Mile West
AF1006	WALOG1000706344	1/2 - 1 Mile West
AF1007	WALOG1000706343	1/2 - 1 Mile West
AF1008	WALOG1000706302	1/2 - 1 Mile West
AF1009	WALOG1000706301	1/2 - 1 Mile West
AF1010	WALOG1000706317	1/2 - 1 Mile West
AF1011	WALOG1000706316	1/2 - 1 Mile West
AF1012	WALOG1000415215	1/2 - 1 Mile West
AF1013	WALOG1000415214	1/2 - 1 Mile West
AF1014	WALOG1000415217	1/2 - 1 Mile West
AF1015	WALOG1000415216	1/2 - 1 Mile West
AF1016	WALOG1000099469	1/2 - 1 Mile West
AF1017	WALOG1000093176	1/2 - 1 Mile West
AF1018	WALOG1000415213	1/2 - 1 Mile West
AF1019	WALOG1000415212	1/2 - 1 Mile West
AF1020	WALOG1000415218	1/2 - 1 Mile West
AF1021	WALOG1000415224	1/2 - 1 Mile West
AF1022	WALOG1000415223	1/2 - 1 Mile West
AF1023	WALOG1000429715	1/2 - 1 Mile West
AF1024	WALOG1000415225	1/2 - 1 Mile West
AF1025	WALOG1000415220	1/2 - 1 Mile West
AF1026	WALOG1000415219	1/2 - 1 Mile West
AF1027	WALOG1000415222	1/2 - 1 Mile West
AF1028	WALOG1000415221	1/2 - 1 Mile West
AF1029	WALOG1000740759	1/2 - 1 Mile West
AF1030	WALOG1000761256	1/2 - 1 Mile West
AF1031	WALOG1000761233	1/2 - 1 Mile West
AF1032	WALOG1000776723	1/2 - 1 Mile West
AF1033	WALOG1000762442	1/2 - 1 Mile West
AF1034	WALOG1000760994	1/2 - 1 Mile West
AF1035	WALOG1000760993	1/2 - 1 Mile West
AF1036	WALOG1000760996	1/2 - 1 Mile West
AF1037	WALOG1000760995	1/2 - 1 Mile West
AF1038	WALOG1000776725	1/2 - 1 Mile West
AF1039	WALOG1000802578	1/2 - 1 Mile West
AF1040	WALOG1000802577	1/2 - 1 Mile West
AF1041	WALOG1000804487	1/2 - 1 Mile West
AF1042	WALOG1000802580	1/2 - 1 Mile West
AF1043	WALOG1000802574	1/2 - 1 Mile West
AF1044	WALOG1000776729	1/2 - 1 Mile West
AF1045	WALOG1000802576	1/2 - 1 Mile West

GEOCHECK® - PHYSICAL SETTING SOURCE SUMMARY

STATE DATABASE WELL INFORMATION

MAP ID	WELL ID	LOCATION FROM TP
AF1046	WALOG1000802575	1/2 - 1 Mile West
AF1047	WALOG1000760913	1/2 - 1 Mile West
AF1048	WALOG1000760912	1/2 - 1 Mile West
AF1049	WALOG1000760915	1/2 - 1 Mile West
AF1050	WALOG1000760914	1/2 - 1 Mile West
AF1051	WALOG1000760909	1/2 - 1 Mile West
AF1052	WALOG1000740841	1/2 - 1 Mile West
AF1053	WALOG1000760911	1/2 - 1 Mile West
AF1054	WALOG1000760910	1/2 - 1 Mile West
AF1055	WALOG1000760916	1/2 - 1 Mile West
AF1056	WALOG1000760922	1/2 - 1 Mile West
AF1057	WALOG1000760921	1/2 - 1 Mile West
AF1058	WALOG1000760992	1/2 - 1 Mile West
AF1059	WALOG1000760923	1/2 - 1 Mile West
AF1060	WALOG1000760918	1/2 - 1 Mile West
AF1061	WALOG1000760917	1/2 - 1 Mile West
AF1062	WALOG1000760920	1/2 - 1 Mile West
AF1063	WALOG1000760919	1/2 - 1 Mile West
AG1064	WALOG1000735439	1/2 - 1 Mile ENE
AG1065	WALOG1000735410	1/2 - 1 Mile ENE
AG1066	WALOG1000735393	1/2 - 1 Mile ENE
AG1067	WALOG1000735487	1/2 - 1 Mile ENE
AG1068	WALOG1000735474	1/2 - 1 Mile ENE
AG1069	WALOG1000735464	1/2 - 1 Mile ENE
1071	WA1100000027021	1/2 - 1 Mile NW
AH1072	WALOG1000598204	1/2 - 1 Mile NW
AH1073	WALOG1000598205	1/2 - 1 Mile NW
AH1074	WALOG1000598206	1/2 - 1 Mile NW
AH1075	WALOG1000598203	1/2 - 1 Mile NW
AH1076	WALOG1000572991	1/2 - 1 Mile NW
AH1077	WALOG1000572990	1/2 - 1 Mile NW
AH1078	WALOG1000572989	1/2 - 1 Mile NW
AH1079	WALOG1000598052	1/2 - 1 Mile NW
AH1080	WALOG1000598051	1/2 - 1 Mile NW
AH1081	WALOG1000572992	1/2 - 1 Mile NW
AH1082	WALOG1000598213	1/2 - 1 Mile NW
AH1083	WALOG1000598212	1/2 - 1 Mile NW
AH1084	WALOG1000598214	1/2 - 1 Mile NW
AH1085	WALOG1000598216	1/2 - 1 Mile NW
AH1086	WALOG1000598215	1/2 - 1 Mile NW
AH1087	WALOG1000598208	1/2 - 1 Mile NW
AH1088	WALOG1000598207	1/2 - 1 Mile NW
AH1089	WALOG1000598209	1/2 - 1 Mile NW
AH1090	WALOG1000598211	1/2 - 1 Mile NW
AH1091	WALOG1000598210	1/2 - 1 Mile NW
AH1092	WALOG1000345077	1/2 - 1 Mile NW
AH1093	WALOG1000345102	1/2 - 1 Mile NW
AH1094	WALOG1000207152	1/2 - 1 Mile NW
AH1095	WALOG1000565426	1/2 - 1 Mile NW
AH1096	WALOG1000190549	1/2 - 1 Mile NW
AH1097	WALOG1000402935	1/2 - 1 Mile NW
AH1098	WALOG1000565425	1/2 - 1 Mile NW

GEOCHECK® - PHYSICAL SETTING SOURCE SUMMARY

STATE DATABASE WELL INFORMATION

MAP ID	WELL ID	LOCATION FROM TP
AH1099	WALOG1000345105	1/2 - 1 Mile NW
AH1100	WALOG1000345103	1/2 - 1 Mile NW
AH1101	WALOG1000345104	1/2 - 1 Mile NW
AH1102	WALOG1000572985	1/2 - 1 Mile NW
AH1103	WALOG1000565432	1/2 - 1 Mile NW
AH1104	WALOG1000572986	1/2 - 1 Mile NW
AH1105	WALOG1000572988	1/2 - 1 Mile NW
AH1106	WALOG1000572987	1/2 - 1 Mile NW
AH1107	WALOG1000565428	1/2 - 1 Mile NW
AH1108	WALOG1000565427	1/2 - 1 Mile NW
AH1109	WALOG1000565429	1/2 - 1 Mile NW
AH1110	WALOG1000565431	1/2 - 1 Mile NW
AH1111	WALOG1000565430	1/2 - 1 Mile NW
AH1112	WALOG1000654874	1/2 - 1 Mile NW
AH1113	WALOG1000654880	1/2 - 1 Mile NW
AH1114	WALOG1000654881	1/2 - 1 Mile NW
AH1115	WALOG1000654873	1/2 - 1 Mile NW
AH1116	WALOG1000654870	1/2 - 1 Mile NW
AH1117	WALOG1000654871	1/2 - 1 Mile NW
AH1118	WALOG1000654872	1/2 - 1 Mile NW
AH1119	WALOG1000654885	1/2 - 1 Mile NW
AH1120	WALOG1000793086	1/2 - 1 Mile NW
AH1121	WALOG1000793087	1/2 - 1 Mile NW
AH1122	WALOG1000793088	1/2 - 1 Mile NW
AH1123	WALOG1000793085	1/2 - 1 Mile NW
AH1124	WALOG1000654896	1/2 - 1 Mile NW
AH1125	WALOG1000793083	1/2 - 1 Mile NW
AH1126	WALOG1000793084	1/2 - 1 Mile NW
AH1127	WALOG1000654856	1/2 - 1 Mile NW
AH1128	WALOG1000601791	1/2 - 1 Mile NW
AH1129	WALOG1000612806	1/2 - 1 Mile NW
AH1130	WALOG1000612807	1/2 - 1 Mile NW
AH1131	WALOG1000598220	1/2 - 1 Mile NW
AH1132	WALOG1000598217	1/2 - 1 Mile NW
AH1133	WALOG1000598218	1/2 - 1 Mile NW
AH1134	WALOG1000598219	1/2 - 1 Mile NW
AH1135	WALOG1000643670	1/2 - 1 Mile NW
AH1136	WALOG1000654853	1/2 - 1 Mile NW
AH1137	WALOG1000654854	1/2 - 1 Mile NW
AH1138	WALOG1000654855	1/2 - 1 Mile NW
AH1139	WALOG1000654848	1/2 - 1 Mile NW
AH1140	WALOG1000654841	1/2 - 1 Mile NW
AH1141	WALOG1000654842	1/2 - 1 Mile NW
AH1142	WALOG1000654846	1/2 - 1 Mile NW
1143	WALOG1000102761	1/2 - 1 Mile South
AI1145	WALOG1000321428	1/2 - 1 Mile WSW
AI1146	WALOG1000321429	1/2 - 1 Mile WSW
AI1147	WALOG1000273031	1/2 - 1 Mile WSW
AI1148	WALOG1000273032	1/2 - 1 Mile WSW
AI1149	WALOG1000537476	1/2 - 1 Mile WSW
AI1150	WALOG1000537477	1/2 - 1 Mile WSW
AI1151	WALOG1000321430	1/2 - 1 Mile WSW

GEOCHECK® - PHYSICAL SETTING SOURCE SUMMARY

STATE DATABASE WELL INFORMATION

MAP ID	WELL ID	LOCATION FROM TP
AI1152	WALOG1000537475	1/2 - 1 Mile WSW
AI1153	WALOG1000104494	1/2 - 1 Mile WSW
AI1154	WALOG1000104495	1/2 - 1 Mile WSW
AI1155	WALOG1000095774	1/2 - 1 Mile WSW
AI1156	WALOG1000104493	1/2 - 1 Mile WSW
AI1157	WALOG1000273029	1/2 - 1 Mile WSW
AI1158	WALOG1000273030	1/2 - 1 Mile WSW
AI1159	WALOG1000271479	1/2 - 1 Mile WSW
AI1160	WALOG1000273028	1/2 - 1 Mile WSW
AI1161	WALOG1000537478	1/2 - 1 Mile WSW
AI1162	WALOG1000537489	1/2 - 1 Mile WSW
AI1163	WALOG1000537490	1/2 - 1 Mile WSW
AI1164	WALOG1000537487	1/2 - 1 Mile WSW
AI1165	WALOG1000537488	1/2 - 1 Mile WSW
AI1166	WALOG1000806361	1/2 - 1 Mile WSW
AI1167	WALOG1000806373	1/2 - 1 Mile WSW
AI1168	WALOG1000537491	1/2 - 1 Mile WSW
AI1169	WALOG1000537492	1/2 - 1 Mile WSW
AI1170	WALOG1000537481	1/2 - 1 Mile WSW
AI1171	WALOG1000537482	1/2 - 1 Mile WSW
AI1172	WALOG1000537479	1/2 - 1 Mile WSW
AI1173	WALOG1000537480	1/2 - 1 Mile WSW
AI1174	WALOG1000537485	1/2 - 1 Mile WSW
AI1175	WALOG1000537486	1/2 - 1 Mile WSW
AI1176	WALOG1000537483	1/2 - 1 Mile WSW
AI1177	WALOG1000537484	1/2 - 1 Mile WSW
AJ1178	WALOG1000097561	1/2 - 1 Mile SSE
AJ1179	WALOG1000097497	1/2 - 1 Mile SSE
AJ1180	WALOG1000095230	1/2 - 1 Mile SSE
AJ1181	WALOG1000271344	1/2 - 1 Mile SSE
AJ1182	WALOG1000271343	1/2 - 1 Mile SSE
AJ1183	WALOG1000102760	1/2 - 1 Mile SSE
AK1184	WALOG1000414008	1/2 - 1 Mile WNW
AK1185	WALOG1000418467	1/2 - 1 Mile WNW
AK1186	WALOG1000418468	1/2 - 1 Mile WNW
AK1187	WALOG1000409836	1/2 - 1 Mile WNW
AK1188	WALOG1000386235	1/2 - 1 Mile WNW
AK1189	WALOG1000386236	1/2 - 1 Mile WNW
AK1190	WALOG1000391685	1/2 - 1 Mile WNW
AK1191	WALOG1000531294	1/2 - 1 Mile WNW
AK1192	WALOG1000531295	1/2 - 1 Mile WNW
AK1193	WALOG1000531296	1/2 - 1 Mile WNW
AK1194	WALOG1000531293	1/2 - 1 Mile WNW
AK1195	WALOG1000425287	1/2 - 1 Mile WNW
AK1196	WALOG1000425288	1/2 - 1 Mile WNW
AK1197	WALOG1000477926	1/2 - 1 Mile WNW
AK1198	WALOG1000104424	1/2 - 1 Mile WNW
AK1199	WALOG1000104425	1/2 - 1 Mile WNW
AK1200	WALOG1000104426	1/2 - 1 Mile WNW
AK1201	WALOG1000104422	1/2 - 1 Mile WNW
AK1202	WALOG1000104420	1/2 - 1 Mile WNW
AK1203	WALOG1000088338	1/2 - 1 Mile WNW

GEOCHECK® - PHYSICAL SETTING SOURCE SUMMARY

STATE DATABASE WELL INFORMATION

MAP ID	WELL ID	LOCATION FROM TP
AK1204	WALOG1000104421	1/2 - 1 Mile WNW
AK1205	WALOG1000181694	1/2 - 1 Mile WNW
AK1206	WALOG1000181695	1/2 - 1 Mile WNW
AK1207	WALOG1000181696	1/2 - 1 Mile WNW
AK1208	WALOG1000104497	1/2 - 1 Mile WNW
AK1209	WALOG1000104427	1/2 - 1 Mile WNW
AK1210	WALOG1000104471	1/2 - 1 Mile WNW
AK1211	WALOG1000104496	1/2 - 1 Mile WNW
AK1212	WALOG1000604512	1/2 - 1 Mile WNW
AK1213	WALOG1000604513	1/2 - 1 Mile WNW
AK1214	WALOG1000604514	1/2 - 1 Mile WNW
AK1215	WALOG1000604509	1/2 - 1 Mile WNW
AK1216	WALOG1000604510	1/2 - 1 Mile WNW
AK1217	WALOG1000604511	1/2 - 1 Mile WNW
AK1218	WALOG1000604515	1/2 - 1 Mile WNW
AK1219	WALOG1000729009	1/2 - 1 Mile WNW
AK1220	WALOG1000729056	1/2 - 1 Mile WNW
AK1221	WALOG1000729057	1/2 - 1 Mile WNW
AK1222	WALOG1000687162	1/2 - 1 Mile WNW
AK1223	WALOG1000687195	1/2 - 1 Mile WNW
AK1224	WALOG1000728996	1/2 - 1 Mile WNW
AK1225	WALOG1000531300	1/2 - 1 Mile WNW
AK1226	WALOG1000531301	1/2 - 1 Mile WNW
AK1227	WALOG1000531304	1/2 - 1 Mile WNW
AK1228	WALOG1000531297	1/2 - 1 Mile WNW
AK1229	WALOG1000531298	1/2 - 1 Mile WNW
AK1230	WALOG1000531299	1/2 - 1 Mile WNW
AK1231	WALOG1000551113	1/2 - 1 Mile WNW
AK1232	WALOG1000585794	1/2 - 1 Mile WNW
AK1233	WALOG1000585795	1/2 - 1 Mile WNW
AK1234	WALOG1000604508	1/2 - 1 Mile WNW
AK1235	WALOG1000551114	1/2 - 1 Mile WNW
AK1236	WALOG1000569529	1/2 - 1 Mile WNW
AK1237	WALOG1000585793	1/2 - 1 Mile WNW
AL1238	WALOG1000660698	1/2 - 1 Mile SSW
AL1239	WALOG1000660697	1/2 - 1 Mile SSW
AL1240	WALOG1000660699	1/2 - 1 Mile SSW
AL1241	WALOG1000660701	1/2 - 1 Mile SSW
AL1242	WALOG1000660700	1/2 - 1 Mile SSW
AL1243	WALOG1000218088	1/2 - 1 Mile SSW
AL1244	WALOG1000217960	1/2 - 1 Mile SSW
AL1245	WALOG1000218192	1/2 - 1 Mile SSW
AL1246	WALOG1000272284	1/2 - 1 Mile SSW
AL1247	WALOG1000272283	1/2 - 1 Mile SSW
AL1248	WALOG1000660702	1/2 - 1 Mile SSW
AL1249	WALOG1000787458	1/2 - 1 Mile SSW
AL1250	WALOG1000661294	1/2 - 1 Mile SSW
AL1251	WALOG1000787464	1/2 - 1 Mile SSW
AL1252	WALOG1000787499	1/2 - 1 Mile SSW
AL1253	WALOG1000787481	1/2 - 1 Mile SSW
AL1254	WALOG1000661290	1/2 - 1 Mile SSW
AL1255	WALOG1000661289	1/2 - 1 Mile SSW

GEOCHECK® - PHYSICAL SETTING SOURCE SUMMARY

STATE DATABASE WELL INFORMATION

MAP ID	WELL ID	LOCATION FROM TP
AL1256	WALOG1000661291	1/2 - 1 Mile SSW
AL1257	WALOG1000661293	1/2 - 1 Mile SSW
AL1258	WALOG1000661292	1/2 - 1 Mile SSW
AM1259	WALOG1000086804	1/2 - 1 Mile North
AM1260	WALOG1000088610	1/2 - 1 Mile North
AM1261	WALOG1000094670	1/2 - 1 Mile North
AN1263	WALOG1000320891	1/2 - 1 Mile NNE
AO1264	WALOG1000294161	1/2 - 1 Mile SE
AO1265	WALOG1000294160	1/2 - 1 Mile SE
AO1266	WALOG1000102754	1/2 - 1 Mile SE
AO1267	WALOG1000662304	1/2 - 1 Mile SE
AO1268	WALOG1000662325	1/2 - 1 Mile SE
AO1269	WALOG1000662324	1/2 - 1 Mile SE
AO1270	WALOG1000662305	1/2 - 1 Mile SE
AP1271	WALOG1000540837	1/2 - 1 Mile NNW
AP1272	WALOG1000540836	1/2 - 1 Mile NNW
AP1273	WALOG1000540839	1/2 - 1 Mile NNW
AP1274	WALOG1000540838	1/2 - 1 Mile NNW
AP1275	WALOG1000540835	1/2 - 1 Mile NNW
AP1276	WALOG1000540832	1/2 - 1 Mile NNW
AP1277	WALOG1000305060	1/2 - 1 Mile NNW
AP1278	WALOG1000540834	1/2 - 1 Mile NNW
AP1279	WALOG1000540833	1/2 - 1 Mile NNW
AQ1281	WALOG1000221662	1/2 - 1 Mile East
AQ1282	WALOG1000221663	1/2 - 1 Mile East
AR1283	WALOG1000271354	1/2 - 1 Mile SSE
AR1284	WALOG1000271353	1/2 - 1 Mile SSE
AR1285	WALOG1000271356	1/2 - 1 Mile SSE
AR1286	WALOG1000271355	1/2 - 1 Mile SSE
AR1287	WALOG1000090137	1/2 - 1 Mile SSE
AR1288	WALOG1000088767	1/2 - 1 Mile SSE
AR1289	WALOG1000241556	1/2 - 1 Mile SSE
AR1290	WALOG1000102758	1/2 - 1 Mile SSE
AR1291	WALOG1000271375	1/2 - 1 Mile SSE
AR1292	WALOG1000271387	1/2 - 1 Mile SSE
AR1293	WALOG1000271383	1/2 - 1 Mile SSE
AR1294	WALOG1000738872	1/2 - 1 Mile SSE
AR1295	WALOG1000310273	1/2 - 1 Mile SSE
AR1296	WALOG1000271377	1/2 - 1 Mile SSE
AR1297	WALOG1000271376	1/2 - 1 Mile SSE
AR1298	WALOG1000271381	1/2 - 1 Mile SSE
AR1299	WALOG1000271380	1/2 - 1 Mile SSE
AS1300	WALOG1000414392	1/2 - 1 Mile East
AS1301	WALOG1000414393	1/2 - 1 Mile East
AT1302	WALOG1000424822	1/2 - 1 Mile SW
AT1303	WALOG1000424823	1/2 - 1 Mile SW

GEOCHECK® - PHYSICAL SETTING SOURCE MAP FINDINGS

Map ID
Direction
Distance
Elevation

Database EDR ID Number

A1
SSW
0 - 1/8 Mile
Higher

WA WELLS WALOG1000235183

Database:	Ecology Well Logs	Well Log ID:	307853
Well Tag:	AGH926	Project Tag:	Not Reported
Notice of Intent #:	R050262	Date Received:	25-JUN-01
Diameter:	0	Casing Depth:	30
Well Completion:	03-MAY-01	Well Owner:	Genie Industries
Well Type:	Resource Protection	Driller #:	Not Reported
Static Level:	0	Flow Rate (GPM):	0
Flow Type:	Not Reported	PSI:	0
Well Test:	Not Reported	Water Reclamation #:	8

A2
SSW
0 - 1/8 Mile
Higher

WA WELLS WALOG1000235184

Database:	Ecology Well Logs	Well Log ID:	307854
Well Tag:	AGH925	Project Tag:	Not Reported
Notice of Intent #:	R050262	Date Received:	25-JUN-01
Diameter:	0	Casing Depth:	21
Well Completion:	03-MAY-01	Well Owner:	Genie Industries
Well Type:	Resource Protection	Driller #:	Not Reported
Static Level:	0	Flow Rate (GPM):	0
Flow Type:	Not Reported	PSI:	0
Well Test:	Not Reported	Water Reclamation #:	8

A3
SSW
0 - 1/8 Mile
Higher

WA WELLS WALOG1000235169

Database:	Ecology Well Logs	Well Log ID:	307839
Well Tag:	AGH922	Project Tag:	Not Reported
Notice of Intent #:	R050262	Date Received:	25-JUN-01
Diameter:	0	Casing Depth:	25
Well Completion:	03-MAY-01	Well Owner:	Genie Industries
Well Type:	Resource Protection	Driller #:	Not Reported
Static Level:	0	Flow Rate (GPM):	0
Flow Type:	Not Reported	PSI:	0
Well Test:	Not Reported	Water Reclamation #:	8

A4
SSW
0 - 1/8 Mile
Higher

WA WELLS WALOG1000235167

Database:	Ecology Well Logs	Well Log ID:	307837
Well Tag:	AGH924	Project Tag:	Not Reported
Notice of Intent #:	R050262	Date Received:	25-JUN-01
Diameter:	0	Casing Depth:	32

GEOCHECK® - PHYSICAL SETTING SOURCE MAP FINDINGS

Well Completion:	03-MAY-01	Well Owner:	Genie Industries
Well Type:	Resource Protection	Driller #:	Not Reported
Static Level:	0	Flow Rate (GPM):	0
Flow Type:	Not Reported	PSI:	0
Well Test:	Not Reported	Water Reclamation #:	8

**A5
SSW
0 - 1/8 Mile
Higher**

WA WELLS WALOG1000235168

Database:	Ecology Well Logs	Well Log ID:	307838
Well Tag:	AGH923	Project Tag:	Not Reported
Notice of Intent #:	R050262	Date Received:	25-JUN-01
Diameter:	0	Casing Depth:	25
Well Completion:	03-MAY-01	Well Owner:	Genie Industries
Well Type:	Resource Protection	Driller #:	Not Reported
Static Level:	0	Flow Rate (GPM):	0
Flow Type:	Not Reported	PSI:	0
Well Test:	Not Reported	Water Reclamation #:	8

**A6
SSW
0 - 1/8 Mile
Higher**

WA WELLS WALOG1000555242

Database:	Ecology Well Logs	Well Log ID:	786185
Well Tag:	Not Reported	Project Tag:	Not Reported
Notice of Intent #:	SE44787	Date Received:	19-MAR-12
Diameter:	8	Casing Depth:	30
Well Completion:	09-MAR-12	Well Owner:	Taylor Union Hill Riley Group
Well Type:	Resource Protection	Driller #:	Not Reported
Static Level:	0	Flow Rate (GPM):	0
Flow Type:	Not Reported	PSI:	0
Well Test:	Not Reported	Water Reclamation #:	8

**A7
SSW
0 - 1/8 Mile
Higher**

WA WELLS WALOG1000555243

Database:	Ecology Well Logs	Well Log ID:	786187
Well Tag:	Not Reported	Project Tag:	Not Reported
Notice of Intent #:	SE44787	Date Received:	19-MAR-12
Diameter:	8	Casing Depth:	30
Well Completion:	09-MAR-12	Well Owner:	Taylor Union Hill Riley Group
Well Type:	Resource Protection	Driller #:	Not Reported
Static Level:	0	Flow Rate (GPM):	0
Flow Type:	Not Reported	PSI:	0
Well Test:	Not Reported	Water Reclamation #:	8

GEOCHECK® - PHYSICAL SETTING SOURCE MAP FINDINGS

Map ID
Direction
Distance
Elevation

Database EDR ID Number

A8
SSW
0 - 1/8 Mile
Higher

WA WELLS WALOG1000555241

Database:	Ecology Well Logs	Well Log ID:	786183
Well Tag:	Not Reported	Project Tag:	Not Reported
Notice of Intent #:	SE44787	Date Received:	19-MAR-12
Diameter:	8	Casing Depth:	30
Well Completion:	09-MAR-12	Well Owner:	Taylor Union Hill Riley Group
Well Type:	Resource Protection	Driller #:	Not Reported
Static Level:	0	Flow Rate (GPM):	0
Flow Type:	Not Reported	PSI:	0
Well Test:	Not Reported	Water Reclamation #:	8

A9
SSW
0 - 1/8 Mile
Higher

WA WELLS WALOG1000555239

Database:	Ecology Well Logs	Well Log ID:	786179
Well Tag:	Not Reported	Project Tag:	Not Reported
Notice of Intent #:	SE44787	Date Received:	19-MAR-12
Diameter:	8	Casing Depth:	50
Well Completion:	09-MAR-12	Well Owner:	Taylor Union Hill Riley Group
Well Type:	Resource Protection	Driller #:	Not Reported
Static Level:	0	Flow Rate (GPM):	0
Flow Type:	Not Reported	PSI:	0
Well Test:	Not Reported	Water Reclamation #:	8

A10
SSW
0 - 1/8 Mile
Higher

WA WELLS WALOG1000555240

Database:	Ecology Well Logs	Well Log ID:	786181
Well Tag:	Not Reported	Project Tag:	Not Reported
Notice of Intent #:	SE44787	Date Received:	19-MAR-12
Diameter:	8	Casing Depth:	50
Well Completion:	09-MAR-12	Well Owner:	Taylor Union Hill Riley Group
Well Type:	Resource Protection	Driller #:	Not Reported
Static Level:	0	Flow Rate (GPM):	0
Flow Type:	Not Reported	PSI:	0
Well Test:	Not Reported	Water Reclamation #:	8

A11
SSW
0 - 1/8 Mile
Higher

WA WELLS WALOG1000555250

Database:	Ecology Well Logs	Well Log ID:	786201
Well Tag:	Not Reported	Project Tag:	Not Reported
Notice of Intent #:	AE16621	Date Received:	19-MAR-12
Diameter:	8	Casing Depth:	30

GEOCHECK® - PHYSICAL SETTING SOURCE MAP FINDINGS

Well Completion:	09-MAR-12	Well Owner:	Taylor Union Hill Riley Group
Well Type:	Decommissioning	Driller #:	Not Reported
Static Level:	0	Flow Rate (GPM):	0
Flow Type:	Not Reported	PSI:	0
Well Test:	Not Reported	Water Reclamation #:	8

**A12
SSW
0 - 1/8 Mile
Higher**

WA WELLS WALOG1000555249

Database:	Ecology Well Logs	Well Log ID:	786199
Well Tag:	Not Reported	Project Tag:	Not Reported
Notice of Intent #:	AE16621	Date Received:	19-MAR-12
Diameter:	8	Casing Depth:	30
Well Completion:	09-MAR-12	Well Owner:	Taylor Union Hill Riley Group
Well Type:	Decommissioning	Driller #:	Not Reported
Static Level:	0	Flow Rate (GPM):	0
Flow Type:	Not Reported	PSI:	0
Well Test:	Not Reported	Water Reclamation #:	8

**A13
SSW
0 - 1/8 Mile
Higher**

WA WELLS WALOG1000725832

Database:	Ecology Well Logs	Well Log ID:	1570670
Well Tag:	BJL922	Project Tag:	Not Reported
Notice of Intent #:	RE12954	Date Received:	30-JUN-16
Diameter:	2	Casing Depth:	76.5
Well Completion:	21-JUN-16	Well Owner:	Mvtb Llc
Well Type:	Resource Protection	Driller #:	2671
Static Level:	0	Flow Rate (GPM):	0
Flow Type:	Not Reported	PSI:	0
Well Test:	Not Reported	Water Reclamation #:	8

**A14
SSW
0 - 1/8 Mile
Higher**

WA WELLS WALOG1000735976

Database:	Ecology Well Logs	Well Log ID:	1590660
Well Tag:	Not Reported	Project Tag:	Not Reported
Notice of Intent #:	AE38921	Date Received:	01-SEP-16
Diameter:	6	Casing Depth:	70
Well Completion:	28-JUL-16	Well Owner:	City Of Redmond
Well Type:	Decommissioning	Driller #:	3173
Static Level:	0	Flow Rate (GPM):	0
Flow Type:	Not Reported	PSI:	0
Well Test:	Not Reported	Water Reclamation #:	8

GEOCHECK® - PHYSICAL SETTING SOURCE MAP FINDINGS

Map ID
Direction
Distance
Elevation

Database EDR ID Number

A15
SSW
0 - 1/8 Mile
Higher

WA WELLS WALOG1000735931

Database:	Ecology Well Logs	Well Log ID:	1590614
Well Tag:	Not Reported	Project Tag:	Not Reported
Notice of Intent #:	SE59351	Date Received:	01-SEP-16
Diameter:	6	Casing Depth:	70
Well Completion:	28-JUL-16	Well Owner:	City Of Redmond
Well Type:	Resource Protection	Driller #:	3173
Static Level:	0	Flow Rate (GPM):	0
Flow Type:	Not Reported	PSI:	0
Well Test:	Not Reported	Water Reclamation #:	8

A16
SSW
0 - 1/8 Mile
Higher

WA WELLS WALOG100055245

Database:	Ecology Well Logs	Well Log ID:	786191
Well Tag:	Not Reported	Project Tag:	Not Reported
Notice of Intent #:	AE16621	Date Received:	19-MAR-12
Diameter:	8	Casing Depth:	50
Well Completion:	09-MAR-12	Well Owner:	Taylor Union Hill Riley Group
Well Type:	Decommissioning	Driller #:	Not Reported
Static Level:	0	Flow Rate (GPM):	0
Flow Type:	Not Reported	PSI:	0
Well Test:	Not Reported	Water Reclamation #:	8

A17
SSW
0 - 1/8 Mile
Higher

WA WELLS WALOG100055244

Database:	Ecology Well Logs	Well Log ID:	786189
Well Tag:	Not Reported	Project Tag:	Not Reported
Notice of Intent #:	SE44787	Date Received:	19-MAR-12
Diameter:	8	Casing Depth:	30
Well Completion:	09-MAR-12	Well Owner:	Taylor Union Hill Riley Group
Well Type:	Resource Protection	Driller #:	Not Reported
Static Level:	0	Flow Rate (GPM):	0
Flow Type:	Not Reported	PSI:	0
Well Test:	Not Reported	Water Reclamation #:	8

A18
SSW
0 - 1/8 Mile
Higher

WA WELLS WALOG100055246

Database:	Ecology Well Logs	Well Log ID:	786193
Well Tag:	Not Reported	Project Tag:	Not Reported
Notice of Intent #:	AE16621	Date Received:	19-MAR-12
Diameter:	8	Casing Depth:	50

GEOCHECK® - PHYSICAL SETTING SOURCE MAP FINDINGS

Well Completion:	09-MAR-12	Well Owner:	Taylor Union Hill Riley Group
Well Type:	Decommissioning	Driller #:	Not Reported
Static Level:	0	Flow Rate (GPM):	0
Flow Type:	Not Reported	PSI:	0
Well Test:	Not Reported	Water Reclamation #:	8

A19
SSW
0 - 1/8 Mile
Higher

WA WELLS WALOG1000555248

Database:	Ecology Well Logs	Well Log ID:	786197
Well Tag:	Not Reported	Project Tag:	Not Reported
Notice of Intent #:	AE16621	Date Received:	19-MAR-12
Diameter:	8	Casing Depth:	30
Well Completion:	09-MAR-12	Well Owner:	Taylor Union Hill Riley Group
Well Type:	Decommissioning	Driller #:	Not Reported
Static Level:	0	Flow Rate (GPM):	0
Flow Type:	Not Reported	PSI:	0
Well Test:	Not Reported	Water Reclamation #:	8

A20
SSW
0 - 1/8 Mile
Higher

WA WELLS WALOG1000555247

Database:	Ecology Well Logs	Well Log ID:	786195
Well Tag:	Not Reported	Project Tag:	Not Reported
Notice of Intent #:	AE16621	Date Received:	19-MAR-12
Diameter:	8	Casing Depth:	30
Well Completion:	09-MAR-12	Well Owner:	Taylor Union Hill Riley Group
Well Type:	Decommissioning	Driller #:	Not Reported
Static Level:	0	Flow Rate (GPM):	0
Flow Type:	Not Reported	PSI:	0
Well Test:	Not Reported	Water Reclamation #:	8

B21
NNW
1/8 - 1/4 Mile
Higher

WA WELLS WALOG1000245647

Database:	Ecology Well Logs	Well Log ID:	319234
Well Tag:	AFS169	Project Tag:	Not Reported
Notice of Intent #:	R041643	Date Received:	20-SEP-01
Diameter:	0	Casing Depth:	30
Well Completion:	12-FEB-01	Well Owner:	Lakeside Industries
Well Type:	Resource Protection	Driller #:	Not Reported
Static Level:	0	Flow Rate (GPM):	0
Flow Type:	Not Reported	PSI:	0
Well Test:	Not Reported	Water Reclamation #:	8

GEOCHECK® - PHYSICAL SETTING SOURCE MAP FINDINGS

Map ID
Direction
Distance
Elevation

Database EDR ID Number

B22
NNW
1/8 - 1/4 Mile
Higher

WA WELLS WALOG1000245646

Database:	Ecology Well Logs	Well Log ID:	319233
Well Tag:	AFS168	Project Tag:	Not Reported
Notice of Intent #:	R041643	Date Received:	20-SEP-01
Diameter:	0	Casing Depth:	25
Well Completion:	12-FEB-01	Well Owner:	Lakeside Industries
Well Type:	Resource Protection	Driller #:	Not Reported
Static Level:	0	Flow Rate (GPM):	0
Flow Type:	Not Reported	PSI:	0
Well Test:	Not Reported	Water Reclamation #:	8

B23
NNW
1/8 - 1/4 Mile
Higher

WA WELLS WALOG1000245645

Database:	Ecology Well Logs	Well Log ID:	319232
Well Tag:	AFS167	Project Tag:	Not Reported
Notice of Intent #:	R041643	Date Received:	20-SEP-01
Diameter:	0	Casing Depth:	20
Well Completion:	12-FEB-01	Well Owner:	Lakeside Industries
Well Type:	Resource Protection	Driller #:	Not Reported
Static Level:	0	Flow Rate (GPM):	0
Flow Type:	Not Reported	PSI:	0
Well Test:	Not Reported	Water Reclamation #:	8

B24
NNW
1/8 - 1/4 Mile
Higher

WA WELLS WALOG1000245648

Database:	Ecology Well Logs	Well Log ID:	319235
Well Tag:	AFS170	Project Tag:	Not Reported
Notice of Intent #:	R041643	Date Received:	20-SEP-01
Diameter:	0	Casing Depth:	15
Well Completion:	12-FEB-01	Well Owner:	Lakeside Industries
Well Type:	Resource Protection	Driller #:	Not Reported
Static Level:	0	Flow Rate (GPM):	0
Flow Type:	Not Reported	PSI:	0
Well Test:	Not Reported	Water Reclamation #:	8

B25
NNW
1/8 - 1/4 Mile
Higher

WA WELLS WALOG1000744910

Database:	Ecology Well Logs	Well Log ID:	1600957
Well Tag:	BJU163	Project Tag:	Not Reported
Notice of Intent #:	RE13542	Date Received:	21-DEC-16
Diameter:	2	Casing Depth:	37.5

GEOCHECK® - PHYSICAL SETTING SOURCE MAP FINDINGS

Well Completion:	01-NOV-16	Well Owner:	Costco
Well Type:	Resource Protection	Driller #:	2823
Static Level:	0	Flow Rate (GPM):	0
Flow Type:	Not Reported	PSI:	0
Well Test:	Not Reported	Water Reclamation #:	8

**B26
NNW
1/8 - 1/4 Mile
Higher**

WA WELLS WALOG1000744884

Database:	Ecology Well Logs	Well Log ID:	1600931
Well Tag:	BJU164	Project Tag:	Not Reported
Notice of Intent #:	RE13542	Date Received:	21-DEC-16
Diameter:	2	Casing Depth:	37.5
Well Completion:	01-NOV-16	Well Owner:	Costco
Well Type:	Resource Protection	Driller #:	2823
Static Level:	0	Flow Rate (GPM):	0
Flow Type:	Not Reported	PSI:	0
Well Test:	Not Reported	Water Reclamation #:	8

**B27
NNW
1/8 - 1/4 Mile
Higher**

WA WELLS WALOG1000744871

Database:	Ecology Well Logs	Well Log ID:	1600918
Well Tag:	BJU165	Project Tag:	Not Reported
Notice of Intent #:	RE13542	Date Received:	21-DEC-16
Diameter:	2	Casing Depth:	37
Well Completion:	01-NOV-16	Well Owner:	Costco
Well Type:	Resource Protection	Driller #:	2823
Static Level:	0	Flow Rate (GPM):	0
Flow Type:	Not Reported	PSI:	0
Well Test:	Not Reported	Water Reclamation #:	8

**28
West
1/8 - 1/4 Mile
Higher**

WA WELLS WALOG1000272275

Database:	Ecology Well Logs	Well Log ID:	349176
Well Tag:	Not Reported	Project Tag:	Not Reported
Notice of Intent #:	Not Reported	Date Received:	Not Reported
Diameter:	8	Casing Depth:	345
Well Completion:	Not Reported	Well Owner:	Daniel P Martin
Well Type:	Water	Driller #:	Not Reported
Static Level:	0	Flow Rate (GPM):	0
Flow Type:	Not Reported	PSI:	0
Well Test:	Not Reported	Water Reclamation #:	8

GEOCHECK® - PHYSICAL SETTING SOURCE MAP FINDINGS

Map ID
Direction
Distance
Elevation

Database EDR ID Number

29
SSW
1/8 - 1/4 Mile
Higher

FED USGS USGS40001267104

Organization ID:	USGS-WA	Type:	Well
Organization Name:	USGS Washington Water Science Center	HUC:	17110012
Monitor Location:	25N/06E-07G01	Drainage Area Units:	Not Reported
Description:	Not Reported	Contrib Drainage Area Units:	Not Reported
Drainage Area:	Not Reported	Formation Type:	Not Reported
Contrib Drainage Area:	Not Reported	Construction Date:	Not Reported
Aquifer:	Not Reported	Well Depth:	Not Reported
Aquifer Type:	Not Reported	Well Depth Units:	Not Reported
Well Depth:	Not Reported	Well Hole Depth:	Not Reported
Well Hole Depth:	Not Reported	Well Hole Depth Units:	Not Reported

C30
ESE
1/8 - 1/4 Mile
Higher

WA WELLS WALOG1000771650

Database:	Ecology Well Logs	Well Log ID:	1786334
Well Tag:	Not Reported	Project Tag:	Not Reported
Notice of Intent #:	SE63733	Date Received:	22-FEB-18
Diameter:	8	Casing Depth:	56
Well Completion:	11-OCT-17	Well Owner:	Cadman
Well Type:	Resource Protection	Driller #:	3131
Static Level:	0	Flow Rate (GPM):	0
Flow Type:	Not Reported	PSI:	0
Well Test:	Not Reported	Water Reclamation #:	8

C31
ESE
1/8 - 1/4 Mile
Higher

WA WELLS WALOG1000771658

Database:	Ecology Well Logs	Well Log ID:	1786430
Well Tag:	Not Reported	Project Tag:	Not Reported
Notice of Intent #:	AE45487	Date Received:	22-FEB-18
Diameter:	8	Casing Depth:	36
Well Completion:	09-OCT-17	Well Owner:	Cadman
Well Type:	Decommissioning	Driller #:	3131
Static Level:	0	Flow Rate (GPM):	0
Flow Type:	Not Reported	PSI:	0
Well Test:	Not Reported	Water Reclamation #:	8

C32
ESE
1/8 - 1/4 Mile
Higher

WA WELLS WALOG1000771648

Database:	Ecology Well Logs	Well Log ID:	1786330
Well Tag:	Not Reported	Project Tag:	Not Reported
Notice of Intent #:	SE63733	Date Received:	22-FEB-18

GEOCHECK® - PHYSICAL SETTING SOURCE MAP FINDINGS

Diameter:	8	Casing Depth:	56
Well Completion:	10-OCT-17	Well Owner:	Cadman
Well Type:	Resource Protection	Driller #:	3131
Static Level:	39	Flow Rate (GPM):	0
Flow Type:	Static Level	PSI:	0
Well Test:	Not Reported	Water Reclamation #:	8

C33
ESE
1/8 - 1/4 Mile
Higher

WA WELLS WALOG100006491

Database:	Ecology Well Logs	Well Log ID:	1661147
Well Tag:	Not Reported	Project Tag:	Not Reported
Notice of Intent #:	EE06900	Date Received:	29-DEC-17
Diameter:	8	Casing Depth:	23
Well Completion:	11-OCT-17	Well Owner:	Cadman
Well Type:	Resource Protection	Driller #:	0
Static Level:	0	Flow Rate (GPM):	0
Flow Type:	Not Reported	PSI:	0
Well Test:	Not Reported	Water Reclamation #:	8

C34
ESE
1/8 - 1/4 Mile
Higher

WA WELLS WALOG1000771646

Database:	Ecology Well Logs	Well Log ID:	1786328
Well Tag:	Not Reported	Project Tag:	Not Reported
Notice of Intent #:	SE63733	Date Received:	22-FEB-18
Diameter:	8	Casing Depth:	56
Well Completion:	11-OCT-17	Well Owner:	Cadman
Well Type:	Resource Protection	Driller #:	3131
Static Level:	0	Flow Rate (GPM):	0
Flow Type:	Not Reported	PSI:	0
Well Test:	Not Reported	Water Reclamation #:	8

C35
ESE
1/8 - 1/4 Mile
Higher

WA WELLS WALOG1000771662

Database:	Ecology Well Logs	Well Log ID:	1786437
Well Tag:	Not Reported	Project Tag:	Not Reported
Notice of Intent #:	AE45487	Date Received:	22-FEB-18
Diameter:	8	Casing Depth:	40
Well Completion:	09-OCT-17	Well Owner:	Cadman
Well Type:	Decommissioning	Driller #:	3131
Static Level:	0	Flow Rate (GPM):	0
Flow Type:	Not Reported	PSI:	0
Well Test:	Not Reported	Water Reclamation #:	8

GEOCHECK® - PHYSICAL SETTING SOURCE MAP FINDINGS

Map ID
Direction
Distance
Elevation

Database EDR ID Number

C36
ESE
1/8 - 1/4 Mile
Higher

WA WELLS WALOG1000771663

Database:	Ecology Well Logs	Well Log ID:	1786438
Well Tag:	Not Reported	Project Tag:	Not Reported
Notice of Intent #:	AE45487	Date Received:	22-FEB-18
Diameter:	8	Casing Depth:	40
Well Completion:	09-OCT-17	Well Owner:	Cadman
Well Type:	Decommissioning	Driller #:	3131
Static Level:	0	Flow Rate (GPM):	0
Flow Type:	Not Reported	PSI:	0
Well Test:	Not Reported	Water Reclamation #:	8

C37
ESE
1/8 - 1/4 Mile
Higher

WA WELLS WALOG1000771661

Database:	Ecology Well Logs	Well Log ID:	1786434
Well Tag:	Not Reported	Project Tag:	Not Reported
Notice of Intent #:	AE45487	Date Received:	22-FEB-18
Diameter:	8	Casing Depth:	56
Well Completion:	10-OCT-17	Well Owner:	Cadman
Well Type:	Decommissioning	Driller #:	3131
Static Level:	47	Flow Rate (GPM):	0
Flow Type:	Static Level	PSI:	0
Well Test:	Not Reported	Water Reclamation #:	8

C38
ESE
1/8 - 1/4 Mile
Higher

WA WELLS WALOG1000771659

Database:	Ecology Well Logs	Well Log ID:	1786431
Well Tag:	Not Reported	Project Tag:	Not Reported
Notice of Intent #:	AE45487	Date Received:	22-FEB-18
Diameter:	8	Casing Depth:	56
Well Completion:	11-OCT-17	Well Owner:	Cadman
Well Type:	Decommissioning	Driller #:	3131
Static Level:	0	Flow Rate (GPM):	0
Flow Type:	Not Reported	PSI:	0
Well Test:	Not Reported	Water Reclamation #:	8

C39
ESE
1/8 - 1/4 Mile
Higher

WA WELLS WALOG1000771660

Database:	Ecology Well Logs	Well Log ID:	1786433
Well Tag:	Not Reported	Project Tag:	Not Reported
Notice of Intent #:	AE45487	Date Received:	22-FEB-18
Diameter:	8	Casing Depth:	56

GEOCHECK® - PHYSICAL SETTING SOURCE MAP FINDINGS

Well Completion:	11-OCT-17	Well Owner:	Cadman
Well Type:	Decommissioning	Driller #:	3131
Static Level:	0	Flow Rate (GPM):	0
Flow Type:	Not Reported	PSI:	0
Well Test:	Not Reported	Water Reclamation #:	8

**C40
ESE
1/8 - 1/4 Mile
Higher**

WA WELLS WALOG1000003753

Database:	Ecology Well Logs	Well Log ID:	1786319
Well Tag:	Not Reported	Project Tag:	Not Reported
Notice of Intent #:	SE63733	Date Received:	22-FEB-18
Diameter:	8	Casing Depth:	36
Well Completion:	09-OCT-17	Well Owner:	Cadman
Well Type:	Resource Protection	Driller #:	3131
Static Level:	0	Flow Rate (GPM):	0
Flow Type:	Not Reported	PSI:	0
Well Test:	Not Reported	Water Reclamation #:	8

**C41
ESE
1/8 - 1/4 Mile
Higher**

WA WELLS WALOG1000003754

Database:	Ecology Well Logs	Well Log ID:	1786320
Well Tag:	Not Reported	Project Tag:	Not Reported
Notice of Intent #:	SE63733	Date Received:	22-FEB-18
Diameter:	8	Casing Depth:	61
Well Completion:	12-OCT-17	Well Owner:	Cadman
Well Type:	Resource Protection	Driller #:	3131
Static Level:	0	Flow Rate (GPM):	0
Flow Type:	Not Reported	PSI:	0
Well Test:	Not Reported	Water Reclamation #:	8

**C42
ESE
1/8 - 1/4 Mile
Higher**

WA WELLS WALOG1000003752

Database:	Ecology Well Logs	Well Log ID:	1786317
Well Tag:	Not Reported	Project Tag:	Not Reported
Notice of Intent #:	SE63733	Date Received:	22-FEB-18
Diameter:	8	Casing Depth:	40
Well Completion:	09-OCT-17	Well Owner:	Cadman
Well Type:	Resource Protection	Driller #:	3131
Static Level:	0	Flow Rate (GPM):	0
Flow Type:	Not Reported	PSI:	0
Well Test:	Not Reported	Water Reclamation #:	8

GEOCHECK® - PHYSICAL SETTING SOURCE MAP FINDINGS

Map ID
Direction
Distance
Elevation

Database EDR ID Number

C43
ESE
1/8 - 1/4 Mile
Higher

WA WELLS WALOG1000003744

Database:	Ecology Well Logs	Well Log ID:	1786305
Well Tag:	Not Reported	Project Tag:	Not Reported
Notice of Intent #:	SE63733	Date Received:	22-FEB-18
Diameter:	8	Casing Depth:	40
Well Completion:	09-OCT-17	Well Owner:	Cadman
Well Type:	Resource Protection	Driller #:	3131
Static Level:	0	Flow Rate (GPM):	0
Flow Type:	Not Reported	PSI:	0
Well Test:	Not Reported	Water Reclamation #:	8

C44
ESE
1/8 - 1/4 Mile
Higher

WA WELLS WALOG1000003745

Database:	Ecology Well Logs	Well Log ID:	1786306
Well Tag:	Not Reported	Project Tag:	Not Reported
Notice of Intent #:	SE63733	Date Received:	22-FEB-18
Diameter:	8	Casing Depth:	56
Well Completion:	11-OCT-17	Well Owner:	Cadman
Well Type:	Resource Protection	Driller #:	3131
Static Level:	0	Flow Rate (GPM):	0
Flow Type:	Not Reported	PSI:	0
Well Test:	Not Reported	Water Reclamation #:	8

C45
ESE
1/8 - 1/4 Mile
Higher

WA WELLS WALOG1000006487

Database:	Ecology Well Logs	Well Log ID:	1661143
Well Tag:	Not Reported	Project Tag:	Not Reported
Notice of Intent #:	EE06900	Date Received:	29-DEC-17
Diameter:	8	Casing Depth:	35
Well Completion:	18-OCT-17	Well Owner:	Cadman
Well Type:	Resource Protection	Driller #:	0
Static Level:	0	Flow Rate (GPM):	0
Flow Type:	Not Reported	PSI:	0
Well Test:	Not Reported	Water Reclamation #:	8

C46
ESE
1/8 - 1/4 Mile
Higher

WA WELLS WALOG1000006488

Database:	Ecology Well Logs	Well Log ID:	1661144
Well Tag:	Not Reported	Project Tag:	Not Reported
Notice of Intent #:	AE45870	Date Received:	29-DEC-17
Diameter:	8	Casing Depth:	35

GEOCHECK® - PHYSICAL SETTING SOURCE MAP FINDINGS

Well Completion:	18-OCT-17	Well Owner:	Cadman
Well Type:	Decommissioning	Driller #:	0
Static Level:	0	Flow Rate (GPM):	0
Flow Type:	Not Reported	PSI:	0
Well Test:	Not Reported	Water Reclamation #:	8

**C47
ESE
1/8 - 1/4 Mile
Higher**

WA WELLS WALOG100006469

Database:	Ecology Well Logs	Well Log ID:	1661121
Well Tag:	Not Reported	Project Tag:	Not Reported
Notice of Intent #:	AE45870	Date Received:	29-DEC-17
Diameter:	8	Casing Depth:	23
Well Completion:	11-OCT-17	Well Owner:	Cadman
Well Type:	Decommissioning	Driller #:	0
Static Level:	0	Flow Rate (GPM):	0
Flow Type:	Not Reported	PSI:	0
Well Test:	Not Reported	Water Reclamation #:	8

**C48
ESE
1/8 - 1/4 Mile
Higher**

WA WELLS WALOG100003755

Database:	Ecology Well Logs	Well Log ID:	1786321
Well Tag:	Not Reported	Project Tag:	Not Reported
Notice of Intent #:	SE63733	Date Received:	22-FEB-18
Diameter:	8	Casing Depth:	56
Well Completion:	10-OCT-17	Well Owner:	Cadman
Well Type:	Resource Protection	Driller #:	3131
Static Level:	47	Flow Rate (GPM):	0
Flow Type:	Static Level	PSI:	0
Well Test:	Not Reported	Water Reclamation #:	8

**C49
ESE
1/8 - 1/4 Mile
Higher**

WA WELLS WALOG100003756

Database:	Ecology Well Logs	Well Log ID:	1786322
Well Tag:	Not Reported	Project Tag:	Not Reported
Notice of Intent #:	SE63733	Date Received:	22-FEB-18
Diameter:	8	Casing Depth:	55
Well Completion:	18-OCT-17	Well Owner:	Cadman
Well Type:	Resource Protection	Driller #:	3131
Static Level:	0	Flow Rate (GPM):	0
Flow Type:	Not Reported	PSI:	0
Well Test:	Not Reported	Water Reclamation #:	8

GEOCHECK® - PHYSICAL SETTING SOURCE MAP FINDINGS

Map ID
Direction
Distance
Elevation

Database EDR ID Number

C50
ESE
1/8 - 1/4 Mile
Higher

WA WELLS WALOG1000784328

Database:	Ecology Well Logs	Well Log ID:	1711195
Well Tag:	Not Reported	Project Tag:	B-7
Notice of Intent #:	AE49543	Date Received:	20-JUN-18
Diameter:	9	Casing Depth:	46.5
Well Completion:	15-JUN-18	Well Owner:	Cadman Inc.
Well Type:	Decommissioning	Driller #:	3119
Static Level:	0	Flow Rate (GPM):	0
Flow Type:	Dry Hole	PSI:	0
Well Test:	Not Reported	Water Reclamation #:	8

C51
ESE
1/8 - 1/4 Mile
Higher

WA WELLS WALOG1000784385

Database:	Ecology Well Logs	Well Log ID:	1711268
Well Tag:	Not Reported	Project Tag:	B-6
Notice of Intent #:	SE66480	Date Received:	20-JUN-18
Diameter:	9	Casing Depth:	50.5
Well Completion:	14-JUN-18	Well Owner:	Cadman Inc.
Well Type:	Resource Protection	Driller #:	3119
Static Level:	0	Flow Rate (GPM):	0
Flow Type:	Dry Hole	PSI:	0
Well Test:	Not Reported	Water Reclamation #:	8

C52
ESE
1/8 - 1/4 Mile
Higher

WA WELLS WALOG1000784327

Database:	Ecology Well Logs	Well Log ID:	1711194
Well Tag:	Not Reported	Project Tag:	B-7
Notice of Intent #:	SE66480	Date Received:	20-JUN-18
Diameter:	9	Casing Depth:	46.5
Well Completion:	15-JUN-18	Well Owner:	Cadman Inc.
Well Type:	Resource Protection	Driller #:	3119
Static Level:	0	Flow Rate (GPM):	0
Flow Type:	Dry Hole	PSI:	0
Well Test:	Not Reported	Water Reclamation #:	8

C53
ESE
1/8 - 1/4 Mile
Higher

WA WELLS WALOG1000784325

Database:	Ecology Well Logs	Well Log ID:	1711192
Well Tag:	Not Reported	Project Tag:	B-3
Notice of Intent #:	SE66480	Date Received:	20-JUN-18
Diameter:	9	Casing Depth:	56.5

GEOCHECK® - PHYSICAL SETTING SOURCE MAP FINDINGS

Well Completion:	13-JUN-18	Well Owner:	Cadman Inc.
Well Type:	Resource Protection	Driller #:	3119
Static Level:	0	Flow Rate (GPM):	0
Flow Type:	Dry Hole	PSI:	0
Well Test:	Not Reported	Water Reclamation #:	8

**C54
ESE
1/8 - 1/4 Mile
Higher**

WA WELLS WALOG1000784326

Database:	Ecology Well Logs	Well Log ID:	1711193
Well Tag:	Not Reported	Project Tag:	B-3
Notice of Intent #:	AE49543	Date Received:	20-JUN-18
Diameter:	9	Casing Depth:	56.5
Well Completion:	13-JUN-18	Well Owner:	Cadman Inc.
Well Type:	Decommissioning	Driller #:	3119
Static Level:	0	Flow Rate (GPM):	0
Flow Type:	Dry Hole	PSI:	0
Well Test:	Not Reported	Water Reclamation #:	8

**C55
ESE
1/8 - 1/4 Mile
Higher**

WA WELLS WALOG1000784389

Database:	Ecology Well Logs	Well Log ID:	1711272
Well Tag:	Not Reported	Project Tag:	B-8
Notice of Intent #:	SE66480	Date Received:	20-JUN-18
Diameter:	9	Casing Depth:	56.5
Well Completion:	15-JUN-18	Well Owner:	Cadman Inc.
Well Type:	Resource Protection	Driller #:	3119
Static Level:	0	Flow Rate (GPM):	0
Flow Type:	Dry Hole	PSI:	0
Well Test:	Not Reported	Water Reclamation #:	8

**C56
ESE
1/8 - 1/4 Mile
Higher**

WA WELLS WALOG1000784390

Database:	Ecology Well Logs	Well Log ID:	1711273
Well Tag:	Not Reported	Project Tag:	B-8
Notice of Intent #:	AE49543	Date Received:	20-JUN-18
Diameter:	9	Casing Depth:	56.5
Well Completion:	15-JUN-18	Well Owner:	Cadman Inc.
Well Type:	Decommissioning	Driller #:	3119
Static Level:	0	Flow Rate (GPM):	0
Flow Type:	Dry Hole	PSI:	0
Well Test:	Not Reported	Water Reclamation #:	8

GEOCHECK® - PHYSICAL SETTING SOURCE MAP FINDINGS

Map ID
Direction
Distance
Elevation

Database EDR ID Number

C57
ESE
1/8 - 1/4 Mile
Higher

WA WELLS WALOG1000784388

Database:	Ecology Well Logs	Well Log ID:	1711271
Well Tag:	Not Reported	Project Tag:	B-1
Notice of Intent #:	AE49543	Date Received:	20-JUN-18
Diameter:	9	Casing Depth:	36.5
Well Completion:	14-JUN-18	Well Owner:	Cadman Inc.
Well Type:	Decommissioning	Driller #:	3119
Static Level:	0	Flow Rate (GPM):	0
Flow Type:	Dry Hole	PSI:	0
Well Test:	Not Reported	Water Reclamation #:	8

C58
ESE
1/8 - 1/4 Mile
Higher

WA WELLS WALOG1000784386

Database:	Ecology Well Logs	Well Log ID:	1711269
Well Tag:	Not Reported	Project Tag:	B-6
Notice of Intent #:	AE49543	Date Received:	20-JUN-18
Diameter:	9	Casing Depth:	50.5
Well Completion:	14-JUN-18	Well Owner:	Cadman Inc.
Well Type:	Decommissioning	Driller #:	3119
Static Level:	0	Flow Rate (GPM):	0
Flow Type:	Dry Hole	PSI:	0
Well Test:	Not Reported	Water Reclamation #:	8

C59
ESE
1/8 - 1/4 Mile
Higher

WA WELLS WALOG1000784387

Database:	Ecology Well Logs	Well Log ID:	1711270
Well Tag:	Not Reported	Project Tag:	B-1
Notice of Intent #:	SE66480	Date Received:	20-JUN-18
Diameter:	9	Casing Depth:	36.5
Well Completion:	14-JUN-18	Well Owner:	Cadman Inc.
Well Type:	Resource Protection	Driller #:	3119
Static Level:	0	Flow Rate (GPM):	0
Flow Type:	Dry Hole	PSI:	0
Well Test:	Not Reported	Water Reclamation #:	8

C60
ESE
1/8 - 1/4 Mile
Higher

WA WELLS WALOG1000771672

Database:	Ecology Well Logs	Well Log ID:	1786452
Well Tag:	Not Reported	Project Tag:	Not Reported
Notice of Intent #:	AE45487	Date Received:	22-FEB-18
Diameter:	8	Casing Depth:	61

GEOCHECK® - PHYSICAL SETTING SOURCE MAP FINDINGS

Well Completion:	12-OCT-17	Well Owner:	Cadman
Well Type:	Decommissioning	Driller #:	3131
Static Level:	0	Flow Rate (GPM):	0
Flow Type:	Not Reported	PSI:	0
Well Test:	Not Reported	Water Reclamation #:	8

**C61
ESE
1/8 - 1/4 Mile
Higher**

WA WELLS WALOG1000772236

Database:	Ecology Well Logs	Well Log ID:	1711266
Well Tag:	Not Reported	Project Tag:	B-2
Notice of Intent #:	SE66480	Date Received:	20-JUN-18
Diameter:	9	Casing Depth:	56.5
Well Completion:	14-JUN-18	Well Owner:	Cadman Inc.
Well Type:	Resource Protection	Driller #:	3119
Static Level:	0	Flow Rate (GPM):	0
Flow Type:	Dry Hole	PSI:	0
Well Test:	Not Reported	Water Reclamation #:	8

**C62
ESE
1/8 - 1/4 Mile
Higher**

WA WELLS WALOG1000771670

Database:	Ecology Well Logs	Well Log ID:	1786448
Well Tag:	Not Reported	Project Tag:	Not Reported
Notice of Intent #:	AE45487	Date Received:	22-FEB-18
Diameter:	8	Casing Depth:	56
Well Completion:	11-OCT-17	Well Owner:	Cadman
Well Type:	Decommissioning	Driller #:	3131
Static Level:	0	Flow Rate (GPM):	0
Flow Type:	Not Reported	PSI:	0
Well Test:	Not Reported	Water Reclamation #:	8

**C63
ESE
1/8 - 1/4 Mile
Higher**

WA WELLS WALOG1000771664

Database:	Ecology Well Logs	Well Log ID:	1786440
Well Tag:	Not Reported	Project Tag:	Not Reported
Notice of Intent #:	AE45487	Date Received:	22-FEB-18
Diameter:	8	Casing Depth:	55
Well Completion:	18-OCT-17	Well Owner:	Cadman
Well Type:	Decommissioning	Driller #:	3131
Static Level:	0	Flow Rate (GPM):	0
Flow Type:	Not Reported	PSI:	0
Well Test:	Not Reported	Water Reclamation #:	8

GEOCHECK® - PHYSICAL SETTING SOURCE MAP FINDINGS

Map ID
Direction
Distance
Elevation

Database EDR ID Number

C64
ESE
1/8 - 1/4 Mile
Higher

WA WELLS WALOG1000771667

Database:	Ecology Well Logs	Well Log ID:	1786444
Well Tag:	Not Reported	Project Tag:	Not Reported
Notice of Intent #:	AE45487	Date Received:	22-FEB-18
Diameter:	8	Casing Depth:	56
Well Completion:	10-OCT-17	Well Owner:	Cadman
Well Type:	Decommissioning	Driller #:	3131
Static Level:	39	Flow Rate (GPM):	0
Flow Type:	Static Level	PSI:	0
Well Test:	Not Reported	Water Reclamation #:	8

C65
ESE
1/8 - 1/4 Mile
Higher

WA WELLS WALOG1000784323

Database:	Ecology Well Logs	Well Log ID:	1711190
Well Tag:	Not Reported	Project Tag:	B-4
Notice of Intent #:	SE66480	Date Received:	20-JUN-18
Diameter:	9	Casing Depth:	35
Well Completion:	13-JUN-18	Well Owner:	Cadman Inc.
Well Type:	Resource Protection	Driller #:	3119
Static Level:	0	Flow Rate (GPM):	0
Flow Type:	Dry Hole	PSI:	0
Well Test:	Not Reported	Water Reclamation #:	8

C66
ESE
1/8 - 1/4 Mile
Higher

WA WELLS WALOG1000784324

Database:	Ecology Well Logs	Well Log ID:	1711191
Well Tag:	Not Reported	Project Tag:	B-4
Notice of Intent #:	AE49543	Date Received:	20-JUN-18
Diameter:	9	Casing Depth:	35
Well Completion:	13-JUN-18	Well Owner:	Cadman Inc.
Well Type:	Decommissioning	Driller #:	3119
Static Level:	0	Flow Rate (GPM):	0
Flow Type:	Dry Hole	PSI:	0
Well Test:	Not Reported	Water Reclamation #:	8

C67
ESE
1/8 - 1/4 Mile
Higher

WA WELLS WALOG1000784322

Database:	Ecology Well Logs	Well Log ID:	1711189
Well Tag:	Not Reported	Project Tag:	B-5
Notice of Intent #:	AE49543	Date Received:	20-JUN-18
Diameter:	9	Casing Depth:	46.5

GEOCHECK® - PHYSICAL SETTING SOURCE MAP FINDINGS

Well Completion:	13-JUN-18	Well Owner:	Cadman Inc.
Well Type:	Decommissioning	Driller #:	3119
Static Level:	0	Flow Rate (GPM):	0
Flow Type:	Dry Hole	PSI:	0
Well Test:	Not Reported	Water Reclamation #:	8

C68
ESE
1/8 - 1/4 Mile
Higher

WA WELLS WALOG1000772237

Database:	Ecology Well Logs	Well Log ID:	1711267
Well Tag:	Not Reported	Project Tag:	B-2
Notice of Intent #:	AE49543	Date Received:	20-JUN-18
Diameter:	9	Casing Depth:	56.5
Well Completion:	14-JUN-18	Well Owner:	Cadman Inc.
Well Type:	Decommissioning	Driller #:	3119
Static Level:	0	Flow Rate (GPM):	0
Flow Type:	Dry Hole	PSI:	0
Well Test:	Not Reported	Water Reclamation #:	8

C69
ESE
1/8 - 1/4 Mile
Higher

WA WELLS WALOG1000784321

Database:	Ecology Well Logs	Well Log ID:	1711188
Well Tag:	Not Reported	Project Tag:	B-5
Notice of Intent #:	SE66480	Date Received:	20-JUN-18
Diameter:	9	Casing Depth:	46.5
Well Completion:	13-JUN-18	Well Owner:	Cadman Inc.
Well Type:	Resource Protection	Driller #:	3119
Static Level:	0	Flow Rate (GPM):	0
Flow Type:	Dry Hole	PSI:	0
Well Test:	Not Reported	Water Reclamation #:	8

D70
NE
1/4 - 1/2 Mile
Lower

WA WELLS WALOG1000565601

Database:	Ecology Well Logs	Well Log ID:	807072
Well Tag:	Not Reported	Project Tag:	Not Reported
Notice of Intent #:	SE45297	Date Received:	06-AUG-12
Diameter:	2.37	Casing Depth:	24
Well Completion:	11-MAY-12	Well Owner:	Taylor Union Hill Llc
Well Type:	Resource Protection	Driller #:	Not Reported
Static Level:	0	Flow Rate (GPM):	0
Flow Type:	Not Reported	PSI:	0
Well Test:	Not Reported	Water Reclamation #:	8

GEOCHECK® - PHYSICAL SETTING SOURCE MAP FINDINGS

Map ID
Direction
Distance
Elevation

Database EDR ID Number

D71
NE
1/4 - 1/2 Mile
Lower

WA WELLS WALOG1000565602

Database:	Ecology Well Logs	Well Log ID:	807074
Well Tag:	Not Reported	Project Tag:	Not Reported
Notice of Intent #:	SE45297	Date Received:	06-AUG-12
Diameter:	2.37	Casing Depth:	24
Well Completion:	11-MAY-12	Well Owner:	Taylor Union Hill Llc
Well Type:	Resource Protection	Driller #:	Not Reported
Static Level:	0	Flow Rate (GPM):	0
Flow Type:	Not Reported	PSI:	0
Well Test:	Not Reported	Water Reclamation #:	8

D72
NE
1/4 - 1/2 Mile
Lower

WA WELLS WALOG1000565614

Database:	Ecology Well Logs	Well Log ID:	807097
Well Tag:	Not Reported	Project Tag:	Not Reported
Notice of Intent #:	AE17445	Date Received:	06-AUG-12
Diameter:	2.37	Casing Depth:	24
Well Completion:	11-MAY-12	Well Owner:	Taylor Union Hill Llc
Well Type:	Decommissioning	Driller #:	Not Reported
Static Level:	0	Flow Rate (GPM):	0
Flow Type:	Not Reported	PSI:	0
Well Test:	Not Reported	Water Reclamation #:	8

D73
NE
1/4 - 1/2 Mile
Lower

WA WELLS WALOG1000565593

Database:	Ecology Well Logs	Well Log ID:	807057
Well Tag:	Not Reported	Project Tag:	Not Reported
Notice of Intent #:	AE17445	Date Received:	06-AUG-12
Diameter:	2.37	Casing Depth:	24
Well Completion:	11-MAY-12	Well Owner:	Taylor Union Hill Llc
Well Type:	Decommissioning	Driller #:	Not Reported
Static Level:	0	Flow Rate (GPM):	0
Flow Type:	Not Reported	PSI:	0
Well Test:	Not Reported	Water Reclamation #:	8

D74
NE
1/4 - 1/2 Mile
Lower

WA WELLS WALOG1000565599

Database:	Ecology Well Logs	Well Log ID:	807068
Well Tag:	Not Reported	Project Tag:	Not Reported
Notice of Intent #:	AE17445	Date Received:	06-AUG-12
Diameter:	2.37	Casing Depth:	24

GEOCHECK® - PHYSICAL SETTING SOURCE MAP FINDINGS

Well Completion:	11-MAY-12	Well Owner:	Taylor Union Hill Llc
Well Type:	Decommissioning	Driller #:	Not Reported
Static Level:	0	Flow Rate (GPM):	0
Flow Type:	Not Reported	PSI:	0
Well Test:	Not Reported	Water Reclamation #:	8

D75
NE
1/4 - 1/2 Mile
Lower

WA WELLS WALOG1000565600

Database:	Ecology Well Logs	Well Log ID:	807070
Well Tag:	Not Reported	Project Tag:	Not Reported
Notice of Intent #:	SE45297	Date Received:	06-AUG-12
Diameter:	2.37	Casing Depth:	24
Well Completion:	11-MAY-12	Well Owner:	Taylor Union Hill Llc
Well Type:	Resource Protection	Driller #:	Not Reported
Static Level:	0	Flow Rate (GPM):	0
Flow Type:	Not Reported	PSI:	0
Well Test:	Not Reported	Water Reclamation #:	8

D76
NE
1/4 - 1/2 Mile
Lower

WA WELLS WALOG1000565639

Database:	Ecology Well Logs	Well Log ID:	807166
Well Tag:	Not Reported	Project Tag:	Not Reported
Notice of Intent #:	SE45297	Date Received:	06-AUG-12
Diameter:	2.37	Casing Depth:	24
Well Completion:	11-MAY-12	Well Owner:	Taylor Union Hill Llc
Well Type:	Resource Protection	Driller #:	Not Reported
Static Level:	0	Flow Rate (GPM):	0
Flow Type:	Not Reported	PSI:	0
Well Test:	Not Reported	Water Reclamation #:	8

D77
NE
1/4 - 1/2 Mile
Lower

WA WELLS WALOG1000565640

Database:	Ecology Well Logs	Well Log ID:	807168
Well Tag:	Not Reported	Project Tag:	Not Reported
Notice of Intent #:	SE45297	Date Received:	06-AUG-12
Diameter:	2.37	Casing Depth:	24
Well Completion:	11-MAY-12	Well Owner:	Taylor Union Hill Llc
Well Type:	Resource Protection	Driller #:	Not Reported
Static Level:	0	Flow Rate (GPM):	0
Flow Type:	Not Reported	PSI:	0
Well Test:	Not Reported	Water Reclamation #:	8

GEOCHECK® - PHYSICAL SETTING SOURCE MAP FINDINGS

Map ID
Direction
Distance
Elevation

Database EDR ID Number

D78
NE
1/4 - 1/2 Mile
Lower

WA WELLS WALOG1000565879

Database:	Ecology Well Logs	Well Log ID:	807691
Well Tag:	Not Reported	Project Tag:	Not Reported
Notice of Intent #:	SE45297	Date Received:	06-AUG-12
Diameter:	2.37	Casing Depth:	24
Well Completion:	11-MAY-12	Well Owner:	Taylor Union Hill Llc
Well Type:	Resource Protection	Driller #:	Not Reported
Static Level:	0	Flow Rate (GPM):	0
Flow Type:	Not Reported	PSI:	0
Well Test:	Not Reported	Water Reclamation #:	8

D79
NE
1/4 - 1/2 Mile
Lower

WA WELLS WALOG1000565615

Database:	Ecology Well Logs	Well Log ID:	807099
Well Tag:	Not Reported	Project Tag:	Not Reported
Notice of Intent #:	AE17445	Date Received:	06-AUG-12
Diameter:	2.37	Casing Depth:	24
Well Completion:	11-MAY-12	Well Owner:	Taylor Union Hill Llc
Well Type:	Decommissioning	Driller #:	Not Reported
Static Level:	0	Flow Rate (GPM):	0
Flow Type:	Not Reported	PSI:	0
Well Test:	Not Reported	Water Reclamation #:	8

D80
NE
1/4 - 1/2 Mile
Lower

WA WELLS WALOG1000565616

Database:	Ecology Well Logs	Well Log ID:	807101
Well Tag:	Not Reported	Project Tag:	Not Reported
Notice of Intent #:	AE17445	Date Received:	06-AUG-12
Diameter:	2.37	Casing Depth:	24
Well Completion:	11-MAY-12	Well Owner:	Taylor Union Hill Llc
Well Type:	Decommissioning	Driller #:	Not Reported
Static Level:	0	Flow Rate (GPM):	0
Flow Type:	Not Reported	PSI:	0
Well Test:	Not Reported	Water Reclamation #:	8

D81
NE
1/4 - 1/2 Mile
Lower

WA WELLS WALOG1000565617

Database:	Ecology Well Logs	Well Log ID:	807103
Well Tag:	Not Reported	Project Tag:	Not Reported
Notice of Intent #:	AE17445	Date Received:	06-AUG-12
Diameter:	2.37	Casing Depth:	24

GEOCHECK® - PHYSICAL SETTING SOURCE MAP FINDINGS

Well Completion:	11-MAY-12	Well Owner:	Taylor Union Hill Llc
Well Type:	Decommissioning	Driller #:	Not Reported
Static Level:	0	Flow Rate (GPM):	0
Flow Type:	Not Reported	PSI:	0
Well Test:	Not Reported	Water Reclamation #:	8

D82
NE
1/4 - 1/2 Mile
Lower

FED USGS USGS40001267323

Organization ID:	USGS-WA		
Organization Name:	USGS Washington Water Science Center		
Monitor Location:	25N/06E-07H01	Type:	Well
Description:	Not Reported	HUC:	17110012
Drainage Area:	Not Reported	Drainage Area Units:	Not Reported
Contrib Drainage Area:	Not Reported	Contrib Drainage Area Unts:	Not Reported
Aquifer:	Not Reported	Formation Type:	Not Reported
Aquifer Type:	Not Reported	Construction Date:	19510802
Well Depth:	287	Well Depth Units:	ft
Well Hole Depth:	Not Reported	Well Hole Depth Units:	Not Reported

Ground water levels,Number of Measurements:	1	Level reading date:	1951-08-02
Feet below surface:	100	Feet to sea level:	Not Reported
Note:	Not Reported		

E83
SW
1/4 - 1/2 Mile
Higher

FED USGS USGS40001267105

Organization ID:	USGS-WA		
Organization Name:	USGS Washington Water Science Center		
Monitor Location:	25N/06E-18F03	Type:	Well
Description:	Not Reported	HUC:	17110012
Drainage Area:	Not Reported	Drainage Area Units:	Not Reported
Contrib Drainage Area:	Not Reported	Contrib Drainage Area Unts:	Not Reported
Aquifer:	Not Reported	Formation Type:	Not Reported
Aquifer Type:	Not Reported	Construction Date:	19751003
Well Depth:	86	Well Depth Units:	ft
Well Hole Depth:	Not Reported	Well Hole Depth Units:	Not Reported

Ground water levels,Number of Measurements:	1	Level reading date:	1975-10-03
Feet below surface:	28	Feet to sea level:	Not Reported
Note:	Not Reported		

F84
WSW
1/4 - 1/2 Mile
Higher

WA WELLS WALOG1000308939

Database:	Ecology Well Logs	Well Log ID:	390806
Well Tag:	Not Reported	Project Tag:	Not Reported
Notice of Intent #:	E004312	Date Received:	28-OCT-04
Diameter:	2	Casing Depth:	16
Well Completion:	17-JUN-04	Well Owner:	Mike Cooper

GEOCHECK® - PHYSICAL SETTING SOURCE MAP FINDINGS

Well Type:	Resource Protection	Driller #:	Not Reported
Static Level:	0	Flow Rate (GPM):	0
Flow Type:	Not Reported	PSI:	0
Well Test:	Not Reported	Water Reclamation #:	8

F85
WSW
1/4 - 1/2 Mile
Higher

WA WELLS WALOG1000308938

Database:	Ecology Well Logs	Well Log ID:	390805
Well Tag:	Not Reported	Project Tag:	Not Reported
Notice of Intent #:	E004312	Date Received:	28-OCT-04
Diameter:	2	Casing Depth:	8
Well Completion:	17-JUN-04	Well Owner:	Mike Cooper
Well Type:	Resource Protection	Driller #:	Not Reported
Static Level:	0	Flow Rate (GPM):	0
Flow Type:	Not Reported	PSI:	0
Well Test:	Not Reported	Water Reclamation #:	8

F86
WSW
1/4 - 1/2 Mile
Higher

WA WELLS WALOG1000308920

Database:	Ecology Well Logs	Well Log ID:	390787
Well Tag:	Not Reported	Project Tag:	Not Reported
Notice of Intent #:	E004312	Date Received:	28-OCT-04
Diameter:	2	Casing Depth:	8
Well Completion:	17-JUN-04	Well Owner:	Mike Cooper
Well Type:	Resource Protection	Driller #:	Not Reported
Static Level:	0	Flow Rate (GPM):	0
Flow Type:	Not Reported	PSI:	0
Well Test:	Not Reported	Water Reclamation #:	8

F87
WSW
1/4 - 1/2 Mile
Higher

WA WELLS WALOG1000308942

Database:	Ecology Well Logs	Well Log ID:	390809
Well Tag:	Not Reported	Project Tag:	Not Reported
Notice of Intent #:	A069205	Date Received:	28-OCT-04
Diameter:	2	Casing Depth:	8
Well Completion:	17-JUN-04	Well Owner:	Mike Cooper
Well Type:	Decommissioning	Driller #:	Not Reported
Static Level:	0	Flow Rate (GPM):	0
Flow Type:	Not Reported	PSI:	0
Well Test:	Not Reported	Water Reclamation #:	8

GEOCHECK® - PHYSICAL SETTING SOURCE MAP FINDINGS

Map ID
 Direction
 Distance
 Elevation

Database EDR ID Number

F88
WSW
 1/4 - 1/2 Mile
 Higher

WA WELLS WALOG1000308941

Database:	Ecology Well Logs	Well Log ID:	390808
Well Tag:	Not Reported	Project Tag:	Not Reported
Notice of Intent #:	A069205	Date Received:	28-OCT-04
Diameter:	2	Casing Depth:	8
Well Completion:	17-JUN-04	Well Owner:	Mike Cooper
Well Type:	Decommissioning	Driller #:	Not Reported
Static Level:	0	Flow Rate (GPM):	0
Flow Type:	Not Reported	PSI:	0
Well Test:	Not Reported	Water Reclamation #:	8

F89
WSW
 1/4 - 1/2 Mile
 Higher

WA WELLS WALOG1000308940

Database:	Ecology Well Logs	Well Log ID:	390807
Well Tag:	Not Reported	Project Tag:	Not Reported
Notice of Intent #:	E004312	Date Received:	28-OCT-04
Diameter:	2	Casing Depth:	12
Well Completion:	17-JUN-04	Well Owner:	Mike Cooper
Well Type:	Resource Protection	Driller #:	Not Reported
Static Level:	0	Flow Rate (GPM):	0
Flow Type:	Not Reported	PSI:	0
Well Test:	Not Reported	Water Reclamation #:	8

F90
WSW
 1/4 - 1/2 Mile
 Higher

WA WELLS WALOG1000308919

Database:	Ecology Well Logs	Well Log ID:	390786
Well Tag:	Not Reported	Project Tag:	Not Reported
Notice of Intent #:	E004312	Date Received:	28-OCT-04
Diameter:	2	Casing Depth:	8
Well Completion:	17-JUN-04	Well Owner:	Mike Cooper
Well Type:	Resource Protection	Driller #:	Not Reported
Static Level:	0	Flow Rate (GPM):	0
Flow Type:	Not Reported	PSI:	0
Well Test:	Not Reported	Water Reclamation #:	8

F91
WSW
 1/4 - 1/2 Mile
 Higher

WA WELLS WALOG1000243772

Database:	Ecology Well Logs	Well Log ID:	317097
Well Tag:	Not Reported	Project Tag:	Not Reported
Notice of Intent #:	R055418	Date Received:	10-SEP-01
Diameter:	0	Casing Depth:	36

GEOCHECK® - PHYSICAL SETTING SOURCE MAP FINDINGS

Well Completion:	25-JUL-01	Well Owner:	Arcadis Geraghty And Miller
Well Type:	Resource Protection	Driller #:	Not Reported
Static Level:	0	Flow Rate (GPM):	0
Flow Type:	Not Reported	PSI:	0
Well Test:	Not Reported	Water Reclamation #:	8

F92
WSW
1/4 - 1/2 Mile
Higher

WA WELLS WALOG1000102448

Database:	Ecology Well Logs	Well Log ID:	106515
Well Tag:	Not Reported	Project Tag:	Not Reported
Notice of Intent #:	069313	Date Received:	28-JUN-91
Diameter:	8	Casing Depth:	0
Well Completion:	Not Reported	Well Owner:	Redmond Water Tower
Well Type:	Water	Driller #:	1805
Static Level:	0	Flow Rate (GPM):	0
Flow Type:	Not Reported	PSI:	0
Well Test:	Not Reported	Water Reclamation #:	8

F93
WSW
1/4 - 1/2 Mile
Higher

WA WELLS WALOG1000100135

Database:	Ecology Well Logs	Well Log ID:	103090
Well Tag:	Not Reported	Project Tag:	Not Reported
Notice of Intent #:	027941	Date Received:	Not Reported
Diameter:	0	Casing Depth:	0
Well Completion:	Not Reported	Well Owner:	East Deliv. Dist Center
Well Type:	Water	Driller #:	Not Reported
Static Level:	0	Flow Rate (GPM):	0
Flow Type:	Not Reported	PSI:	0
Well Test:	Not Reported	Water Reclamation #:	8

F94
WSW
1/4 - 1/2 Mile
Higher

WA WELLS WALOG1000282298

Database:	Ecology Well Logs	Well Log ID:	361288
Well Tag:	Not Reported	Project Tag:	Not Reported
Notice of Intent #:	A061175	Date Received:	28-MAY-03
Diameter:	0	Casing Depth:	30
Well Completion:	16-MAY-03	Well Owner:	Us Postal Service Arcadis
Well Type:	Decommissioning	Driller #:	Not Reported
Static Level:	0	Flow Rate (GPM):	0
Flow Type:	Not Reported	PSI:	0
Well Test:	Not Reported	Water Reclamation #:	8

GEOCHECK® - PHYSICAL SETTING SOURCE MAP FINDINGS

Map ID
 Direction
 Distance
 Elevation

Database EDR ID Number

F95
WSW
1/4 - 1/2 Mile
Higher

WA WELLS WALOG1000250857

Database:	Ecology Well Logs	Well Log ID:	325540
Well Tag:	AGT385	Project Tag:	Not Reported
Notice of Intent #:	R058268	Date Received:	14-JAN-02
Diameter:	0	Casing Depth:	30
Well Completion:	07-DEC-01	Well Owner:	Arcadia Geraghty And Miller
Well Type:	Resource Protection	Driller #:	Not Reported
Static Level:	0	Flow Rate (GPM):	0
Flow Type:	Not Reported	PSI:	0
Well Test:	Not Reported	Water Reclamation #:	8

F96
WSW
1/4 - 1/2 Mile
Higher

WA WELLS WALOG1000243773

Database:	Ecology Well Logs	Well Log ID:	317098
Well Tag:	Not Reported	Project Tag:	Not Reported
Notice of Intent #:	R055395	Date Received:	13-AUG-01
Diameter:	0	Casing Depth:	36
Well Completion:	13-JUL-01	Well Owner:	Arcadis Geraghty And Miller
Well Type:	Resource Protection	Driller #:	Not Reported
Static Level:	0	Flow Rate (GPM):	0
Flow Type:	Not Reported	PSI:	0
Well Test:	Not Reported	Water Reclamation #:	8

F97
WSW
1/4 - 1/2 Mile
Higher

WA WELLS WALOG1000308943

Database:	Ecology Well Logs	Well Log ID:	390810
Well Tag:	Not Reported	Project Tag:	Not Reported
Notice of Intent #:	A069205	Date Received:	28-OCT-04
Diameter:	2	Casing Depth:	12
Well Completion:	17-JUN-04	Well Owner:	Mike Cooper
Well Type:	Decommissioning	Driller #:	Not Reported
Static Level:	0	Flow Rate (GPM):	0
Flow Type:	Not Reported	PSI:	0
Well Test:	Not Reported	Water Reclamation #:	8

F98
WSW
1/4 - 1/2 Mile
Higher

WA WELLS WALOG1000705559

Database:	Ecology Well Logs	Well Log ID:	1438022
Well Tag:	Not Reported	Project Tag:	Not Reported
Notice of Intent #:	SE57228	Date Received:	23-FEB-16
Diameter:	8	Casing Depth:	15

GEOCHECK® - PHYSICAL SETTING SOURCE MAP FINDINGS

Well Completion:	12-FEB-16	Well Owner:	Ups
Well Type:	Resource Protection	Driller #:	3201
Static Level:	0	Flow Rate (GPM):	0
Flow Type:	Not Reported	PSI:	0
Well Test:	Not Reported	Water Reclamation #:	8

F99
WSW
1/4 - 1/2 Mile
Higher

WA WELLS WALOG1000705558

Database:	Ecology Well Logs	Well Log ID:	1438021
Well Tag:	Not Reported	Project Tag:	Not Reported
Notice of Intent #:	SE57228	Date Received:	23-FEB-16
Diameter:	8	Casing Depth:	15
Well Completion:	12-FEB-16	Well Owner:	Ups
Well Type:	Resource Protection	Driller #:	3201
Static Level:	0	Flow Rate (GPM):	0
Flow Type:	Not Reported	PSI:	0
Well Test:	Not Reported	Water Reclamation #:	8

F100
WSW
1/4 - 1/2 Mile
Higher

WA WELLS WALOG1000705557

Database:	Ecology Well Logs	Well Log ID:	1438020
Well Tag:	Not Reported	Project Tag:	Not Reported
Notice of Intent #:	SE57228	Date Received:	23-FEB-16
Diameter:	8	Casing Depth:	15
Well Completion:	12-FEB-16	Well Owner:	Ups
Well Type:	Resource Protection	Driller #:	3201
Static Level:	0	Flow Rate (GPM):	0
Flow Type:	Not Reported	PSI:	0
Well Test:	Not Reported	Water Reclamation #:	8

F101
WSW
1/4 - 1/2 Mile
Higher

WA WELLS WALOG1000705562

Database:	Ecology Well Logs	Well Log ID:	1438025
Well Tag:	Not Reported	Project Tag:	Not Reported
Notice of Intent #:	AE35753	Date Received:	23-FEB-16
Diameter:	8	Casing Depth:	15
Well Completion:	12-FEB-16	Well Owner:	Ups
Well Type:	Decommissioning	Driller #:	3201
Static Level:	0	Flow Rate (GPM):	0
Flow Type:	Not Reported	PSI:	0
Well Test:	Not Reported	Water Reclamation #:	8

GEOCHECK® - PHYSICAL SETTING SOURCE MAP FINDINGS

Map ID
Direction
Distance
Elevation

Database EDR ID Number

F102
WSW
1/4 - 1/2 Mile
Higher

WA WELLS WALOG1000705561

Database:	Ecology Well Logs	Well Log ID:	1438024
Well Tag:	Not Reported	Project Tag:	Not Reported
Notice of Intent #:	AE35753	Date Received:	23-FEB-16
Diameter:	8	Casing Depth:	15
Well Completion:	12-FEB-16	Well Owner:	Ups
Well Type:	Decommissioning	Driller #:	3201
Static Level:	0	Flow Rate (GPM):	0
Flow Type:	Not Reported	PSI:	0
Well Test:	Not Reported	Water Reclamation #:	8

F103
WSW
1/4 - 1/2 Mile
Higher

WA WELLS WALOG1000705560

Database:	Ecology Well Logs	Well Log ID:	1438023
Well Tag:	Not Reported	Project Tag:	Not Reported
Notice of Intent #:	AE35753	Date Received:	23-FEB-16
Diameter:	8	Casing Depth:	15
Well Completion:	12-FEB-16	Well Owner:	Ups
Well Type:	Decommissioning	Driller #:	3201
Static Level:	0	Flow Rate (GPM):	0
Flow Type:	Not Reported	PSI:	0
Well Test:	Not Reported	Water Reclamation #:	8

F104
WSW
1/4 - 1/2 Mile
Higher

WA WELLS WALOG1000581458

Database:	Ecology Well Logs	Well Log ID:	838728
Well Tag:	BHN208	Project Tag:	Not Reported
Notice of Intent #:	RE07790	Date Received:	24-JAN-13
Diameter:	2	Casing Depth:	15
Well Completion:	15-NOV-12	Well Owner:	City Of Redmond
Well Type:	Resource Protection	Driller #:	Not Reported
Static Level:	0	Flow Rate (GPM):	0
Flow Type:	Not Reported	PSI:	0
Well Test:	Not Reported	Water Reclamation #:	8

F105
WSW
1/4 - 1/2 Mile
Higher

WA WELLS WALOG1000560599

Database:	Ecology Well Logs	Well Log ID:	796466
Well Tag:	BHE451	Project Tag:	Not Reported
Notice of Intent #:	RE07072	Date Received:	06-JUN-12
Diameter:	12	Casing Depth:	63

GEOCHECK® - PHYSICAL SETTING SOURCE MAP FINDINGS

Well Completion:	10-MAY-12	Well Owner:	Taylor Union Hill Llc.
Well Type:	Resource Protection	Driller #:	Not Reported
Static Level:	0	Flow Rate (GPM):	0
Flow Type:	Not Reported	PSI:	0
Well Test:	Not Reported	Water Reclamation #:	8

F106
WSW
1/4 - 1/2 Mile
Higher

WA WELLS WALOG1000308963

Database:	Ecology Well Logs	Well Log ID:	390830
Well Tag:	Not Reported	Project Tag:	Not Reported
Notice of Intent #:	A069205	Date Received:	28-OCT-04
Diameter:	2	Casing Depth:	16
Well Completion:	17-JUN-04	Well Owner:	Mike Cooper
Well Type:	Decommissioning	Driller #:	Not Reported
Static Level:	0	Flow Rate (GPM):	0
Flow Type:	Not Reported	PSI:	0
Well Test:	Not Reported	Water Reclamation #:	8

F107
WSW
1/4 - 1/2 Mile
Higher

WA WELLS WALOG1000308962

Database:	Ecology Well Logs	Well Log ID:	390829
Well Tag:	Not Reported	Project Tag:	Not Reported
Notice of Intent #:	A069205	Date Received:	28-OCT-04
Diameter:	2	Casing Depth:	8
Well Completion:	17-JUN-04	Well Owner:	Mike Cooper
Well Type:	Decommissioning	Driller #:	Not Reported
Static Level:	0	Flow Rate (GPM):	0
Flow Type:	Not Reported	PSI:	0
Well Test:	Not Reported	Water Reclamation #:	8

F108
WSW
1/4 - 1/2 Mile
Higher

WA WELLS WALOG1000581457

Database:	Ecology Well Logs	Well Log ID:	838726
Well Tag:	BHN207	Project Tag:	Not Reported
Notice of Intent #:	RE07790	Date Received:	24-JAN-13
Diameter:	2	Casing Depth:	15
Well Completion:	15-NOV-12	Well Owner:	City Of Redmond
Well Type:	Resource Protection	Driller #:	Not Reported
Static Level:	0	Flow Rate (GPM):	0
Flow Type:	Not Reported	PSI:	0
Well Test:	Not Reported	Water Reclamation #:	8

GEOCHECK® - PHYSICAL SETTING SOURCE MAP FINDINGS

Map ID
 Direction
 Distance
 Elevation

Database EDR ID Number

F109
WSW
 1/4 - 1/2 Mile
 Higher

WA WELLS WALOG1000581456

Database:	Ecology Well Logs	Well Log ID:	838724
Well Tag:	BHN206	Project Tag:	Not Reported
Notice of Intent #:	RE07790	Date Received:	24-JAN-13
Diameter:	2	Casing Depth:	15
Well Completion:	15-NOV-12	Well Owner:	City Of Redmond
Well Type:	Resource Protection	Driller #:	Not Reported
Static Level:	0	Flow Rate (GPM):	0
Flow Type:	Not Reported	PSI:	0
Well Test:	Not Reported	Water Reclamation #:	8

F110
WSW
 1/4 - 1/2 Mile
 Higher

WA WELLS WALOG1000560600

Database:	Ecology Well Logs	Well Log ID:	796468
Well Tag:	BHE452	Project Tag:	Not Reported
Notice of Intent #:	RE07072	Date Received:	06-JUN-12
Diameter:	12	Casing Depth:	65
Well Completion:	10-MAY-12	Well Owner:	Taylor Union Hill Llc.
Well Type:	Resource Protection	Driller #:	Not Reported
Static Level:	0	Flow Rate (GPM):	0
Flow Type:	Not Reported	PSI:	0
Well Test:	Not Reported	Water Reclamation #:	8

G111
WNW
 1/4 - 1/2 Mile
 Higher

WA WELLS WALOG1000395616

Database:	Ecology Well Logs	Well Log ID:	507719
Well Tag:	Not Reported	Project Tag:	Not Reported
Notice of Intent #:	A110818	Date Received:	26-DEC-07
Diameter:	8	Casing Depth:	25
Well Completion:	14-DEC-07	Well Owner:	Compact Information Systems
Well Type:	Decommissioning	Driller #:	Not Reported
Static Level:	0	Flow Rate (GPM):	0
Flow Type:	Not Reported	PSI:	0
Well Test:	Not Reported	Water Reclamation #:	8

G112
WNW
 1/4 - 1/2 Mile
 Higher

WA WELLS WALOG1000395604

Database:	Ecology Well Logs	Well Log ID:	507704
Well Tag:	Not Reported	Project Tag:	Not Reported
Notice of Intent #:	A110818	Date Received:	26-DEC-07
Diameter:	8	Casing Depth:	25

GEOCHECK® - PHYSICAL SETTING SOURCE MAP FINDINGS

Well Completion:	14-DEC-07		
Well Owner:	Compact Information Systems Terra Associates Inc		
Well Type:	Decommissioning	Driller #:	Not Reported
Static Level:	0	Flow Rate (GPM):	0
Flow Type:	Not Reported	PSI:	0
Well Test:	Not Reported	Water Reclamation #:	8

G113
WNW
1/4 - 1/2 Mile
Higher

WA WELLS WALOG1000395617

Database:	Ecology Well Logs	Well Log ID:	507720
Well Tag:	Not Reported	Project Tag:	Not Reported
Notice of Intent #:	A110818	Date Received:	26-DEC-07
Diameter:	8	Casing Depth:	25
Well Completion:	14-DEC-07	Well Owner:	Compact Information Systems
Well Type:	Decommissioning	Driller #:	Not Reported
Static Level:	0	Flow Rate (GPM):	0
Flow Type:	Not Reported	PSI:	0
Well Test:	Not Reported	Water Reclamation #:	8

G114
WNW
1/4 - 1/2 Mile
Higher

WA WELLS WALOG1000627114

Database:	Ecology Well Logs	Well Log ID:	925960
Well Tag:	Not Reported	Project Tag:	Not Reported
Notice of Intent #:	AE26136	Date Received:	15-MAY-14
Diameter:	2.25	Casing Depth:	12
Well Completion:	09-APR-14	Well Owner:	Idd Aerospace Corp
Well Type:	Decommissioning	Driller #:	3117
Static Level:	7	Flow Rate (GPM):	0
Flow Type:	Static Level	PSI:	0
Well Test:	Not Reported	Water Reclamation #:	8

G115
WNW
1/4 - 1/2 Mile
Higher

WA WELLS WALOG1000477924

Database:	Ecology Well Logs	Well Log ID:	634500
Well Tag:	BBS966	Project Tag:	Not Reported
Notice of Intent #:	RE04091	Date Received:	05-FEB-10
Diameter:	8	Casing Depth:	30
Well Completion:	21-DEC-09	Well Owner:	City Of Redmond Geoengineers
Well Type:	Resource Protection	Driller #:	Not Reported
Static Level:	0	Flow Rate (GPM):	0
Flow Type:	Not Reported	PSI:	0
Well Test:	Not Reported	Water Reclamation #:	8

GEOCHECK® - PHYSICAL SETTING SOURCE MAP FINDINGS

Map ID
Direction
Distance
Elevation

Database EDR ID Number

G116
WNW
1/4 - 1/2 Mile
Higher

WA WELLS WALOG1000395476

Database:	Ecology Well Logs	Well Log ID:	507557
Well Tag:	Not Reported	Project Tag:	Not Reported
Notice of Intent #:	A110818	Date Received:	26-DEC-07
Diameter:	8	Casing Depth:	25
Well Completion:	14-DEC-07		
Well Owner:	Compact Information Systems Terra Associates Inc		
Well Type:	Decommissioning	Driller #:	Not Reported
Static Level:	0	Flow Rate (GPM):	0
Flow Type:	Not Reported	PSI:	0
Well Test:	Not Reported	Water Reclamation #:	8

G117
WNW
1/4 - 1/2 Mile
Higher

WA WELLS WALOG1000395475

Database:	Ecology Well Logs	Well Log ID:	507556
Well Tag:	Not Reported	Project Tag:	Not Reported
Notice of Intent #:	S029295	Date Received:	26-DEC-07
Diameter:	8	Casing Depth:	25
Well Completion:	14-DEC-07		
Well Owner:	Compact Information Systems Terra Associates Inc		
Well Type:	Resource Protection	Driller #:	Not Reported
Static Level:	0	Flow Rate (GPM):	0
Flow Type:	Not Reported	PSI:	0
Well Test:	Not Reported	Water Reclamation #:	8

G118
WNW
1/4 - 1/2 Mile
Higher

WA WELLS WALOG1000395601

Database:	Ecology Well Logs	Well Log ID:	507699
Well Tag:	Not Reported	Project Tag:	Not Reported
Notice of Intent #:	S029295	Date Received:	26-DEC-07
Diameter:	8	Casing Depth:	25
Well Completion:	14-DEC-07		
Well Owner:	Compact Information Systems Terra Associates Inc		
Well Type:	Resource Protection	Driller #:	Not Reported
Static Level:	0	Flow Rate (GPM):	0
Flow Type:	Not Reported	PSI:	0
Well Test:	Not Reported	Water Reclamation #:	8

GEOCHECK® - PHYSICAL SETTING SOURCE MAP FINDINGS

Map ID
Direction
Distance
Elevation

Database EDR ID Number

G119
WNW
1/4 - 1/2 Mile
Higher

WA WELLS WALOG1000395603

Database:	Ecology Well Logs	Well Log ID:	507701
Well Tag:	Not Reported	Project Tag:	Not Reported
Notice of Intent #:	S029295	Date Received:	26-DEC-07
Diameter:	8	Casing Depth:	25
Well Completion:	14-DEC-07		
Well Owner:	Compact Information Systems Terra Associates Inc		
Well Type:	Resource Protection	Driller #:	Not Reported
Static Level:	0	Flow Rate (GPM):	0
Flow Type:	Not Reported	PSI:	0
Well Test:	Not Reported	Water Reclamation #:	8

G120
WNW
1/4 - 1/2 Mile
Higher

WA WELLS WALOG1000395602

Database:	Ecology Well Logs	Well Log ID:	507700
Well Tag:	Not Reported	Project Tag:	Not Reported
Notice of Intent #:	S029295	Date Received:	26-DEC-07
Diameter:	8	Casing Depth:	25
Well Completion:	14-DEC-07		
Well Owner:	Compact Information Systems Terra Associates Inc		
Well Type:	Resource Protection	Driller #:	Not Reported
Static Level:	0	Flow Rate (GPM):	0
Flow Type:	Not Reported	PSI:	0
Well Test:	Not Reported	Water Reclamation #:	8

G121
WNW
1/4 - 1/2 Mile
Higher

WA WELLS WALOG1000627207

Database:	Ecology Well Logs	Well Log ID:	926055
Well Tag:	Not Reported	Project Tag:	Not Reported
Notice of Intent #:	SE50967	Date Received:	15-MAY-14
Diameter:	9	Casing Depth:	12
Well Completion:	09-APR-14	Well Owner:	Idd Aerospace Corp
Well Type:	Resource Protection	Driller #:	3117
Static Level:	7	Flow Rate (GPM):	0
Flow Type:	Static Level	PSI:	0
Well Test:	Not Reported	Water Reclamation #:	8

G122
WNW
1/4 - 1/2 Mile
Higher

WA WELLS WALOG1000807086

Database:	Ecology Well Logs	Well Log ID:	1638493
Well Tag:	Not Reported	Project Tag:	Not Reported

GEOCHECK® - PHYSICAL SETTING SOURCE MAP FINDINGS

Notice of Intent #:	SE63165	Date Received:	06-SEP-17
Diameter:	2.375	Casing Depth:	15
Well Completion:	21-AUG-17	Well Owner:	Franklin-Kennewick Llc
Well Type:	Resource Protection	Driller #:	3239
Static Level:	0	Flow Rate (GPM):	0
Flow Type:	Dry Hole	PSI:	0
Well Test:	Not Reported	Water Reclamation #:	8

**G123
WNW
1/4 - 1/2 Mile
Higher**

WA WELLS WALOG1000627517

Database:	Ecology Well Logs	Well Log ID:	926388
Well Tag:	Not Reported	Project Tag:	Not Reported
Notice of Intent #:	AE26136	Date Received:	15-MAY-14
Diameter:	9	Casing Depth:	12
Well Completion:	09-APR-14	Well Owner:	Idd Aerospace Corp
Well Type:	Decommissioning	Driller #:	3117
Static Level:	7	Flow Rate (GPM):	0
Flow Type:	Static Level	PSI:	0
Well Test:	Not Reported	Water Reclamation #:	8

**G124
WNW
1/4 - 1/2 Mile
Higher**

WA WELLS WALOG1000807087

Database:	Ecology Well Logs	Well Log ID:	1638494
Well Tag:	Not Reported	Project Tag:	Not Reported
Notice of Intent #:	SE63165	Date Received:	06-SEP-17
Diameter:	2.375	Casing Depth:	15
Well Completion:	21-AUG-17	Well Owner:	Franklin-Kennewick Llc
Well Type:	Resource Protection	Driller #:	3239
Static Level:	0	Flow Rate (GPM):	0
Flow Type:	Dry Hole	PSI:	0
Well Test:	Not Reported	Water Reclamation #:	8

**G125
WNW
1/4 - 1/2 Mile
Higher**

WA WELLS WALOG1000807089

Database:	Ecology Well Logs	Well Log ID:	1638496
Well Tag:	Not Reported	Project Tag:	Not Reported
Notice of Intent #:	AE44664	Date Received:	06-SEP-17
Diameter:	2.375	Casing Depth:	15
Well Completion:	21-AUG-17	Well Owner:	Franklin-Kennewick Llc
Well Type:	Decommissioning	Driller #:	3239
Static Level:	0	Flow Rate (GPM):	0
Flow Type:	Dry Hole	PSI:	0
Well Test:	Not Reported	Water Reclamation #:	8

GEOCHECK® - PHYSICAL SETTING SOURCE MAP FINDINGS

Map ID
Direction
Distance
Elevation

Database EDR ID Number

G126
WNW
1/4 - 1/2 Mile
Higher

WA WELLS WALOG1000807088

Database:	Ecology Well Logs	Well Log ID:	1638495
Well Tag:	Not Reported	Project Tag:	Not Reported
Notice of Intent #:	AE44664	Date Received:	06-SEP-17
Diameter:	2.375	Casing Depth:	15
Well Completion:	21-AUG-17	Well Owner:	Franklin-Kennewick Llc
Well Type:	Decommissioning	Driller #:	3239
Static Level:	0	Flow Rate (GPM):	0
Flow Type:	Dry Hole	PSI:	0
Well Test:	Not Reported	Water Reclamation #:	8

G127
WNW
1/4 - 1/2 Mile
Higher

WA WELLS WALOG1000627231

Database:	Ecology Well Logs	Well Log ID:	926079
Well Tag:	Not Reported	Project Tag:	Not Reported
Notice of Intent #:	AE26136	Date Received:	15-MAY-14
Diameter:	9	Casing Depth:	12
Well Completion:	09-APR-14	Well Owner:	Idd Aerospace Corp
Well Type:	Decommissioning	Driller #:	3117
Static Level:	7	Flow Rate (GPM):	0
Flow Type:	Static Level	PSI:	0
Well Test:	Not Reported	Water Reclamation #:	8

G128
WNW
1/4 - 1/2 Mile
Higher

WA WELLS WALOG1000627222

Database:	Ecology Well Logs	Well Log ID:	926070
Well Tag:	Not Reported	Project Tag:	Not Reported
Notice of Intent #:	SE50967	Date Received:	15-MAY-14
Diameter:	9	Casing Depth:	12
Well Completion:	09-APR-14	Well Owner:	Idd Aerospace Corp
Well Type:	Resource Protection	Driller #:	3117
Static Level:	7	Flow Rate (GPM):	0
Flow Type:	Static Level	PSI:	0
Well Test:	Not Reported	Water Reclamation #:	8

G129
WNW
1/4 - 1/2 Mile
Higher

WA WELLS WALOG1000627237

Database:	Ecology Well Logs	Well Log ID:	926085
Well Tag:	Not Reported	Project Tag:	Not Reported
Notice of Intent #:	SE50967	Date Received:	15-MAY-14
Diameter:	2.25	Casing Depth:	12

GEOCHECK® - PHYSICAL SETTING SOURCE MAP FINDINGS

Well Completion:	09-APR-14	Well Owner:	Idd Aerospace Corp
Well Type:	Resource Protection	Driller #:	3117
Static Level:	7	Flow Rate (GPM):	0
Flow Type:	Static Level	PSI:	0
Well Test:	Not Reported	Water Reclamation #:	8

**G130
WNW
1/4 - 1/2 Mile
Higher**

WA WELLS WALOG1000627399

Database:	Ecology Well Logs	Well Log ID:	926257
Well Tag:	Not Reported	Project Tag:	Not Reported
Notice of Intent #:	AE26136	Date Received:	15-MAY-14
Diameter:	2.25	Casing Depth:	12
Well Completion:	09-APR-14	Well Owner:	Idd Aerospace Corp
Well Type:	Decommissioning	Driller #:	3117
Static Level:	7	Flow Rate (GPM):	0
Flow Type:	Static Level	PSI:	0
Well Test:	Not Reported	Water Reclamation #:	8

**G131
WNW
1/4 - 1/2 Mile
Higher**

WA WELLS WALOG1000627292

Database:	Ecology Well Logs	Well Log ID:	926145
Well Tag:	Not Reported	Project Tag:	Not Reported
Notice of Intent #:	SE50967	Date Received:	15-MAY-14
Diameter:	2.25	Casing Depth:	12
Well Completion:	09-APR-14	Well Owner:	Idd Aerospace Corp
Well Type:	Resource Protection	Driller #:	3117
Static Level:	7	Flow Rate (GPM):	0
Flow Type:	Static Level	PSI:	0
Well Test:	Not Reported	Water Reclamation #:	8

**E132
SW
1/4 - 1/2 Mile
Higher**

FED USGS USGS40001267083

Organization ID:	USGS-WA	Type:	Well
Organization Name:	USGS Washington Water Science Center	HUC:	17110012
Monitor Location:	25N/06E-18F02	Drainage Area Units:	Not Reported
Description:	Not Reported	Contrib Drainage Area Unts:	Not Reported
Drainage Area:	Not Reported	Formation Type:	Not Reported
Contrib Drainage Area:	Not Reported	Construction Date:	19010101
Aquifer:	Not Reported	Well Depth Units:	ft
Aquifer Type:	Not Reported	Well Hole Depth Units:	Not Reported
Well Depth:	70		
Well Hole Depth:	Not Reported		

Ground water levels,Number of Measurements:	1	Level reading date:	1956-07-20
Feet below surface:	48	Feet to sea level:	Not Reported
Note:	Not Reported		

GEOCHECK® - PHYSICAL SETTING SOURCE MAP FINDINGS

Map ID
 Direction
 Distance
 Elevation

Database EDR ID Number

H133
South
1/4 - 1/2 Mile
Higher

WA WELLS WALOG1000670529

Database:	Ecology Well Logs	Well Log ID:	1019045
Well Tag:	BIO328	Project Tag:	Not Reported
Notice of Intent #:	DE01651	Date Received:	04-MAY-15
Diameter:	6	Casing Depth:	25
Well Completion:	09-MAR-15	Well Owner:	City Of Redmond
Well Type:	Water	Driller #:	2997
Static Level:	0	Flow Rate (GPM):	0
Flow Type:	Not Reported	PSI:	0
Well Test:	Not Reported	Water Reclamation #:	8

H134
South
1/4 - 1/2 Mile
Higher

WA WELLS WALOG1000670528

Database:	Ecology Well Logs	Well Log ID:	1019044
Well Tag:	BIO327	Project Tag:	Not Reported
Notice of Intent #:	DE01651	Date Received:	04-MAY-15
Diameter:	6	Casing Depth:	25
Well Completion:	09-MAR-15	Well Owner:	City Of Redmond
Well Type:	Water	Driller #:	2997
Static Level:	0	Flow Rate (GPM):	0
Flow Type:	Not Reported	PSI:	0
Well Test:	Not Reported	Water Reclamation #:	8

H135
South
1/4 - 1/2 Mile
Higher

WA WELLS WALOG1000670527

Database:	Ecology Well Logs	Well Log ID:	1019043
Well Tag:	BIO305	Project Tag:	Not Reported
Notice of Intent #:	DE01651	Date Received:	04-MAY-15
Diameter:	6	Casing Depth:	25
Well Completion:	04-MAR-15	Well Owner:	City Of Redmond
Well Type:	Water	Driller #:	2997
Static Level:	0	Flow Rate (GPM):	0
Flow Type:	Not Reported	PSI:	0
Well Test:	Not Reported	Water Reclamation #:	8

H136
South
1/4 - 1/2 Mile
Higher

WA WELLS WALOG1000670530

Database:	Ecology Well Logs	Well Log ID:	1019046
Well Tag:	BIO329	Project Tag:	Not Reported
Notice of Intent #:	DE01651	Date Received:	04-MAY-15
Diameter:	6	Casing Depth:	25

GEOCHECK® - PHYSICAL SETTING SOURCE MAP FINDINGS

Well Completion:	09-MAR-15	Well Owner:	City Of Redmond
Well Type:	Water	Driller #:	2997
Static Level:	0	Flow Rate (GPM):	0
Flow Type:	Not Reported	PSI:	0
Well Test:	Not Reported	Water Reclamation #:	8

H137
South
1/4 - 1/2 Mile
Higher

WA WELLS WALOG1000670533

Database:	Ecology Well Logs	Well Log ID:	1019049
Well Tag:	BIO332	Project Tag:	Not Reported
Notice of Intent #:	DE01651	Date Received:	04-MAY-15
Diameter:	6	Casing Depth:	25
Well Completion:	09-MAR-15	Well Owner:	City Of Redmond
Well Type:	Water	Driller #:	2997
Static Level:	0	Flow Rate (GPM):	0
Flow Type:	Not Reported	PSI:	0
Well Test:	Not Reported	Water Reclamation #:	8

H138
South
1/4 - 1/2 Mile
Higher

WA WELLS WALOG1000670532

Database:	Ecology Well Logs	Well Log ID:	1019048
Well Tag:	BIO331	Project Tag:	Not Reported
Notice of Intent #:	DE01651	Date Received:	04-MAY-15
Diameter:	6	Casing Depth:	25
Well Completion:	09-MAR-15	Well Owner:	City Of Redmond
Well Type:	Water	Driller #:	2997
Static Level:	0	Flow Rate (GPM):	0
Flow Type:	Not Reported	PSI:	0
Well Test:	Not Reported	Water Reclamation #:	8

H139
South
1/4 - 1/2 Mile
Higher

WA WELLS WALOG1000670531

Database:	Ecology Well Logs	Well Log ID:	1019047
Well Tag:	BIO330	Project Tag:	Not Reported
Notice of Intent #:	DE01651	Date Received:	04-MAY-15
Diameter:	6	Casing Depth:	25
Well Completion:	09-MAR-15	Well Owner:	City Of Redmond
Well Type:	Water	Driller #:	2997
Static Level:	0	Flow Rate (GPM):	0
Flow Type:	Not Reported	PSI:	0
Well Test:	Not Reported	Water Reclamation #:	8

GEOCHECK® - PHYSICAL SETTING SOURCE MAP FINDINGS

Map ID
 Direction
 Distance
 Elevation

Database EDR ID Number

H140
South
1/4 - 1/2 Mile
Higher

WA WELLS WALOG1000670526

Database:	Ecology Well Logs	Well Log ID:	1019042
Well Tag:	BIO304	Project Tag:	Not Reported
Notice of Intent #:	DE01651	Date Received:	04-MAY-15
Diameter:	6	Casing Depth:	25
Well Completion:	04-MAR-15	Well Owner:	City Of Redmond
Well Type:	Water	Driller #:	2997
Static Level:	0	Flow Rate (GPM):	0
Flow Type:	Not Reported	PSI:	0
Well Test:	Not Reported	Water Reclamation #:	8

H141
South
1/4 - 1/2 Mile
Higher

WA WELLS WALOG1000670416

Database:	Ecology Well Logs	Well Log ID:	1018932
Well Tag:	BIO359	Project Tag:	Not Reported
Notice of Intent #:	DE01651	Date Received:	04-MAY-15
Diameter:	6	Casing Depth:	25
Well Completion:	12-MAR-15	Well Owner:	City Of Redmond
Well Type:	Water	Driller #:	2997
Static Level:	0	Flow Rate (GPM):	0
Flow Type:	Not Reported	PSI:	0
Well Test:	Not Reported	Water Reclamation #:	8

H142
South
1/4 - 1/2 Mile
Higher

WA WELLS WALOG1000670415

Database:	Ecology Well Logs	Well Log ID:	1018931
Well Tag:	BIO358	Project Tag:	Not Reported
Notice of Intent #:	DE01651	Date Received:	04-MAY-15
Diameter:	6	Casing Depth:	25
Well Completion:	12-MAR-15	Well Owner:	City Of Redmond
Well Type:	Water	Driller #:	2997
Static Level:	0	Flow Rate (GPM):	0
Flow Type:	Not Reported	PSI:	0
Well Test:	Not Reported	Water Reclamation #:	8

H143
South
1/4 - 1/2 Mile
Higher

WA WELLS WALOG1000670414

Database:	Ecology Well Logs	Well Log ID:	1018930
Well Tag:	BIO357	Project Tag:	Not Reported
Notice of Intent #:	DE01651	Date Received:	04-MAY-15
Diameter:	6	Casing Depth:	25

GEOCHECK® - PHYSICAL SETTING SOURCE MAP FINDINGS

Well Completion:	12-MAR-15	Well Owner:	City Of Redmond
Well Type:	Water	Driller #:	2997
Static Level:	0	Flow Rate (GPM):	0
Flow Type:	Not Reported	PSI:	0
Well Test:	Not Reported	Water Reclamation #:	8

H144
South
1/4 - 1/2 Mile
Higher

WA WELLS WALOG1000670417

Database:	Ecology Well Logs	Well Log ID:	1018933
Well Tag:	BIO360	Project Tag:	Not Reported
Notice of Intent #:	DE01651	Date Received:	04-MAY-15
Diameter:	6	Casing Depth:	25
Well Completion:	12-MAR-15	Well Owner:	City Of Redmond
Well Type:	Water	Driller #:	2997
Static Level:	0	Flow Rate (GPM):	0
Flow Type:	Not Reported	PSI:	0
Well Test:	Not Reported	Water Reclamation #:	8

H145
South
1/4 - 1/2 Mile
Higher

WA WELLS WALOG1000670525

Database:	Ecology Well Logs	Well Log ID:	1019041
Well Tag:	BIO303	Project Tag:	Not Reported
Notice of Intent #:	DE01651	Date Received:	04-MAY-15
Diameter:	6	Casing Depth:	25
Well Completion:	04-MAR-15	Well Owner:	City Of Redmond
Well Type:	Water	Driller #:	2997
Static Level:	0	Flow Rate (GPM):	0
Flow Type:	Not Reported	PSI:	0
Well Test:	Not Reported	Water Reclamation #:	8

H146
South
1/4 - 1/2 Mile
Higher

WA WELLS WALOG1000670524

Database:	Ecology Well Logs	Well Log ID:	1019040
Well Tag:	BIO302	Project Tag:	Not Reported
Notice of Intent #:	DE01651	Date Received:	04-MAY-15
Diameter:	6	Casing Depth:	25
Well Completion:	04-MAR-15	Well Owner:	City Of Redmond
Well Type:	Water	Driller #:	2997
Static Level:	0	Flow Rate (GPM):	0
Flow Type:	Not Reported	PSI:	0
Well Test:	Not Reported	Water Reclamation #:	8

GEOCHECK® - PHYSICAL SETTING SOURCE MAP FINDINGS

Map ID
 Direction
 Distance
 Elevation

Database EDR ID Number

H147
South
1/4 - 1/2 Mile
Higher

WA WELLS WALOG1000670523

Database:	Ecology Well Logs	Well Log ID:	1019039
Well Tag:	BIO301	Project Tag:	Not Reported
Notice of Intent #:	DE01651	Date Received:	04-MAY-15
Diameter:	6	Casing Depth:	25
Well Completion:	04-MAR-15	Well Owner:	City Of Redmond
Well Type:	Water	Driller #:	2997
Static Level:	0	Flow Rate (GPM):	0
Flow Type:	Not Reported	PSI:	0
Well Test:	Not Reported	Water Reclamation #:	8

H148
South
1/4 - 1/2 Mile
Higher

WA WELLS WALOG1000670534

Database:	Ecology Well Logs	Well Log ID:	1019050
Well Tag:	BIO347	Project Tag:	Not Reported
Notice of Intent #:	DE01651	Date Received:	04-MAY-15
Diameter:	6	Casing Depth:	25
Well Completion:	11-MAR-15	Well Owner:	City Of Redmond
Well Type:	Water	Driller #:	2997
Static Level:	0	Flow Rate (GPM):	0
Flow Type:	Not Reported	PSI:	0
Well Test:	Not Reported	Water Reclamation #:	8

H149
South
1/4 - 1/2 Mile
Higher

WA WELLS WALOG1000670780

Database:	Ecology Well Logs	Well Log ID:	1019296
Well Tag:	BIO326	Project Tag:	Not Reported
Notice of Intent #:	DE01651	Date Received:	04-MAY-15
Diameter:	6	Casing Depth:	25
Well Completion:	06-MAR-15	Well Owner:	City Of Redmond
Well Type:	Water	Driller #:	2997
Static Level:	0	Flow Rate (GPM):	0
Flow Type:	Not Reported	PSI:	0
Well Test:	Not Reported	Water Reclamation #:	8

H150
South
1/4 - 1/2 Mile
Higher

WA WELLS WALOG1000670779

Database:	Ecology Well Logs	Well Log ID:	1019295
Well Tag:	BIO324	Project Tag:	Not Reported
Notice of Intent #:	DE01651	Date Received:	04-MAY-15
Diameter:	6	Casing Depth:	25

GEOCHECK® - PHYSICAL SETTING SOURCE MAP FINDINGS

Well Completion:	06-MAR-15	Well Owner:	City Of Redmond
Well Type:	Water	Driller #:	2997
Static Level:	0	Flow Rate (GPM):	0
Flow Type:	Not Reported	PSI:	0
Well Test:	Not Reported	Water Reclamation #:	8

H151
South
1/4 - 1/2 Mile
Higher

WA WELLS WALOG1000670775

Database:	Ecology Well Logs	Well Log ID:	1019291
Well Tag:	BIO355	Project Tag:	Not Reported
Notice of Intent #:	DE01651	Date Received:	04-MAY-15
Diameter:	6	Casing Depth:	25
Well Completion:	11-MAR-15	Well Owner:	City Of Redmond
Well Type:	Water	Driller #:	2997
Static Level:	0	Flow Rate (GPM):	0
Flow Type:	Not Reported	PSI:	0
Well Test:	Not Reported	Water Reclamation #:	8

H152
South
1/4 - 1/2 Mile
Higher

WA WELLS WALOG1000670809

Database:	Ecology Well Logs	Well Log ID:	1019325
Well Tag:	BIO308	Project Tag:	Not Reported
Notice of Intent #:	DE01651	Date Received:	04-MAY-15
Diameter:	6	Casing Depth:	25
Well Completion:	04-MAR-15	Well Owner:	City Of Redmond
Well Type:	Water	Driller #:	2997
Static Level:	0	Flow Rate (GPM):	0
Flow Type:	Not Reported	PSI:	0
Well Test:	Not Reported	Water Reclamation #:	8

H153
South
1/4 - 1/2 Mile
Higher

WA WELLS WALOG1000671794

Database:	Ecology Well Logs	Well Log ID:	1020320
Well Tag:	BIO301	Project Tag:	Not Reported
Notice of Intent #:	AE31429	Date Received:	15-MAY-15
Diameter:	2	Casing Depth:	25
Well Completion:	12-MAY-15	Well Owner:	City Of Redmond
Well Type:	Decommissioning	Driller #:	1374
Static Level:	0	Flow Rate (GPM):	0
Flow Type:	Not Reported	PSI:	0
Well Test:	Not Reported	Water Reclamation #:	8

GEOCHECK® - PHYSICAL SETTING SOURCE MAP FINDINGS

Map ID
Direction
Distance
Elevation

Database EDR ID Number

H154
South
1/4 - 1/2 Mile
Higher

WA WELLS WALOG1000670911

Database:	Ecology Well Logs	Well Log ID:	1019434
Well Tag:	BIO362	Project Tag:	Not Reported
Notice of Intent #:	RE10984	Date Received:	04-MAY-15
Diameter:	6	Casing Depth:	30
Well Completion:	12-MAR-15	Well Owner:	City Of Redmond
Well Type:	Resource Protection	Driller #:	2997
Static Level:	0	Flow Rate (GPM):	0
Flow Type:	Not Reported	PSI:	0
Well Test:	Not Reported	Water Reclamation #:	8

H155
South
1/4 - 1/2 Mile
Higher

WA WELLS WALOG1000670851

Database:	Ecology Well Logs	Well Log ID:	1019367
Well Tag:	BIO361	Project Tag:	Not Reported
Notice of Intent #:	RE10984	Date Received:	04-MAY-15
Diameter:	6	Casing Depth:	20
Well Completion:	12-MAR-15	Well Owner:	City Of Redmond
Well Type:	Resource Protection	Driller #:	2997
Static Level:	0	Flow Rate (GPM):	0
Flow Type:	Not Reported	PSI:	0
Well Test:	Not Reported	Water Reclamation #:	8

H156
South
1/4 - 1/2 Mile
Higher

WA WELLS WALOG1000670737

Database:	Ecology Well Logs	Well Log ID:	1019253
Well Tag:	BIO309	Project Tag:	Not Reported
Notice of Intent #:	DE01651	Date Received:	04-MAY-15
Diameter:	6	Casing Depth:	25
Well Completion:	14-MAR-15	Well Owner:	City Of Redmond
Well Type:	Water	Driller #:	2997
Static Level:	0	Flow Rate (GPM):	0
Flow Type:	Not Reported	PSI:	0
Well Test:	Not Reported	Water Reclamation #:	8

H157
South
1/4 - 1/2 Mile
Higher

WA WELLS WALOG1000670537

Database:	Ecology Well Logs	Well Log ID:	1019053
Well Tag:	BIO350	Project Tag:	Not Reported
Notice of Intent #:	DE01651	Date Received:	04-MAY-15
Diameter:	6	Casing Depth:	25

GEOCHECK® - PHYSICAL SETTING SOURCE MAP FINDINGS

Well Completion:	11-MAR-15	Well Owner:	City Of Redmond
Well Type:	Water	Driller #:	2997
Static Level:	0	Flow Rate (GPM):	0
Flow Type:	Not Reported	PSI:	0
Well Test:	Not Reported	Water Reclamation #:	8

H158
South
1/4 - 1/2 Mile
Higher

WA WELLS WALOG1000670536

Database:	Ecology Well Logs	Well Log ID:	1019052
Well Tag:	BIO349	Project Tag:	Not Reported
Notice of Intent #:	DE01651	Date Received:	04-MAY-15
Diameter:	6	Casing Depth:	25
Well Completion:	11-MAR-15	Well Owner:	City Of Redmond
Well Type:	Water	Driller #:	2997
Static Level:	0	Flow Rate (GPM):	0
Flow Type:	Not Reported	PSI:	0
Well Test:	Not Reported	Water Reclamation #:	8

H159
South
1/4 - 1/2 Mile
Higher

WA WELLS WALOG1000670535

Database:	Ecology Well Logs	Well Log ID:	1019051
Well Tag:	BIO348	Project Tag:	Not Reported
Notice of Intent #:	DE01651	Date Received:	04-MAY-15
Diameter:	6	Casing Depth:	25
Well Completion:	11-MAR-15	Well Owner:	City Of Redmond
Well Type:	Water	Driller #:	2997
Static Level:	0	Flow Rate (GPM):	0
Flow Type:	Not Reported	PSI:	0
Well Test:	Not Reported	Water Reclamation #:	8

H160
South
1/4 - 1/2 Mile
Higher

WA WELLS WALOG1000670538

Database:	Ecology Well Logs	Well Log ID:	1019054
Well Tag:	BIO351	Project Tag:	Not Reported
Notice of Intent #:	DE01651	Date Received:	04-MAY-15
Diameter:	6	Casing Depth:	25
Well Completion:	11-MAR-15	Well Owner:	City Of Redmond
Well Type:	Water	Driller #:	2997
Static Level:	0	Flow Rate (GPM):	0
Flow Type:	Not Reported	PSI:	0
Well Test:	Not Reported	Water Reclamation #:	8

GEOCHECK® - PHYSICAL SETTING SOURCE MAP FINDINGS

Map ID
 Direction
 Distance
 Elevation

Database EDR ID Number

H161
South
1/4 - 1/2 Mile
Higher

WA WELLS WALOG1000670736

Database:	Ecology Well Logs	Well Log ID:	1019252
Well Tag:	BIO325	Project Tag:	Not Reported
Notice of Intent #:	DE01651	Date Received:	04-MAY-15
Diameter:	6	Casing Depth:	25
Well Completion:	06-MAR-15	Well Owner:	City Of Redmond
Well Type:	Water	Driller #:	2997
Static Level:	0	Flow Rate (GPM):	0
Flow Type:	Not Reported	PSI:	0
Well Test:	Not Reported	Water Reclamation #:	8

H162
South
1/4 - 1/2 Mile
Higher

WA WELLS WALOG1000670735

Database:	Ecology Well Logs	Well Log ID:	1019251
Well Tag:	BIO354	Project Tag:	Not Reported
Notice of Intent #:	DE01651	Date Received:	04-MAY-15
Diameter:	6	Casing Depth:	25
Well Completion:	11-MAR-15	Well Owner:	City Of Redmond
Well Type:	Water	Driller #:	2997
Static Level:	0	Flow Rate (GPM):	0
Flow Type:	Not Reported	PSI:	0
Well Test:	Not Reported	Water Reclamation #:	8

H163
South
1/4 - 1/2 Mile
Higher

WA WELLS WALOG1000670539

Database:	Ecology Well Logs	Well Log ID:	1019055
Well Tag:	BIO352	Project Tag:	Not Reported
Notice of Intent #:	DE01651	Date Received:	04-MAY-15
Diameter:	6	Casing Depth:	25
Well Completion:	11-MAR-15	Well Owner:	City Of Redmond
Well Type:	Water	Driller #:	2997
Static Level:	0	Flow Rate (GPM):	0
Flow Type:	Not Reported	PSI:	0
Well Test:	Not Reported	Water Reclamation #:	8

H164
South
1/4 - 1/2 Mile
Higher

WA WELLS WALOG1000670413

Database:	Ecology Well Logs	Well Log ID:	1018929
Well Tag:	BIO356	Project Tag:	Not Reported
Notice of Intent #:	DE01651	Date Received:	04-MAY-15
Diameter:	6	Casing Depth:	25

GEOCHECK® - PHYSICAL SETTING SOURCE MAP FINDINGS

Well Completion:	12-MAR-15	Well Owner:	City Of Redmond
Well Type:	Water	Driller #:	2997
Static Level:	0	Flow Rate (GPM):	0
Flow Type:	Not Reported	PSI:	0
Well Test:	Not Reported	Water Reclamation #:	8

H165
South
1/4 - 1/2 Mile
Higher

WA WELLS WALOG1000670392

Database:	Ecology Well Logs	Well Log ID:	1018908
Well Tag:	BIO318	Project Tag:	Not Reported
Notice of Intent #:	DE01651	Date Received:	04-MAY-15
Diameter:	6	Casing Depth:	25
Well Completion:	05-MAR-15	Well Owner:	City Of Redmond
Well Type:	Water	Driller #:	2997
Static Level:	0	Flow Rate (GPM):	0
Flow Type:	Not Reported	PSI:	0
Well Test:	Not Reported	Water Reclamation #:	8

H166
South
1/4 - 1/2 Mile
Higher

WA WELLS WALOG1000670391

Database:	Ecology Well Logs	Well Log ID:	1018907
Well Tag:	BIO317	Project Tag:	Not Reported
Notice of Intent #:	DE01651	Date Received:	04-MAY-15
Diameter:	6	Casing Depth:	25
Well Completion:	05-MAR-15	Well Owner:	City Of Redmond
Well Type:	Water	Driller #:	2997
Static Level:	0	Flow Rate (GPM):	0
Flow Type:	Not Reported	PSI:	0
Well Test:	Not Reported	Water Reclamation #:	8

H167
South
1/4 - 1/2 Mile
Higher

WA WELLS WALOG1000670390

Database:	Ecology Well Logs	Well Log ID:	1018906
Well Tag:	BIO316	Project Tag:	Not Reported
Notice of Intent #:	DE01651	Date Received:	04-MAY-15
Diameter:	6	Casing Depth:	25
Well Completion:	05-MAR-15	Well Owner:	City Of Redmond
Well Type:	Water	Driller #:	2997
Static Level:	0	Flow Rate (GPM):	0
Flow Type:	Not Reported	PSI:	0
Well Test:	Not Reported	Water Reclamation #:	8

GEOCHECK® - PHYSICAL SETTING SOURCE MAP FINDINGS

Map ID
 Direction
 Distance
 Elevation

Database EDR ID Number

H168
South
1/4 - 1/2 Mile
Higher

WA WELLS WALOG1000670393

Database:	Ecology Well Logs	Well Log ID:	1018909
Well Tag:	BIO319	Project Tag:	Not Reported
Notice of Intent #:	DE01651	Date Received:	04-MAY-15
Diameter:	6	Casing Depth:	25
Well Completion:	05-MAR-15	Well Owner:	City Of Redmond
Well Type:	Water	Driller #:	2997
Static Level:	0	Flow Rate (GPM):	0
Flow Type:	Not Reported	PSI:	0
Well Test:	Not Reported	Water Reclamation #:	8

H169
South
1/4 - 1/2 Mile
Higher

WA WELLS WALOG1000670396

Database:	Ecology Well Logs	Well Log ID:	1018912
Well Tag:	BIO322	Project Tag:	Not Reported
Notice of Intent #:	DE01651	Date Received:	04-MAY-15
Diameter:	6	Casing Depth:	25
Well Completion:	05-MAR-15	Well Owner:	City Of Redmond
Well Type:	Water	Driller #:	2997
Static Level:	0	Flow Rate (GPM):	0
Flow Type:	Not Reported	PSI:	0
Well Test:	Not Reported	Water Reclamation #:	8

H170
South
1/4 - 1/2 Mile
Higher

WA WELLS WALOG1000670395

Database:	Ecology Well Logs	Well Log ID:	1018911
Well Tag:	BIO321	Project Tag:	Not Reported
Notice of Intent #:	DE01651	Date Received:	04-MAY-15
Diameter:	6	Casing Depth:	25
Well Completion:	05-MAR-15	Well Owner:	City Of Redmond
Well Type:	Water	Driller #:	2997
Static Level:	0	Flow Rate (GPM):	0
Flow Type:	Not Reported	PSI:	0
Well Test:	Not Reported	Water Reclamation #:	8

H171
South
1/4 - 1/2 Mile
Higher

WA WELLS WALOG1000670394

Database:	Ecology Well Logs	Well Log ID:	1018910
Well Tag:	BIO320	Project Tag:	Not Reported
Notice of Intent #:	DE01651	Date Received:	04-MAY-15
Diameter:	6	Casing Depth:	25

GEOCHECK® - PHYSICAL SETTING SOURCE MAP FINDINGS

Well Completion:	05-MAR-15	Well Owner:	City Of Redmond
Well Type:	Water	Driller #:	2997
Static Level:	0	Flow Rate (GPM):	0
Flow Type:	Not Reported	PSI:	0
Well Test:	Not Reported	Water Reclamation #:	8

H172
South
1/4 - 1/2 Mile
Higher

WA WELLS WALOG1000670389

Database:	Ecology Well Logs	Well Log ID:	1018905
Well Tag:	BIO315	Project Tag:	Not Reported
Notice of Intent #:	DE01651	Date Received:	04-MAY-15
Diameter:	6	Casing Depth:	25
Well Completion:	05-MAR-15	Well Owner:	City Of Redmond
Well Type:	Water	Driller #:	2997
Static Level:	0	Flow Rate (GPM):	0
Flow Type:	Not Reported	PSI:	0
Well Test:	Not Reported	Water Reclamation #:	8

H173
South
1/4 - 1/2 Mile
Higher

WA WELLS WALOG1000670384

Database:	Ecology Well Logs	Well Log ID:	1018900
Well Tag:	BIO310	Project Tag:	Not Reported
Notice of Intent #:	DE01651	Date Received:	04-MAY-15
Diameter:	6	Casing Depth:	25
Well Completion:	05-MAR-15	Well Owner:	City Of Redmond
Well Type:	Water	Driller #:	2997
Static Level:	0	Flow Rate (GPM):	0
Flow Type:	Not Reported	PSI:	0
Well Test:	Not Reported	Water Reclamation #:	8

H174
South
1/4 - 1/2 Mile
Higher

WA WELLS WALOG1000269427

Database:	Ecology Well Logs	Well Log ID:	345840
Well Tag:	AGH025	Project Tag:	Not Reported
Notice of Intent #:	A062311	Date Received:	11-OCT-02
Diameter:	0	Casing Depth:	23
Well Completion:	11-SEP-02	Well Owner:	Windsor Construction Co
Well Type:	Decommissioning	Driller #:	Not Reported
Static Level:	0	Flow Rate (GPM):	0
Flow Type:	Not Reported	PSI:	0
Well Test:	Not Reported	Water Reclamation #:	8

GEOCHECK® - PHYSICAL SETTING SOURCE MAP FINDINGS

Map ID
 Direction
 Distance
 Elevation

Database EDR ID Number

H175
South
1/4 - 1/2 Mile
Higher

WA WELLS WALOG1000237869

Database:	Ecology Well Logs	Well Log ID:	310699
Well Tag:	Not Reported	Project Tag:	Not Reported
Notice of Intent #:	R048903	Date Received:	16-OCT-00
Diameter:	0	Casing Depth:	13
Well Completion:	24-JUL-00	Well Owner:	City Of Redmond Pub Works Dept
Well Type:	Resource Protection	Driller #:	Not Reported
Static Level:	0	Flow Rate (GPM):	0
Flow Type:	Not Reported	PSI:	0
Well Test:	Not Reported	Water Reclamation #:	8

H176
South
1/4 - 1/2 Mile
Higher

WA WELLS WALOG1000670385

Database:	Ecology Well Logs	Well Log ID:	1018901
Well Tag:	BIO311	Project Tag:	Not Reported
Notice of Intent #:	DE01651	Date Received:	04-MAY-15
Diameter:	6	Casing Depth:	25
Well Completion:	05-MAR-15	Well Owner:	City Of Redmond
Well Type:	Water	Driller #:	2997
Static Level:	0	Flow Rate (GPM):	0
Flow Type:	Not Reported	PSI:	0
Well Test:	Not Reported	Water Reclamation #:	8

H177
South
1/4 - 1/2 Mile
Higher

WA WELLS WALOG1000670388

Database:	Ecology Well Logs	Well Log ID:	1018904
Well Tag:	BIO314	Project Tag:	Not Reported
Notice of Intent #:	DE01651	Date Received:	04-MAY-15
Diameter:	6	Casing Depth:	25
Well Completion:	05-MAR-15	Well Owner:	City Of Redmond
Well Type:	Water	Driller #:	2997
Static Level:	0	Flow Rate (GPM):	0
Flow Type:	Not Reported	PSI:	0
Well Test:	Not Reported	Water Reclamation #:	8

H178
South
1/4 - 1/2 Mile
Higher

WA WELLS WALOG1000670387

Database:	Ecology Well Logs	Well Log ID:	1018903
Well Tag:	BIO313	Project Tag:	Not Reported
Notice of Intent #:	DE01651	Date Received:	04-MAY-15
Diameter:	6	Casing Depth:	25

GEOCHECK® - PHYSICAL SETTING SOURCE MAP FINDINGS

Well Completion:	05-MAR-15	Well Owner:	City Of Redmond
Well Type:	Water	Driller #:	2997
Static Level:	0	Flow Rate (GPM):	0
Flow Type:	Not Reported	PSI:	0
Well Test:	Not Reported	Water Reclamation #:	8

H179
South
1/4 - 1/2 Mile
Higher

WA WELLS WALOG1000670386

Database:	Ecology Well Logs	Well Log ID:	1018902
Well Tag:	BIO312	Project Tag:	Not Reported
Notice of Intent #:	DE01651	Date Received:	04-MAY-15
Diameter:	6	Casing Depth:	25
Well Completion:	05-MAR-15	Well Owner:	City Of Redmond
Well Type:	Water	Driller #:	2997
Static Level:	0	Flow Rate (GPM):	0
Flow Type:	Not Reported	PSI:	0
Well Test:	Not Reported	Water Reclamation #:	8

H180
South
1/4 - 1/2 Mile
Higher

WA WELLS WALOG1000670397

Database:	Ecology Well Logs	Well Log ID:	1018913
Well Tag:	BIO323	Project Tag:	Not Reported
Notice of Intent #:	DE01651	Date Received:	04-MAY-15
Diameter:	6	Casing Depth:	25
Well Completion:	05-MAR-15	Well Owner:	City Of Redmond
Well Type:	Water	Driller #:	2997
Static Level:	0	Flow Rate (GPM):	0
Flow Type:	Not Reported	PSI:	0
Well Test:	Not Reported	Water Reclamation #:	8

H181
South
1/4 - 1/2 Mile
Higher

WA WELLS WALOG1000670408

Database:	Ecology Well Logs	Well Log ID:	1018924
Well Tag:	BIO342	Project Tag:	Not Reported
Notice of Intent #:	DE01651	Date Received:	04-MAY-15
Diameter:	6	Casing Depth:	25
Well Completion:	10-MAR-15	Well Owner:	City Of Redmond
Well Type:	Water	Driller #:	2997
Static Level:	0	Flow Rate (GPM):	0
Flow Type:	Not Reported	PSI:	0
Well Test:	Not Reported	Water Reclamation #:	8

GEOCHECK® - PHYSICAL SETTING SOURCE MAP FINDINGS

Map ID
 Direction
 Distance
 Elevation

Database EDR ID Number

H182
South
1/4 - 1/2 Mile
Higher

WA WELLS WALOG1000670407

Database:	Ecology Well Logs	Well Log ID:	1018923
Well Tag:	BIO341	Project Tag:	Not Reported
Notice of Intent #:	DE01651	Date Received:	04-MAY-15
Diameter:	6	Casing Depth:	25
Well Completion:	10-MAR-15	Well Owner:	City Of Redmond
Well Type:	Water	Driller #:	2997
Static Level:	0	Flow Rate (GPM):	0
Flow Type:	Not Reported	PSI:	0
Well Test:	Not Reported	Water Reclamation #:	8

H183
South
1/4 - 1/2 Mile
Higher

WA WELLS WALOG1000670406

Database:	Ecology Well Logs	Well Log ID:	1018922
Well Tag:	BIO340	Project Tag:	Not Reported
Notice of Intent #:	DE01651	Date Received:	04-MAY-15
Diameter:	6	Casing Depth:	25
Well Completion:	10-MAR-15	Well Owner:	City Of Redmond
Well Type:	Water	Driller #:	2997
Static Level:	0	Flow Rate (GPM):	0
Flow Type:	Not Reported	PSI:	0
Well Test:	Not Reported	Water Reclamation #:	8

H184
South
1/4 - 1/2 Mile
Higher

WA WELLS WALOG1000670409

Database:	Ecology Well Logs	Well Log ID:	1018925
Well Tag:	BIO343	Project Tag:	Not Reported
Notice of Intent #:	DE01651	Date Received:	04-MAY-15
Diameter:	6	Casing Depth:	25
Well Completion:	10-MAR-15	Well Owner:	City Of Redmond
Well Type:	Water	Driller #:	2997
Static Level:	0	Flow Rate (GPM):	0
Flow Type:	Not Reported	PSI:	0
Well Test:	Not Reported	Water Reclamation #:	8

H185
South
1/4 - 1/2 Mile
Higher

WA WELLS WALOG1000670412

Database:	Ecology Well Logs	Well Log ID:	1018928
Well Tag:	BIO346	Project Tag:	Not Reported
Notice of Intent #:	DE01651	Date Received:	04-MAY-15
Diameter:	6	Casing Depth:	25

GEOCHECK® - PHYSICAL SETTING SOURCE MAP FINDINGS

Well Completion:	10-MAR-15	Well Owner:	City Of Redmond
Well Type:	Water	Driller #:	2997
Static Level:	0	Flow Rate (GPM):	0
Flow Type:	Not Reported	PSI:	0
Well Test:	Not Reported	Water Reclamation #:	8

H186
South
1/4 - 1/2 Mile
Higher

WA WELLS WALOG1000670411

Database:	Ecology Well Logs	Well Log ID:	1018927
Well Tag:	BIO345	Project Tag:	Not Reported
Notice of Intent #:	DE01651	Date Received:	04-MAY-15
Diameter:	6	Casing Depth:	25
Well Completion:	10-MAR-15	Well Owner:	City Of Redmond
Well Type:	Water	Driller #:	2997
Static Level:	0	Flow Rate (GPM):	0
Flow Type:	Not Reported	PSI:	0
Well Test:	Not Reported	Water Reclamation #:	8

H187
South
1/4 - 1/2 Mile
Higher

WA WELLS WALOG1000670410

Database:	Ecology Well Logs	Well Log ID:	1018926
Well Tag:	BIO344	Project Tag:	Not Reported
Notice of Intent #:	DE01651	Date Received:	04-MAY-15
Diameter:	6	Casing Depth:	25
Well Completion:	10-MAR-15	Well Owner:	City Of Redmond
Well Type:	Water	Driller #:	2997
Static Level:	0	Flow Rate (GPM):	0
Flow Type:	Not Reported	PSI:	0
Well Test:	Not Reported	Water Reclamation #:	8

H188
South
1/4 - 1/2 Mile
Higher

WA WELLS WALOG1000670405

Database:	Ecology Well Logs	Well Log ID:	1018921
Well Tag:	BIO339	Project Tag:	Not Reported
Notice of Intent #:	DE01651	Date Received:	04-MAY-15
Diameter:	6	Casing Depth:	25
Well Completion:	10-MAR-15	Well Owner:	City Of Redmond
Well Type:	Water	Driller #:	2997
Static Level:	0	Flow Rate (GPM):	0
Flow Type:	Not Reported	PSI:	0
Well Test:	Not Reported	Water Reclamation #:	8

GEOCHECK® - PHYSICAL SETTING SOURCE MAP FINDINGS

Map ID
Direction
Distance
Elevation

Database EDR ID Number

H189
South
1/4 - 1/2 Mile
Higher

WA WELLS WALOG1000670400

Database:	Ecology Well Logs	Well Log ID:	1018916
Well Tag:	BIO334	Project Tag:	Not Reported
Notice of Intent #:	DE01651	Date Received:	04-MAY-15
Diameter:	6	Casing Depth:	25
Well Completion:	10-MAR-15	Well Owner:	City Of Redmond
Well Type:	Water	Driller #:	2997
Static Level:	0	Flow Rate (GPM):	0
Flow Type:	Not Reported	PSI:	0
Well Test:	Not Reported	Water Reclamation #:	8

H190
South
1/4 - 1/2 Mile
Higher

WA WELLS WALOG1000670399

Database:	Ecology Well Logs	Well Log ID:	1018915
Well Tag:	BIO333	Project Tag:	Not Reported
Notice of Intent #:	DE01651	Date Received:	04-MAY-15
Diameter:	6	Casing Depth:	25
Well Completion:	10-MAR-15	Well Owner:	City Of Redmond
Well Type:	Water	Driller #:	2997
Static Level:	0	Flow Rate (GPM):	0
Flow Type:	Not Reported	PSI:	0
Well Test:	Not Reported	Water Reclamation #:	8

H191
South
1/4 - 1/2 Mile
Higher

WA WELLS WALOG1000670398

Database:	Ecology Well Logs	Well Log ID:	1018914
Well Tag:	BIO332	Project Tag:	Not Reported
Notice of Intent #:	DE01651	Date Received:	04-MAY-15
Diameter:	6	Casing Depth:	25
Well Completion:	10-MAR-15	Well Owner:	City Of Redmond
Well Type:	Water	Driller #:	2997
Static Level:	0	Flow Rate (GPM):	0
Flow Type:	Not Reported	PSI:	0
Well Test:	Not Reported	Water Reclamation #:	8

H192
South
1/4 - 1/2 Mile
Higher

WA WELLS WALOG1000670401

Database:	Ecology Well Logs	Well Log ID:	1018917
Well Tag:	BIO335	Project Tag:	Not Reported
Notice of Intent #:	DE01651	Date Received:	04-MAY-15
Diameter:	6	Casing Depth:	25

GEOCHECK® - PHYSICAL SETTING SOURCE MAP FINDINGS

Well Completion:	10-MAR-15	Well Owner:	City Of Redmond
Well Type:	Water	Driller #:	2997
Static Level:	0	Flow Rate (GPM):	0
Flow Type:	Not Reported	PSI:	0
Well Test:	Not Reported	Water Reclamation #:	8

H193
South
1/4 - 1/2 Mile
Higher

WA WELLS WALOG1000670404

Database:	Ecology Well Logs	Well Log ID:	1018920
Well Tag:	BIO338	Project Tag:	Not Reported
Notice of Intent #:	DE01651	Date Received:	04-MAY-15
Diameter:	6	Casing Depth:	25
Well Completion:	10-MAR-15	Well Owner:	City Of Redmond
Well Type:	Water	Driller #:	2997
Static Level:	0	Flow Rate (GPM):	0
Flow Type:	Not Reported	PSI:	0
Well Test:	Not Reported	Water Reclamation #:	8

H194
South
1/4 - 1/2 Mile
Higher

WA WELLS WALOG1000670403

Database:	Ecology Well Logs	Well Log ID:	1018919
Well Tag:	BIO337	Project Tag:	Not Reported
Notice of Intent #:	DE01651	Date Received:	04-MAY-15
Diameter:	6	Casing Depth:	25
Well Completion:	10-MAR-15	Well Owner:	City Of Redmond
Well Type:	Water	Driller #:	2997
Static Level:	0	Flow Rate (GPM):	0
Flow Type:	Not Reported	PSI:	0
Well Test:	Not Reported	Water Reclamation #:	8

H195
South
1/4 - 1/2 Mile
Higher

WA WELLS WALOG1000670402

Database:	Ecology Well Logs	Well Log ID:	1018918
Well Tag:	BIO336	Project Tag:	Not Reported
Notice of Intent #:	DE01651	Date Received:	04-MAY-15
Diameter:	6	Casing Depth:	25
Well Completion:	10-MAR-15	Well Owner:	City Of Redmond
Well Type:	Water	Driller #:	2997
Static Level:	0	Flow Rate (GPM):	0
Flow Type:	Not Reported	PSI:	0
Well Test:	Not Reported	Water Reclamation #:	8

GEOCHECK® - PHYSICAL SETTING SOURCE MAP FINDINGS

Map ID
 Direction
 Distance
 Elevation

Database EDR ID Number

H196
South
1/4 - 1/2 Mile
Higher

WA WELLS WALOG1000671837

Database:	Ecology Well Logs	Well Log ID:	1020363
Well Tag:	BIO344	Project Tag:	Not Reported
Notice of Intent #:	AE31429	Date Received:	15-MAY-15
Diameter:	2	Casing Depth:	25
Well Completion:	12-MAY-15	Well Owner:	City Of Redmond
Well Type:	Decommissioning	Driller #:	1374
Static Level:	0	Flow Rate (GPM):	0
Flow Type:	Not Reported	PSI:	0
Well Test:	Not Reported	Water Reclamation #:	8

H197
South
1/4 - 1/2 Mile
Higher

WA WELLS WALOG1000671836

Database:	Ecology Well Logs	Well Log ID:	1020362
Well Tag:	BIO343	Project Tag:	Not Reported
Notice of Intent #:	AE31429	Date Received:	15-MAY-15
Diameter:	2	Casing Depth:	25
Well Completion:	12-MAY-15	Well Owner:	City Of Redmond
Well Type:	Decommissioning	Driller #:	1374
Static Level:	0	Flow Rate (GPM):	0
Flow Type:	Not Reported	PSI:	0
Well Test:	Not Reported	Water Reclamation #:	8

H198
South
1/4 - 1/2 Mile
Higher

WA WELLS WALOG1000671835

Database:	Ecology Well Logs	Well Log ID:	1020361
Well Tag:	BIO342	Project Tag:	Not Reported
Notice of Intent #:	AE31429	Date Received:	15-MAY-15
Diameter:	2	Casing Depth:	25
Well Completion:	12-MAY-15	Well Owner:	City Of Redmond
Well Type:	Decommissioning	Driller #:	1374
Static Level:	0	Flow Rate (GPM):	0
Flow Type:	Not Reported	PSI:	0
Well Test:	Not Reported	Water Reclamation #:	8

H199
South
1/4 - 1/2 Mile
Higher

WA WELLS WALOG1000671838

Database:	Ecology Well Logs	Well Log ID:	1020364
Well Tag:	BIO345	Project Tag:	Not Reported
Notice of Intent #:	AE31429	Date Received:	15-MAY-15
Diameter:	2	Casing Depth:	25

GEOCHECK® - PHYSICAL SETTING SOURCE MAP FINDINGS

Well Completion:	12-MAY-15	Well Owner:	City Of Redmond
Well Type:	Decommissioning	Driller #:	1374
Static Level:	0	Flow Rate (GPM):	0
Flow Type:	Not Reported	PSI:	0
Well Test:	Not Reported	Water Reclamation #:	8

H200
South
1/4 - 1/2 Mile
Higher

WA WELLS WALOG1000671841

Database:	Ecology Well Logs	Well Log ID:	1020367
Well Tag:	BIO348	Project Tag:	Not Reported
Notice of Intent #:	AE31429	Date Received:	15-MAY-15
Diameter:	2	Casing Depth:	25
Well Completion:	12-MAY-15	Well Owner:	City Of Redmond
Well Type:	Decommissioning	Driller #:	1374
Static Level:	0	Flow Rate (GPM):	0
Flow Type:	Not Reported	PSI:	0
Well Test:	Not Reported	Water Reclamation #:	8

H201
South
1/4 - 1/2 Mile
Higher

WA WELLS WALOG1000671840

Database:	Ecology Well Logs	Well Log ID:	1020366
Well Tag:	BIO347	Project Tag:	Not Reported
Notice of Intent #:	AE31429	Date Received:	15-MAY-15
Diameter:	2	Casing Depth:	25
Well Completion:	12-MAY-15	Well Owner:	City Of Redmond
Well Type:	Decommissioning	Driller #:	1374
Static Level:	0	Flow Rate (GPM):	0
Flow Type:	Not Reported	PSI:	0
Well Test:	Not Reported	Water Reclamation #:	8

H202
South
1/4 - 1/2 Mile
Higher

WA WELLS WALOG1000671839

Database:	Ecology Well Logs	Well Log ID:	1020365
Well Tag:	BIO346	Project Tag:	Not Reported
Notice of Intent #:	AE31429	Date Received:	15-MAY-15
Diameter:	2	Casing Depth:	25
Well Completion:	12-MAY-15	Well Owner:	City Of Redmond
Well Type:	Decommissioning	Driller #:	1374
Static Level:	0	Flow Rate (GPM):	0
Flow Type:	Not Reported	PSI:	0
Well Test:	Not Reported	Water Reclamation #:	8

GEOCHECK® - PHYSICAL SETTING SOURCE MAP FINDINGS

Map ID
 Direction
 Distance
 Elevation

Database EDR ID Number

H203
South
1/4 - 1/2 Mile
Higher

WA WELLS WALOG1000671834

Database:	Ecology Well Logs	Well Log ID:	1020360
Well Tag:	BIO341	Project Tag:	Not Reported
Notice of Intent #:	AE31429	Date Received:	15-MAY-15
Diameter:	2	Casing Depth:	25
Well Completion:	12-MAY-15	Well Owner:	City Of Redmond
Well Type:	Decommissioning	Driller #:	1374
Static Level:	0	Flow Rate (GPM):	0
Flow Type:	Not Reported	PSI:	0
Well Test:	Not Reported	Water Reclamation #:	8

H204
South
1/4 - 1/2 Mile
Higher

WA WELLS WALOG1000671829

Database:	Ecology Well Logs	Well Log ID:	1020355
Well Tag:	BIO336	Project Tag:	Not Reported
Notice of Intent #:	AE31429	Date Received:	15-MAY-15
Diameter:	2	Casing Depth:	25
Well Completion:	12-MAY-15	Well Owner:	City Of Redmond
Well Type:	Decommissioning	Driller #:	1374
Static Level:	0	Flow Rate (GPM):	0
Flow Type:	Not Reported	PSI:	0
Well Test:	Not Reported	Water Reclamation #:	8

H205
South
1/4 - 1/2 Mile
Higher

WA WELLS WALOG1000671828

Database:	Ecology Well Logs	Well Log ID:	1020354
Well Tag:	BIO335	Project Tag:	Not Reported
Notice of Intent #:	AE31429	Date Received:	15-MAY-15
Diameter:	2	Casing Depth:	25
Well Completion:	12-MAY-15	Well Owner:	City Of Redmond
Well Type:	Decommissioning	Driller #:	1374
Static Level:	0	Flow Rate (GPM):	0
Flow Type:	Not Reported	PSI:	0
Well Test:	Not Reported	Water Reclamation #:	8

H206
South
1/4 - 1/2 Mile
Higher

WA WELLS WALOG1000671827

Database:	Ecology Well Logs	Well Log ID:	1020353
Well Tag:	BIO334	Project Tag:	Not Reported
Notice of Intent #:	AE31429	Date Received:	15-MAY-15
Diameter:	2	Casing Depth:	25

GEOCHECK® - PHYSICAL SETTING SOURCE MAP FINDINGS

Well Completion:	12-MAY-15	Well Owner:	City Of Redmond
Well Type:	Decommissioning	Driller #:	1374
Static Level:	0	Flow Rate (GPM):	0
Flow Type:	Not Reported	PSI:	0
Well Test:	Not Reported	Water Reclamation #:	8

H207
South
1/4 - 1/2 Mile
Higher

WA WELLS WALOG1000671830

Database:	Ecology Well Logs	Well Log ID:	1020356
Well Tag:	BIO337	Project Tag:	Not Reported
Notice of Intent #:	AE31429	Date Received:	15-MAY-15
Diameter:	2	Casing Depth:	25
Well Completion:	12-MAY-15	Well Owner:	City Of Redmond
Well Type:	Decommissioning	Driller #:	1374
Static Level:	0	Flow Rate (GPM):	0
Flow Type:	Not Reported	PSI:	0
Well Test:	Not Reported	Water Reclamation #:	8

H208
South
1/4 - 1/2 Mile
Higher

WA WELLS WALOG1000671833

Database:	Ecology Well Logs	Well Log ID:	1020359
Well Tag:	BIO340	Project Tag:	Not Reported
Notice of Intent #:	AE31429	Date Received:	15-MAY-15
Diameter:	2	Casing Depth:	25
Well Completion:	12-MAY-15	Well Owner:	City Of Redmond
Well Type:	Decommissioning	Driller #:	1374
Static Level:	0	Flow Rate (GPM):	0
Flow Type:	Not Reported	PSI:	0
Well Test:	Not Reported	Water Reclamation #:	8

H209
South
1/4 - 1/2 Mile
Higher

WA WELLS WALOG1000671832

Database:	Ecology Well Logs	Well Log ID:	1020358
Well Tag:	BIO339	Project Tag:	Not Reported
Notice of Intent #:	AE31429	Date Received:	15-MAY-15
Diameter:	2	Casing Depth:	25
Well Completion:	12-MAY-15	Well Owner:	City Of Redmond
Well Type:	Decommissioning	Driller #:	1374
Static Level:	0	Flow Rate (GPM):	0
Flow Type:	Not Reported	PSI:	0
Well Test:	Not Reported	Water Reclamation #:	8

GEOCHECK® - PHYSICAL SETTING SOURCE MAP FINDINGS

Map ID
 Direction
 Distance
 Elevation

Database EDR ID Number

H210
South
1/4 - 1/2 Mile
Higher

WA WELLS WALOG1000671831

Database:	Ecology Well Logs	Well Log ID:	1020357
Well Tag:	BIO338	Project Tag:	Not Reported
Notice of Intent #:	AE31429	Date Received:	15-MAY-15
Diameter:	2	Casing Depth:	25
Well Completion:	12-MAY-15	Well Owner:	City Of Redmond
Well Type:	Decommissioning	Driller #:	1374
Static Level:	0	Flow Rate (GPM):	0
Flow Type:	Not Reported	PSI:	0
Well Test:	Not Reported	Water Reclamation #:	8

H211
South
1/4 - 1/2 Mile
Higher

WA WELLS WALOG1000671842

Database:	Ecology Well Logs	Well Log ID:	1020368
Well Tag:	BIO349	Project Tag:	Not Reported
Notice of Intent #:	AE31429	Date Received:	15-MAY-15
Diameter:	2	Casing Depth:	25
Well Completion:	12-MAY-15	Well Owner:	City Of Redmond
Well Type:	Decommissioning	Driller #:	1374
Static Level:	0	Flow Rate (GPM):	0
Flow Type:	Not Reported	PSI:	0
Well Test:	Not Reported	Water Reclamation #:	8

H212
South
1/4 - 1/2 Mile
Higher

WA WELLS WALOG1000671853

Database:	Ecology Well Logs	Well Log ID:	1020379
Well Tag:	BIO360	Project Tag:	Not Reported
Notice of Intent #:	AE31429	Date Received:	15-MAY-15
Diameter:	2	Casing Depth:	25
Well Completion:	12-MAY-15	Well Owner:	City Of Redmond
Well Type:	Decommissioning	Driller #:	1374
Static Level:	0	Flow Rate (GPM):	0
Flow Type:	Not Reported	PSI:	0
Well Test:	Not Reported	Water Reclamation #:	8

H213
South
1/4 - 1/2 Mile
Higher

WA WELLS WALOG1000671852

Database:	Ecology Well Logs	Well Log ID:	1020378
Well Tag:	BIO359	Project Tag:	Not Reported
Notice of Intent #:	AE31429	Date Received:	15-MAY-15
Diameter:	2	Casing Depth:	25

GEOCHECK® - PHYSICAL SETTING SOURCE MAP FINDINGS

Well Completion:	12-MAY-15	Well Owner:	City Of Redmond
Well Type:	Decommissioning	Driller #:	1374
Static Level:	0	Flow Rate (GPM):	0
Flow Type:	Not Reported	PSI:	0
Well Test:	Not Reported	Water Reclamation #:	8

H214
South
1/4 - 1/2 Mile
Higher

WA WELLS WALOG1000671851

Database:	Ecology Well Logs	Well Log ID:	1020377
Well Tag:	BIO358	Project Tag:	Not Reported
Notice of Intent #:	AE31429	Date Received:	15-MAY-15
Diameter:	2	Casing Depth:	25
Well Completion:	12-MAY-15	Well Owner:	City Of Redmond
Well Type:	Decommissioning	Driller #:	1374
Static Level:	0	Flow Rate (GPM):	0
Flow Type:	Not Reported	PSI:	0
Well Test:	Not Reported	Water Reclamation #:	8

H215
South
1/4 - 1/2 Mile
Higher

WA WELLS WALOG1000676193

Database:	Ecology Well Logs	Well Log ID:	1026884
Well Tag:	BIO307	Project Tag:	Not Reported
Notice of Intent #:	DE01651	Date Received:	04-MAY-15
Diameter:	6	Casing Depth:	25
Well Completion:	04-MAR-15	Well Owner:	City Of Redmond
Well Type:	Water	Driller #:	2997
Static Level:	0	Flow Rate (GPM):	0
Flow Type:	Not Reported	PSI:	0
Well Test:	Not Reported	Water Reclamation #:	8

H216
South
1/4 - 1/2 Mile
Higher

WA WELLS WALOG1000735930

Database:	Ecology Well Logs	Well Log ID:	1590613
Well Tag:	BIY945	Project Tag:	Not Reported
Notice of Intent #:	RE13134	Date Received:	01-SEP-16
Diameter:	6	Casing Depth:	135
Well Completion:	03-AUG-16	Well Owner:	City Of Redmond
Well Type:	Resource Protection	Driller #:	3173
Static Level:	0	Flow Rate (GPM):	0
Flow Type:	Static Level	PSI:	0
Well Test:	Not Reported	Water Reclamation #:	8

GEOCHECK® - PHYSICAL SETTING SOURCE MAP FINDINGS

Map ID
 Direction
 Distance
 Elevation

Database EDR ID Number

H217
South
1/4 - 1/2 Mile
Higher

WA WELLS WALOG1000676216

Database:	Ecology Well Logs	Well Log ID:	1026908
Well Tag:	BIO353	Project Tag:	Not Reported
Notice of Intent #:	DE01651	Date Received:	04-MAY-15
Diameter:	6	Casing Depth:	25
Well Completion:	11-MAR-15	Well Owner:	City Of Redmond
Well Type:	Water	Driller #:	2997
Static Level:	0	Flow Rate (GPM):	0
Flow Type:	Not Reported	PSI:	0
Well Test:	Not Reported	Water Reclamation #:	8

H218
South
1/4 - 1/2 Mile
Higher

WA WELLS WALOG1000676215

Database:	Ecology Well Logs	Well Log ID:	1026907
Well Tag:	BIO306	Project Tag:	Not Reported
Notice of Intent #:	DE01651	Date Received:	04-MAY-15
Diameter:	6	Casing Depth:	25
Well Completion:	04-MAR-15	Well Owner:	City Of Redmond
Well Type:	Water	Driller #:	2997
Static Level:	0	Flow Rate (GPM):	0
Flow Type:	Not Reported	PSI:	0
Well Test:	Not Reported	Water Reclamation #:	8

H219
South
1/4 - 1/2 Mile
Higher

WA WELLS WALOG1000671850

Database:	Ecology Well Logs	Well Log ID:	1020376
Well Tag:	BIO357	Project Tag:	Not Reported
Notice of Intent #:	AE31429	Date Received:	15-MAY-15
Diameter:	2	Casing Depth:	25
Well Completion:	12-MAY-15	Well Owner:	City Of Redmond
Well Type:	Decommissioning	Driller #:	1374
Static Level:	0	Flow Rate (GPM):	0
Flow Type:	Not Reported	PSI:	0
Well Test:	Not Reported	Water Reclamation #:	8

H220
South
1/4 - 1/2 Mile
Higher

WA WELLS WALOG1000671845

Database:	Ecology Well Logs	Well Log ID:	1020371
Well Tag:	BIO352	Project Tag:	Not Reported
Notice of Intent #:	AE31429	Date Received:	15-MAY-15
Diameter:	2	Casing Depth:	25

GEOCHECK® - PHYSICAL SETTING SOURCE MAP FINDINGS

Well Completion:	12-MAY-15	Well Owner:	City Of Redmond
Well Type:	Decommissioning	Driller #:	1374
Static Level:	0	Flow Rate (GPM):	0
Flow Type:	Not Reported	PSI:	0
Well Test:	Not Reported	Water Reclamation #:	8

H221
South
1/4 - 1/2 Mile
Higher

WA WELLS WALOG1000671844

Database:	Ecology Well Logs	Well Log ID:	1020370
Well Tag:	BIO351	Project Tag:	Not Reported
Notice of Intent #:	AE31429	Date Received:	15-MAY-15
Diameter:	2	Casing Depth:	25
Well Completion:	12-MAY-15	Well Owner:	City Of Redmond
Well Type:	Decommissioning	Driller #:	1374
Static Level:	0	Flow Rate (GPM):	0
Flow Type:	Not Reported	PSI:	0
Well Test:	Not Reported	Water Reclamation #:	8

H222
South
1/4 - 1/2 Mile
Higher

WA WELLS WALOG1000671843

Database:	Ecology Well Logs	Well Log ID:	1020369
Well Tag:	BIO350	Project Tag:	Not Reported
Notice of Intent #:	AE31429	Date Received:	15-MAY-15
Diameter:	2	Casing Depth:	25
Well Completion:	12-MAY-15	Well Owner:	City Of Redmond
Well Type:	Decommissioning	Driller #:	1374
Static Level:	0	Flow Rate (GPM):	0
Flow Type:	Not Reported	PSI:	0
Well Test:	Not Reported	Water Reclamation #:	8

H223
South
1/4 - 1/2 Mile
Higher

WA WELLS WALOG1000671846

Database:	Ecology Well Logs	Well Log ID:	1020372
Well Tag:	BIO353	Project Tag:	Not Reported
Notice of Intent #:	AE31429	Date Received:	15-MAY-15
Diameter:	2	Casing Depth:	25
Well Completion:	12-MAY-15	Well Owner:	City Of Redmond
Well Type:	Decommissioning	Driller #:	1374
Static Level:	0	Flow Rate (GPM):	0
Flow Type:	Not Reported	PSI:	0
Well Test:	Not Reported	Water Reclamation #:	8

GEOCHECK® - PHYSICAL SETTING SOURCE MAP FINDINGS

Map ID
Direction
Distance
Elevation

Database EDR ID Number

H224
South
1/4 - 1/2 Mile
Higher

WA WELLS WALOG1000671849

Database:	Ecology Well Logs	Well Log ID:	1020375
Well Tag:	BIO356	Project Tag:	Not Reported
Notice of Intent #:	AE31429	Date Received:	15-MAY-15
Diameter:	2	Casing Depth:	25
Well Completion:	12-MAY-15	Well Owner:	City Of Redmond
Well Type:	Decommissioning	Driller #:	1374
Static Level:	0	Flow Rate (GPM):	0
Flow Type:	Not Reported	PSI:	0
Well Test:	Not Reported	Water Reclamation #:	8

H225
South
1/4 - 1/2 Mile
Higher

WA WELLS WALOG1000671848

Database:	Ecology Well Logs	Well Log ID:	1020374
Well Tag:	BIO355	Project Tag:	Not Reported
Notice of Intent #:	AE31429	Date Received:	15-MAY-15
Diameter:	2	Casing Depth:	25
Well Completion:	12-MAY-15	Well Owner:	City Of Redmond
Well Type:	Decommissioning	Driller #:	1374
Static Level:	0	Flow Rate (GPM):	0
Flow Type:	Not Reported	PSI:	0
Well Test:	Not Reported	Water Reclamation #:	8

H226
South
1/4 - 1/2 Mile
Higher

WA WELLS WALOG1000671847

Database:	Ecology Well Logs	Well Log ID:	1020373
Well Tag:	BIO354	Project Tag:	Not Reported
Notice of Intent #:	AE31429	Date Received:	15-MAY-15
Diameter:	2	Casing Depth:	25
Well Completion:	12-MAY-15	Well Owner:	City Of Redmond
Well Type:	Decommissioning	Driller #:	1374
Static Level:	0	Flow Rate (GPM):	0
Flow Type:	Not Reported	PSI:	0
Well Test:	Not Reported	Water Reclamation #:	8

H227
South
1/4 - 1/2 Mile
Higher

WA WELLS WALOG1000671826

Database:	Ecology Well Logs	Well Log ID:	1020352
Well Tag:	BIO333	Project Tag:	Not Reported
Notice of Intent #:	AE31429	Date Received:	15-MAY-15
Diameter:	2	Casing Depth:	25

GEOCHECK® - PHYSICAL SETTING SOURCE MAP FINDINGS

Well Completion:	12-MAY-15	Well Owner:	City Of Redmond
Well Type:	Decommissioning	Driller #:	1374
Static Level:	0	Flow Rate (GPM):	0
Flow Type:	Not Reported	PSI:	0
Well Test:	Not Reported	Water Reclamation #:	8

H228
South
1/4 - 1/2 Mile
Higher

WA WELLS WALOG1000671805

Database:	Ecology Well Logs	Well Log ID:	1020331
Well Tag:	BIO312	Project Tag:	Not Reported
Notice of Intent #:	AE31429	Date Received:	15-MAY-15
Diameter:	2	Casing Depth:	25
Well Completion:	12-MAY-15	Well Owner:	City Of Redmond
Well Type:	Decommissioning	Driller #:	1374
Static Level:	0	Flow Rate (GPM):	0
Flow Type:	Not Reported	PSI:	0
Well Test:	Not Reported	Water Reclamation #:	8

H229
South
1/4 - 1/2 Mile
Higher

WA WELLS WALOG1000671804

Database:	Ecology Well Logs	Well Log ID:	1020330
Well Tag:	BIO311	Project Tag:	Not Reported
Notice of Intent #:	AE31429	Date Received:	15-MAY-15
Diameter:	2	Casing Depth:	25
Well Completion:	12-MAY-15	Well Owner:	City Of Redmond
Well Type:	Decommissioning	Driller #:	1374
Static Level:	0	Flow Rate (GPM):	0
Flow Type:	Not Reported	PSI:	0
Well Test:	Not Reported	Water Reclamation #:	8

H230
South
1/4 - 1/2 Mile
Higher

WA WELLS WALOG1000671803

Database:	Ecology Well Logs	Well Log ID:	1020329
Well Tag:	BIO310	Project Tag:	Not Reported
Notice of Intent #:	AE31429	Date Received:	15-MAY-15
Diameter:	2	Casing Depth:	25
Well Completion:	12-MAY-15	Well Owner:	City Of Redmond
Well Type:	Decommissioning	Driller #:	1374
Static Level:	0	Flow Rate (GPM):	0
Flow Type:	Not Reported	PSI:	0
Well Test:	Not Reported	Water Reclamation #:	8

GEOCHECK® - PHYSICAL SETTING SOURCE MAP FINDINGS

Map ID
 Direction
 Distance
 Elevation

Database EDR ID Number

H231
South
1/4 - 1/2 Mile
Higher

WA WELLS WALOG1000671806

Database:	Ecology Well Logs	Well Log ID:	1020332
Well Tag:	BIO313	Project Tag:	Not Reported
Notice of Intent #:	AE31429	Date Received:	15-MAY-15
Diameter:	2	Casing Depth:	25
Well Completion:	12-MAY-15	Well Owner:	City Of Redmond
Well Type:	Decommissioning	Driller #:	1374
Static Level:	0	Flow Rate (GPM):	0
Flow Type:	Not Reported	PSI:	0
Well Test:	Not Reported	Water Reclamation #:	8

H232
South
1/4 - 1/2 Mile
Higher

WA WELLS WALOG1000671809

Database:	Ecology Well Logs	Well Log ID:	1020335
Well Tag:	BIO316	Project Tag:	Not Reported
Notice of Intent #:	AE31429	Date Received:	15-MAY-15
Diameter:	2	Casing Depth:	25
Well Completion:	12-MAY-15	Well Owner:	City Of Redmond
Well Type:	Decommissioning	Driller #:	1374
Static Level:	0	Flow Rate (GPM):	0
Flow Type:	Not Reported	PSI:	0
Well Test:	Not Reported	Water Reclamation #:	8

H233
South
1/4 - 1/2 Mile
Higher

WA WELLS WALOG1000671808

Database:	Ecology Well Logs	Well Log ID:	1020334
Well Tag:	BIO315	Project Tag:	Not Reported
Notice of Intent #:	AE31429	Date Received:	15-MAY-15
Diameter:	2	Casing Depth:	25
Well Completion:	12-MAY-15	Well Owner:	City Of Redmond
Well Type:	Decommissioning	Driller #:	1374
Static Level:	0	Flow Rate (GPM):	0
Flow Type:	Not Reported	PSI:	0
Well Test:	Not Reported	Water Reclamation #:	8

H234
South
1/4 - 1/2 Mile
Higher

WA WELLS WALOG1000671807

Database:	Ecology Well Logs	Well Log ID:	1020333
Well Tag:	BIO314	Project Tag:	Not Reported
Notice of Intent #:	AE31429	Date Received:	15-MAY-15
Diameter:	2	Casing Depth:	25

GEOCHECK® - PHYSICAL SETTING SOURCE MAP FINDINGS

Well Completion:	12-MAY-15	Well Owner:	City Of Redmond
Well Type:	Decommissioning	Driller #:	1374
Static Level:	0	Flow Rate (GPM):	0
Flow Type:	Not Reported	PSI:	0
Well Test:	Not Reported	Water Reclamation #:	8

H235
South
1/4 - 1/2 Mile
Higher

WA WELLS WALOG1000671802

Database:	Ecology Well Logs	Well Log ID:	1020328
Well Tag:	BIO309	Project Tag:	Not Reported
Notice of Intent #:	AE31429	Date Received:	15-MAY-15
Diameter:	2	Casing Depth:	25
Well Completion:	12-MAY-15	Well Owner:	City Of Redmond
Well Type:	Decommissioning	Driller #:	1374
Static Level:	0	Flow Rate (GPM):	0
Flow Type:	Not Reported	PSI:	0
Well Test:	Not Reported	Water Reclamation #:	8

H236
South
1/4 - 1/2 Mile
Higher

WA WELLS WALOG1000671797

Database:	Ecology Well Logs	Well Log ID:	1020323
Well Tag:	BIO304	Project Tag:	Not Reported
Notice of Intent #:	AE31429	Date Received:	15-MAY-15
Diameter:	2	Casing Depth:	25
Well Completion:	12-MAY-15	Well Owner:	City Of Redmond
Well Type:	Decommissioning	Driller #:	1374
Static Level:	0	Flow Rate (GPM):	0
Flow Type:	Not Reported	PSI:	0
Well Test:	Not Reported	Water Reclamation #:	8

H237
South
1/4 - 1/2 Mile
Higher

WA WELLS WALOG1000671796

Database:	Ecology Well Logs	Well Log ID:	1020322
Well Tag:	BIO303	Project Tag:	Not Reported
Notice of Intent #:	AE31429	Date Received:	15-MAY-15
Diameter:	2	Casing Depth:	25
Well Completion:	12-MAY-15	Well Owner:	City Of Redmond
Well Type:	Decommissioning	Driller #:	1374
Static Level:	0	Flow Rate (GPM):	0
Flow Type:	Not Reported	PSI:	0
Well Test:	Not Reported	Water Reclamation #:	8

GEOCHECK® - PHYSICAL SETTING SOURCE MAP FINDINGS

Map ID
Direction
Distance
Elevation

Database EDR ID Number

H238
South
1/4 - 1/2 Mile
Higher

WA WELLS WALOG1000671795

Database:	Ecology Well Logs	Well Log ID:	1020321
Well Tag:	BIO302	Project Tag:	Not Reported
Notice of Intent #:	AE31429	Date Received:	15-MAY-15
Diameter:	2	Casing Depth:	25
Well Completion:	12-MAY-15	Well Owner:	City Of Redmond
Well Type:	Decommissioning	Driller #:	1374
Static Level:	0	Flow Rate (GPM):	0
Flow Type:	Not Reported	PSI:	0
Well Test:	Not Reported	Water Reclamation #:	8

H239
South
1/4 - 1/2 Mile
Higher

WA WELLS WALOG1000671798

Database:	Ecology Well Logs	Well Log ID:	1020324
Well Tag:	BIO305	Project Tag:	Not Reported
Notice of Intent #:	AE31429	Date Received:	15-MAY-15
Diameter:	2	Casing Depth:	25
Well Completion:	12-MAY-15	Well Owner:	City Of Redmond
Well Type:	Decommissioning	Driller #:	1374
Static Level:	0	Flow Rate (GPM):	0
Flow Type:	Not Reported	PSI:	0
Well Test:	Not Reported	Water Reclamation #:	8

H240
South
1/4 - 1/2 Mile
Higher

WA WELLS WALOG1000671801

Database:	Ecology Well Logs	Well Log ID:	1020327
Well Tag:	BIO308	Project Tag:	Not Reported
Notice of Intent #:	AE31429	Date Received:	15-MAY-15
Diameter:	2	Casing Depth:	25
Well Completion:	12-MAY-15	Well Owner:	City Of Redmond
Well Type:	Decommissioning	Driller #:	1374
Static Level:	0	Flow Rate (GPM):	0
Flow Type:	Not Reported	PSI:	0
Well Test:	Not Reported	Water Reclamation #:	8

H241
South
1/4 - 1/2 Mile
Higher

WA WELLS WALOG1000671800

Database:	Ecology Well Logs	Well Log ID:	1020326
Well Tag:	BIO307	Project Tag:	Not Reported
Notice of Intent #:	AE31429	Date Received:	15-MAY-15
Diameter:	2	Casing Depth:	25

GEOCHECK® - PHYSICAL SETTING SOURCE MAP FINDINGS

Well Completion:	12-MAY-15	Well Owner:	City Of Redmond
Well Type:	Decommissioning	Driller #:	1374
Static Level:	0	Flow Rate (GPM):	0
Flow Type:	Not Reported	PSI:	0
Well Test:	Not Reported	Water Reclamation #:	8

H242
South
1/4 - 1/2 Mile
Higher

WA WELLS WALOG1000671799

Database:	Ecology Well Logs	Well Log ID:	1020325
Well Tag:	BIO306	Project Tag:	Not Reported
Notice of Intent #:	AE31429	Date Received:	15-MAY-15
Diameter:	2	Casing Depth:	25
Well Completion:	12-MAY-15	Well Owner:	City Of Redmond
Well Type:	Decommissioning	Driller #:	1374
Static Level:	0	Flow Rate (GPM):	0
Flow Type:	Not Reported	PSI:	0
Well Test:	Not Reported	Water Reclamation #:	8

H243
South
1/4 - 1/2 Mile
Higher

WA WELLS WALOG1000671810

Database:	Ecology Well Logs	Well Log ID:	1020336
Well Tag:	BIO317	Project Tag:	Not Reported
Notice of Intent #:	AE31429	Date Received:	15-MAY-15
Diameter:	2	Casing Depth:	25
Well Completion:	12-MAY-15	Well Owner:	City Of Redmond
Well Type:	Decommissioning	Driller #:	1374
Static Level:	0	Flow Rate (GPM):	0
Flow Type:	Not Reported	PSI:	0
Well Test:	Not Reported	Water Reclamation #:	8

H244
South
1/4 - 1/2 Mile
Higher

WA WELLS WALOG1000671821

Database:	Ecology Well Logs	Well Log ID:	1020347
Well Tag:	BIO328	Project Tag:	Not Reported
Notice of Intent #:	AE31429	Date Received:	15-MAY-15
Diameter:	2	Casing Depth:	25
Well Completion:	12-MAY-15	Well Owner:	City Of Redmond
Well Type:	Decommissioning	Driller #:	1374
Static Level:	0	Flow Rate (GPM):	0
Flow Type:	Not Reported	PSI:	0
Well Test:	Not Reported	Water Reclamation #:	8

GEOCHECK® - PHYSICAL SETTING SOURCE MAP FINDINGS

Map ID
 Direction
 Distance
 Elevation

Database EDR ID Number

H245
South
1/4 - 1/2 Mile
Higher

WA WELLS WALOG1000671820

Database:	Ecology Well Logs	Well Log ID:	1020346
Well Tag:	BIO327	Project Tag:	Not Reported
Notice of Intent #:	AE31429	Date Received:	15-MAY-15
Diameter:	2	Casing Depth:	25
Well Completion:	12-MAY-15	Well Owner:	City Of Redmond
Well Type:	Decommissioning	Driller #:	1374
Static Level:	0	Flow Rate (GPM):	0
Flow Type:	Not Reported	PSI:	0
Well Test:	Not Reported	Water Reclamation #:	8

H246
South
1/4 - 1/2 Mile
Higher

WA WELLS WALOG1000671819

Database:	Ecology Well Logs	Well Log ID:	1020345
Well Tag:	BIO326	Project Tag:	Not Reported
Notice of Intent #:	AE31429	Date Received:	15-MAY-15
Diameter:	2	Casing Depth:	25
Well Completion:	12-MAY-15	Well Owner:	City Of Redmond
Well Type:	Decommissioning	Driller #:	1374
Static Level:	0	Flow Rate (GPM):	0
Flow Type:	Not Reported	PSI:	0
Well Test:	Not Reported	Water Reclamation #:	8

H247
South
1/4 - 1/2 Mile
Higher

WA WELLS WALOG1000671822

Database:	Ecology Well Logs	Well Log ID:	1020348
Well Tag:	BIO329	Project Tag:	Not Reported
Notice of Intent #:	AE31429	Date Received:	15-MAY-15
Diameter:	2	Casing Depth:	25
Well Completion:	12-MAY-15	Well Owner:	City Of Redmond
Well Type:	Decommissioning	Driller #:	1374
Static Level:	0	Flow Rate (GPM):	0
Flow Type:	Not Reported	PSI:	0
Well Test:	Not Reported	Water Reclamation #:	8

H248
South
1/4 - 1/2 Mile
Higher

WA WELLS WALOG1000671825

Database:	Ecology Well Logs	Well Log ID:	1020351
Well Tag:	BIO332	Project Tag:	Not Reported
Notice of Intent #:	AE31429	Date Received:	15-MAY-15
Diameter:	2	Casing Depth:	25

GEOCHECK® - PHYSICAL SETTING SOURCE MAP FINDINGS

Well Completion:	12-MAY-15	Well Owner:	City Of Redmond
Well Type:	Decommissioning	Driller #:	1374
Static Level:	0	Flow Rate (GPM):	0
Flow Type:	Not Reported	PSI:	0
Well Test:	Not Reported	Water Reclamation #:	8

H249
South
1/4 - 1/2 Mile
Higher

WA WELLS WALOG1000671824

Database:	Ecology Well Logs	Well Log ID:	1020350
Well Tag:	BIO331	Project Tag:	Not Reported
Notice of Intent #:	AE31429	Date Received:	15-MAY-15
Diameter:	2	Casing Depth:	25
Well Completion:	12-MAY-15	Well Owner:	City Of Redmond
Well Type:	Decommissioning	Driller #:	1374
Static Level:	0	Flow Rate (GPM):	0
Flow Type:	Not Reported	PSI:	0
Well Test:	Not Reported	Water Reclamation #:	8

H250
South
1/4 - 1/2 Mile
Higher

WA WELLS WALOG1000671823

Database:	Ecology Well Logs	Well Log ID:	1020349
Well Tag:	BIO330	Project Tag:	Not Reported
Notice of Intent #:	AE31429	Date Received:	15-MAY-15
Diameter:	2	Casing Depth:	25
Well Completion:	12-MAY-15	Well Owner:	City Of Redmond
Well Type:	Decommissioning	Driller #:	1374
Static Level:	0	Flow Rate (GPM):	0
Flow Type:	Not Reported	PSI:	0
Well Test:	Not Reported	Water Reclamation #:	8

H251
South
1/4 - 1/2 Mile
Higher

WA WELLS WALOG1000671818

Database:	Ecology Well Logs	Well Log ID:	1020344
Well Tag:	BIO325	Project Tag:	Not Reported
Notice of Intent #:	AE31429	Date Received:	15-MAY-15
Diameter:	2	Casing Depth:	25
Well Completion:	12-MAY-15	Well Owner:	City Of Redmond
Well Type:	Decommissioning	Driller #:	1374
Static Level:	0	Flow Rate (GPM):	0
Flow Type:	Not Reported	PSI:	0
Well Test:	Not Reported	Water Reclamation #:	8

GEOCHECK® - PHYSICAL SETTING SOURCE MAP FINDINGS

Map ID
Direction
Distance
Elevation

Database EDR ID Number

H252
South
1/4 - 1/2 Mile
Higher

WA WELLS WALOG1000671813

Database:	Ecology Well Logs	Well Log ID:	1020339
Well Tag:	BIO320	Project Tag:	Not Reported
Notice of Intent #:	AE31429	Date Received:	15-MAY-15
Diameter:	2	Casing Depth:	25
Well Completion:	12-MAY-15	Well Owner:	City Of Redmond
Well Type:	Decommissioning	Driller #:	1374
Static Level:	0	Flow Rate (GPM):	0
Flow Type:	Not Reported	PSI:	0
Well Test:	Not Reported	Water Reclamation #:	8

H253
South
1/4 - 1/2 Mile
Higher

WA WELLS WALOG1000671812

Database:	Ecology Well Logs	Well Log ID:	1020338
Well Tag:	BIO319	Project Tag:	Not Reported
Notice of Intent #:	AE31429	Date Received:	15-MAY-15
Diameter:	2	Casing Depth:	25
Well Completion:	12-MAY-15	Well Owner:	City Of Redmond
Well Type:	Decommissioning	Driller #:	1374
Static Level:	0	Flow Rate (GPM):	0
Flow Type:	Not Reported	PSI:	0
Well Test:	Not Reported	Water Reclamation #:	8

H254
South
1/4 - 1/2 Mile
Higher

WA WELLS WALOG1000671811

Database:	Ecology Well Logs	Well Log ID:	1020337
Well Tag:	BIO318	Project Tag:	Not Reported
Notice of Intent #:	AE31429	Date Received:	15-MAY-15
Diameter:	2	Casing Depth:	25
Well Completion:	12-MAY-15	Well Owner:	City Of Redmond
Well Type:	Decommissioning	Driller #:	1374
Static Level:	0	Flow Rate (GPM):	0
Flow Type:	Not Reported	PSI:	0
Well Test:	Not Reported	Water Reclamation #:	8

H255
South
1/4 - 1/2 Mile
Higher

WA WELLS WALOG1000671814

Database:	Ecology Well Logs	Well Log ID:	1020340
Well Tag:	BIO321	Project Tag:	Not Reported
Notice of Intent #:	AE31429	Date Received:	15-MAY-15
Diameter:	2	Casing Depth:	25

GEOCHECK® - PHYSICAL SETTING SOURCE MAP FINDINGS

Well Completion:	12-MAY-15	Well Owner:	City Of Redmond
Well Type:	Decommissioning	Driller #:	1374
Static Level:	0	Flow Rate (GPM):	0
Flow Type:	Not Reported	PSI:	0
Well Test:	Not Reported	Water Reclamation #:	8

H256
South
1/4 - 1/2 Mile
Higher

WA WELLS WALOG1000671817

Database:	Ecology Well Logs	Well Log ID:	1020343
Well Tag:	BIO324	Project Tag:	Not Reported
Notice of Intent #:	AE31429	Date Received:	15-MAY-15
Diameter:	2	Casing Depth:	25
Well Completion:	12-MAY-15	Well Owner:	City Of Redmond
Well Type:	Decommissioning	Driller #:	1374
Static Level:	0	Flow Rate (GPM):	0
Flow Type:	Not Reported	PSI:	0
Well Test:	Not Reported	Water Reclamation #:	8

H257
South
1/4 - 1/2 Mile
Higher

WA WELLS WALOG1000671816

Database:	Ecology Well Logs	Well Log ID:	1020342
Well Tag:	BIO323	Project Tag:	Not Reported
Notice of Intent #:	AE31429	Date Received:	15-MAY-15
Diameter:	2	Casing Depth:	25
Well Completion:	12-MAY-15	Well Owner:	City Of Redmond
Well Type:	Decommissioning	Driller #:	1374
Static Level:	0	Flow Rate (GPM):	0
Flow Type:	Not Reported	PSI:	0
Well Test:	Not Reported	Water Reclamation #:	8

H258
South
1/4 - 1/2 Mile
Higher

WA WELLS WALOG1000671815

Database:	Ecology Well Logs	Well Log ID:	1020341
Well Tag:	BIO322	Project Tag:	Not Reported
Notice of Intent #:	AE31429	Date Received:	15-MAY-15
Diameter:	2	Casing Depth:	25
Well Completion:	12-MAY-15	Well Owner:	City Of Redmond
Well Type:	Decommissioning	Driller #:	1374
Static Level:	0	Flow Rate (GPM):	0
Flow Type:	Not Reported	PSI:	0
Well Test:	Not Reported	Water Reclamation #:	8

GEOCHECK® - PHYSICAL SETTING SOURCE MAP FINDINGS

Map ID
Direction
Distance
Elevation

Database EDR ID Number

259
SW
1/4 - 1/2 Mile
Higher

FED USGS USGS40001267076

Organization ID:	USGS-WA	Type:	Well
Organization Name:	USGS Washington Water Science Center	HUC:	17110012
Monitor Location:	25N/06E-18F01	Drainage Area Units:	Not Reported
Description:	Not Reported	Contrib Drainage Area Units:	Not Reported
Drainage Area:	Not Reported	Formation Type:	Not Reported
Contrib Drainage Area:	Not Reported	Construction Date:	19010101
Aquifer:	Not Reported	Well Depth Units:	ft
Aquifer Type:	Not Reported	Well Hole Depth Units:	Not Reported
Well Depth:	81		
Well Hole Depth:	Not Reported		

Ground water levels,Number of Measurements:	1	Level reading date:	1962-08-15
Feet below surface:	62	Feet to sea level:	Not Reported
Note:	Not Reported		

I260
SSE
1/4 - 1/2 Mile
Lower

WA WELLS WALOG1000771878

Database:	Ecology Well Logs	Well Log ID:	1722159
Well Tag:	Not Reported	Project Tag:	MDP-3
Notice of Intent #:	SE66499	Date Received:	12-JUL-18
Diameter:	2.25	Casing Depth:	15
Well Completion:	14-JUN-18	Well Owner:	Cadmen Inc
Well Type:	Resource Protection	Driller #:	3216
Static Level:	0	Flow Rate (GPM):	0
Flow Type:	Dry Hole	PSI:	0
Well Test:	Not Reported	Water Reclamation #:	8

I261
SSE
1/4 - 1/2 Mile
Lower

WA WELLS WALOG1000771877

Database:	Ecology Well Logs	Well Log ID:	1722158
Well Tag:	Not Reported	Project Tag:	MDP-11
Notice of Intent #:	AE49563	Date Received:	12-JUL-18
Diameter:	2.25	Casing Depth:	20
Well Completion:	14-JUN-18	Well Owner:	Cadmen Inc
Well Type:	Decommissioning	Driller #:	3216
Static Level:	0	Flow Rate (GPM):	0
Flow Type:	Dry Hole	PSI:	0
Well Test:	Not Reported	Water Reclamation #:	8

GEOCHECK® - PHYSICAL SETTING SOURCE MAP FINDINGS

Map ID
Direction
Distance
Elevation

Database EDR ID Number

I262
SSE
1/4 - 1/2 Mile
Lower

WA WELLS WALOG1000772386

Database:	Ecology Well Logs	Well Log ID:	1722161
Well Tag:	Not Reported	Project Tag:	MDP-3
Notice of Intent #:	AE49563	Date Received:	12-JUL-18
Diameter:	2.25	Casing Depth:	15
Well Completion:	14-JUN-18	Well Owner:	Cadmen Inc
Well Type:	Decommissioning	Driller #:	3216
Static Level:	0	Flow Rate (GPM):	0
Flow Type:	Dry Hole	PSI:	0
Well Test:	Not Reported	Water Reclamation #:	8

I263
SSE
1/4 - 1/2 Mile
Lower

WA WELLS WALOG1000771879

Database:	Ecology Well Logs	Well Log ID:	1722160
Well Tag:	Not Reported	Project Tag:	MDP-17
Notice of Intent #:	SE66499	Date Received:	12-JUL-18
Diameter:	2.25	Casing Depth:	15
Well Completion:	14-JUN-18	Well Owner:	Cadmen Inc
Well Type:	Resource Protection	Driller #:	3216
Static Level:	0	Flow Rate (GPM):	0
Flow Type:	Dry Hole	PSI:	0
Well Test:	Not Reported	Water Reclamation #:	8

I264
SSE
1/4 - 1/2 Mile
Lower

WA WELLS WALOG1000362242

Database:	Ecology Well Logs	Well Log ID:	460796
Well Tag:	Not Reported	Project Tag:	Not Reported
Notice of Intent #:	A121089	Date Received:	13-NOV-06
Diameter:	2	Casing Depth:	18
Well Completion:	18-OCT-06	Well Owner:	Dry Cleaner Landau
Well Type:	Decommissioning	Driller #:	Not Reported
Static Level:	0	Flow Rate (GPM):	0
Flow Type:	Not Reported	PSI:	0
Well Test:	Not Reported	Water Reclamation #:	8

I265
SSE
1/4 - 1/2 Mile
Lower

WA WELLS WALOG1000362241

Database:	Ecology Well Logs	Well Log ID:	460795
Well Tag:	Not Reported	Project Tag:	Not Reported
Notice of Intent #:	A121089	Date Received:	13-NOV-06
Diameter:	2	Casing Depth:	18

GEOCHECK® - PHYSICAL SETTING SOURCE MAP FINDINGS

Well Completion:	18-OCT-06	Well Owner:	Dry Cleaner Landau
Well Type:	Decommissioning	Driller #:	Not Reported
Static Level:	0	Flow Rate (GPM):	0
Flow Type:	Not Reported	PSI:	0
Well Test:	Not Reported	Water Reclamation #:	8

I266
SSE
1/4 - 1/2 Mile
Lower

WA WELLS WALOG1000771876

Database:	Ecology Well Logs	Well Log ID:	1722157
Well Tag:	Not Reported	Project Tag:	MDP-11
Notice of Intent #:	SE66499	Date Received:	12-JUL-18
Diameter:	2.25	Casing Depth:	20
Well Completion:	14-JUN-18	Well Owner:	Cadmen Inc
Well Type:	Resource Protection	Driller #:	3216
Static Level:	0	Flow Rate (GPM):	0
Flow Type:	Dry Hole	PSI:	0
Well Test:	Not Reported	Water Reclamation #:	8

I267
SSE
1/4 - 1/2 Mile
Lower

WA WELLS WALOG1000362243

Database:	Ecology Well Logs	Well Log ID:	460797
Well Tag:	Not Reported	Project Tag:	Not Reported
Notice of Intent #:	A121089	Date Received:	13-NOV-06
Diameter:	2	Casing Depth:	27
Well Completion:	18-OCT-06	Well Owner:	Dry Cleaner Landau
Well Type:	Decommissioning	Driller #:	Not Reported
Static Level:	0	Flow Rate (GPM):	0
Flow Type:	Not Reported	PSI:	0
Well Test:	Not Reported	Water Reclamation #:	8

I268
SSE
1/4 - 1/2 Mile
Lower

WA WELLS WALOG1000772387

Database:	Ecology Well Logs	Well Log ID:	1722162
Well Tag:	Not Reported	Project Tag:	MDP-17
Notice of Intent #:	AE49563	Date Received:	12-JUL-18
Diameter:	2.25	Casing Depth:	15
Well Completion:	14-JUN-18	Well Owner:	Cadmen Inc
Well Type:	Decommissioning	Driller #:	3216
Static Level:	0	Flow Rate (GPM):	0
Flow Type:	Dry Hole	PSI:	0
Well Test:	Not Reported	Water Reclamation #:	8

GEOCHECK® - PHYSICAL SETTING SOURCE MAP FINDINGS

Map ID
Direction
Distance
Elevation

Database EDR ID Number

I269
SSE
1/4 - 1/2 Mile
Lower

WA WELLS WALOG1000772393

Database:	Ecology Well Logs	Well Log ID:	1722168
Well Tag:	Not Reported	Project Tag:	DP14
Notice of Intent #:	SE66499	Date Received:	12-JUL-18
Diameter:	2.25	Casing Depth:	10
Well Completion:	15-JUN-18	Well Owner:	Cadmen Inc
Well Type:	Resource Protection	Driller #:	3216
Static Level:	0	Flow Rate (GPM):	0
Flow Type:	Dry Hole	PSI:	0
Well Test:	Not Reported	Water Reclamation #:	8

I270
SSE
1/4 - 1/2 Mile
Lower

WA WELLS WALOG1000772392

Database:	Ecology Well Logs	Well Log ID:	1722167
Well Tag:	Not Reported	Project Tag:	DP19
Notice of Intent #:	SE66499	Date Received:	12-JUL-18
Diameter:	2.25	Casing Depth:	10
Well Completion:	15-JUN-18	Well Owner:	Cadmen Inc
Well Type:	Resource Protection	Driller #:	3216
Static Level:	0	Flow Rate (GPM):	0
Flow Type:	Dry Hole	PSI:	0
Well Test:	Not Reported	Water Reclamation #:	8

I271
SSE
1/4 - 1/2 Mile
Lower

WA WELLS WALOG1000772395

Database:	Ecology Well Logs	Well Log ID:	1722170
Well Tag:	Not Reported	Project Tag:	DP4B
Notice of Intent #:	AE49563	Date Received:	12-JUL-18
Diameter:	2.25	Casing Depth:	10
Well Completion:	15-JUN-18	Well Owner:	Cadmen Inc
Well Type:	Decommissioning	Driller #:	3216
Static Level:	0	Flow Rate (GPM):	0
Flow Type:	Dry Hole	PSI:	0
Well Test:	Not Reported	Water Reclamation #:	8

I272
SSE
1/4 - 1/2 Mile
Lower

WA WELLS WALOG1000772394

Database:	Ecology Well Logs	Well Log ID:	1722169
Well Tag:	Not Reported	Project Tag:	DP18
Notice of Intent #:	SE66499	Date Received:	12-JUL-18
Diameter:	2.25	Casing Depth:	10

GEOCHECK® - PHYSICAL SETTING SOURCE MAP FINDINGS

Well Completion:	15-JUN-18	Well Owner:	Cadmen Inc
Well Type:	Resource Protection	Driller #:	3216
Static Level:	0	Flow Rate (GPM):	0
Flow Type:	Dry Hole	PSI:	0
Well Test:	Not Reported	Water Reclamation #:	8

I273
SSE
1/4 - 1/2 Mile
Lower

WA WELLS WALOG1000772389

Database:	Ecology Well Logs	Well Log ID:	1722164
Well Tag:	Not Reported	Project Tag:	DP9
Notice of Intent #:	SE66499	Date Received:	12-JUL-18
Diameter:	2.25	Casing Depth:	10
Well Completion:	15-JUN-18	Well Owner:	Cadmen Inc
Well Type:	Resource Protection	Driller #:	3216
Static Level:	0	Flow Rate (GPM):	0
Flow Type:	Dry Hole	PSI:	0
Well Test:	Not Reported	Water Reclamation #:	8

I274
SSE
1/4 - 1/2 Mile
Lower

WA WELLS WALOG1000772388

Database:	Ecology Well Logs	Well Log ID:	1722163
Well Tag:	Not Reported	Project Tag:	DP4B
Notice of Intent #:	SE66499	Date Received:	12-JUL-18
Diameter:	2.25	Casing Depth:	10
Well Completion:	15-JUN-18	Well Owner:	Cadmen Inc
Well Type:	Resource Protection	Driller #:	3216
Static Level:	0	Flow Rate (GPM):	0
Flow Type:	Dry Hole	PSI:	0
Well Test:	Not Reported	Water Reclamation #:	8

I275
SSE
1/4 - 1/2 Mile
Lower

WA WELLS WALOG1000772391

Database:	Ecology Well Logs	Well Log ID:	1722166
Well Tag:	Not Reported	Project Tag:	DP13
Notice of Intent #:	SE66499	Date Received:	12-JUL-18
Diameter:	2.25	Casing Depth:	10
Well Completion:	15-JUN-18	Well Owner:	Cadmen Inc
Well Type:	Resource Protection	Driller #:	3216
Static Level:	0	Flow Rate (GPM):	0
Flow Type:	Dry Hole	PSI:	0
Well Test:	Not Reported	Water Reclamation #:	8

GEOCHECK® - PHYSICAL SETTING SOURCE MAP FINDINGS

Map ID
Direction
Distance
Elevation

Database EDR ID Number

I276
SSE
1/4 - 1/2 Mile
Lower

WA WELLS WALOG1000772390

Database:	Ecology Well Logs	Well Log ID:	1722165
Well Tag:	Not Reported	Project Tag:	DP5
Notice of Intent #:	SE66499	Date Received:	12-JUL-18
Diameter:	2.25	Casing Depth:	10
Well Completion:	15-JUN-18	Well Owner:	Cadmen Inc
Well Type:	Resource Protection	Driller #:	3216
Static Level:	0	Flow Rate (GPM):	0
Flow Type:	Dry Hole	PSI:	0
Well Test:	Not Reported	Water Reclamation #:	8

I277
SSE
1/4 - 1/2 Mile
Lower

WA WELLS WALOG1000362240

Database:	Ecology Well Logs	Well Log ID:	460794
Well Tag:	Not Reported	Project Tag:	Not Reported
Notice of Intent #:	A121089	Date Received:	13-NOV-06
Diameter:	2	Casing Depth:	18
Well Completion:	18-OCT-06	Well Owner:	Dry Cleaner Landau
Well Type:	Decommissioning	Driller #:	Not Reported
Static Level:	0	Flow Rate (GPM):	0
Flow Type:	Not Reported	PSI:	0
Well Test:	Not Reported	Water Reclamation #:	8

I278
SSE
1/4 - 1/2 Mile
Lower

WA WELLS WALOG1000362228

Database:	Ecology Well Logs	Well Log ID:	460782
Well Tag:	Not Reported	Project Tag:	Not Reported
Notice of Intent #:	S030774	Date Received:	13-NOV-06
Diameter:	2	Casing Depth:	16
Well Completion:	18-OCT-06	Well Owner:	Dry Cleaner Landau
Well Type:	Resource Protection	Driller #:	Not Reported
Static Level:	0	Flow Rate (GPM):	0
Flow Type:	Not Reported	PSI:	0
Well Test:	Not Reported	Water Reclamation #:	8

I279
SSE
1/4 - 1/2 Mile
Lower

WA WELLS WALOG1000362227

Database:	Ecology Well Logs	Well Log ID:	460781
Well Tag:	Not Reported	Project Tag:	Not Reported
Notice of Intent #:	S030774	Date Received:	13-NOV-06
Diameter:	2	Casing Depth:	16

GEOCHECK® - PHYSICAL SETTING SOURCE MAP FINDINGS

Well Completion:	18-OCT-06	Well Owner:	Dry Cleaner Landau
Well Type:	Resource Protection	Driller #:	Not Reported
Static Level:	0	Flow Rate (GPM):	0
Flow Type:	Not Reported	PSI:	0
Well Test:	Not Reported	Water Reclamation #:	8

I280
SSE
1/4 - 1/2 Mile
Lower

WA WELLS WALOG1000362230

Database:	Ecology Well Logs	Well Log ID:	460784
Well Tag:	Not Reported	Project Tag:	Not Reported
Notice of Intent #:	A121088	Date Received:	13-NOV-06
Diameter:	2	Casing Depth:	16
Well Completion:	18-OCT-06	Well Owner:	Dry Cleaner Landau
Well Type:	Decommissioning	Driller #:	Not Reported
Static Level:	0	Flow Rate (GPM):	0
Flow Type:	Not Reported	PSI:	0
Well Test:	Not Reported	Water Reclamation #:	8

I281
SSE
1/4 - 1/2 Mile
Lower

WA WELLS WALOG1000362229

Database:	Ecology Well Logs	Well Log ID:	460783
Well Tag:	Not Reported	Project Tag:	Not Reported
Notice of Intent #:	A121088	Date Received:	13-NOV-06
Diameter:	2	Casing Depth:	16
Well Completion:	18-OCT-06	Well Owner:	Dry Cleaner Landau
Well Type:	Decommissioning	Driller #:	Not Reported
Static Level:	0	Flow Rate (GPM):	0
Flow Type:	Not Reported	PSI:	0
Well Test:	Not Reported	Water Reclamation #:	8

I282
SSE
1/4 - 1/2 Mile
Lower

WA WELLS WALOG1000362224

Database:	Ecology Well Logs	Well Log ID:	460778
Well Tag:	Not Reported	Project Tag:	Not Reported
Notice of Intent #:	S030774	Date Received:	13-NOV-06
Diameter:	2	Casing Depth:	16
Well Completion:	18-OCT-06	Well Owner:	Dry Cleaner Landau
Well Type:	Resource Protection	Driller #:	Not Reported
Static Level:	0	Flow Rate (GPM):	0
Flow Type:	Not Reported	PSI:	0
Well Test:	Not Reported	Water Reclamation #:	8

GEOCHECK® - PHYSICAL SETTING SOURCE MAP FINDINGS

Map ID
Direction
Distance
Elevation

Database EDR ID Number

I283
SSE
1/4 - 1/2 Mile
Lower

WA WELLS WALOG1000249117

Database:	Ecology Well Logs	Well Log ID:	323431
Well Tag:	AFK436	Project Tag:	Not Reported
Notice of Intent #:	R048299	Date Received:	07-APR-00
Diameter:	0	Casing Depth:	10
Well Completion:	13-MAR-00	Well Owner:	Puget Sound Energy
Well Type:	Resource Protection	Driller #:	Not Reported
Static Level:	0	Flow Rate (GPM):	0
Flow Type:	Not Reported	PSI:	0
Well Test:	Not Reported	Water Reclamation #:	8

I284
SSE
1/4 - 1/2 Mile
Lower

WA WELLS WALOG1000362226

Database:	Ecology Well Logs	Well Log ID:	460780
Well Tag:	Not Reported	Project Tag:	Not Reported
Notice of Intent #:	S030774	Date Received:	13-NOV-06
Diameter:	2	Casing Depth:	16
Well Completion:	18-OCT-06	Well Owner:	Dry Cleaner Landau
Well Type:	Resource Protection	Driller #:	Not Reported
Static Level:	0	Flow Rate (GPM):	0
Flow Type:	Not Reported	PSI:	0
Well Test:	Not Reported	Water Reclamation #:	8

I285
SSE
1/4 - 1/2 Mile
Lower

WA WELLS WALOG1000362225

Database:	Ecology Well Logs	Well Log ID:	460779
Well Tag:	Not Reported	Project Tag:	Not Reported
Notice of Intent #:	S030774	Date Received:	13-NOV-06
Diameter:	2	Casing Depth:	16
Well Completion:	18-OCT-06	Well Owner:	Dry Cleaner Landau
Well Type:	Resource Protection	Driller #:	Not Reported
Static Level:	0	Flow Rate (GPM):	0
Flow Type:	Not Reported	PSI:	0
Well Test:	Not Reported	Water Reclamation #:	8

I286
SSE
1/4 - 1/2 Mile
Lower

WA WELLS WALOG1000362231

Database:	Ecology Well Logs	Well Log ID:	460785
Well Tag:	Not Reported	Project Tag:	Not Reported
Notice of Intent #:	A121088	Date Received:	13-NOV-06
Diameter:	2	Casing Depth:	16

GEOCHECK® - PHYSICAL SETTING SOURCE MAP FINDINGS

Well Completion:	18-OCT-06	Well Owner:	Dry Cleaner Landau
Well Type:	Decommissioning	Driller #:	Not Reported
Static Level:	0	Flow Rate (GPM):	0
Flow Type:	Not Reported	PSI:	0
Well Test:	Not Reported	Water Reclamation #:	8

I287
SSE
1/4 - 1/2 Mile
Lower

WA WELLS WALOG1000362237

Database:	Ecology Well Logs	Well Log ID:	460791
Well Tag:	Not Reported	Project Tag:	Not Reported
Notice of Intent #:	E006417	Date Received:	13-NOV-06
Diameter:	2	Casing Depth:	18
Well Completion:	18-OCT-06	Well Owner:	Dry Cleaner Landau
Well Type:	Resource Protection	Driller #:	Not Reported
Static Level:	0	Flow Rate (GPM):	0
Flow Type:	Not Reported	PSI:	0
Well Test:	Not Reported	Water Reclamation #:	8

I288
SSE
1/4 - 1/2 Mile
Lower

WA WELLS WALOG1000362236

Database:	Ecology Well Logs	Well Log ID:	460790
Well Tag:	Not Reported	Project Tag:	Not Reported
Notice of Intent #:	E006417	Date Received:	13-NOV-06
Diameter:	2	Casing Depth:	18
Well Completion:	18-OCT-06	Well Owner:	Dry Cleaner Landau
Well Type:	Resource Protection	Driller #:	Not Reported
Static Level:	0	Flow Rate (GPM):	0
Flow Type:	Not Reported	PSI:	0
Well Test:	Not Reported	Water Reclamation #:	8

I289
SSE
1/4 - 1/2 Mile
Lower

WA WELLS WALOG1000362239

Database:	Ecology Well Logs	Well Log ID:	460793
Well Tag:	Not Reported	Project Tag:	Not Reported
Notice of Intent #:	A121089	Date Received:	13-NOV-06
Diameter:	2	Casing Depth:	18
Well Completion:	18-OCT-06	Well Owner:	Dry Cleaner Landau
Well Type:	Decommissioning	Driller #:	Not Reported
Static Level:	0	Flow Rate (GPM):	0
Flow Type:	Not Reported	PSI:	0
Well Test:	Not Reported	Water Reclamation #:	8

GEOCHECK® - PHYSICAL SETTING SOURCE MAP FINDINGS

Map ID
Direction
Distance
Elevation

Database EDR ID Number

I290
SSE
1/4 - 1/2 Mile
Lower

WA WELLS WALOG1000362238

Database:	Ecology Well Logs	Well Log ID:	460792
Well Tag:	Not Reported	Project Tag:	Not Reported
Notice of Intent #:	E006417	Date Received:	13-NOV-06
Diameter:	2	Casing Depth:	27
Well Completion:	18-OCT-06	Well Owner:	Dry Cleaner Landau
Well Type:	Resource Protection	Driller #:	Not Reported
Static Level:	0	Flow Rate (GPM):	0
Flow Type:	Not Reported	PSI:	0
Well Test:	Not Reported	Water Reclamation #:	8

I291
SSE
1/4 - 1/2 Mile
Lower

WA WELLS WALOG1000362233

Database:	Ecology Well Logs	Well Log ID:	460787
Well Tag:	Not Reported	Project Tag:	Not Reported
Notice of Intent #:	A121088	Date Received:	13-NOV-06
Diameter:	2	Casing Depth:	16
Well Completion:	18-OCT-06	Well Owner:	Dry Cleaner Landau
Well Type:	Decommissioning	Driller #:	Not Reported
Static Level:	0	Flow Rate (GPM):	0
Flow Type:	Not Reported	PSI:	0
Well Test:	Not Reported	Water Reclamation #:	8

I292
SSE
1/4 - 1/2 Mile
Lower

WA WELLS WALOG1000362232

Database:	Ecology Well Logs	Well Log ID:	460786
Well Tag:	Not Reported	Project Tag:	Not Reported
Notice of Intent #:	A121088	Date Received:	13-NOV-06
Diameter:	2	Casing Depth:	16
Well Completion:	18-OCT-06	Well Owner:	Dry Cleaner Landau
Well Type:	Decommissioning	Driller #:	Not Reported
Static Level:	0	Flow Rate (GPM):	0
Flow Type:	Not Reported	PSI:	0
Well Test:	Not Reported	Water Reclamation #:	8

I293
SSE
1/4 - 1/2 Mile
Lower

WA WELLS WALOG1000362235

Database:	Ecology Well Logs	Well Log ID:	460789
Well Tag:	Not Reported	Project Tag:	Not Reported
Notice of Intent #:	E006417	Date Received:	13-NOV-06
Diameter:	2	Casing Depth:	18

GEOCHECK® - PHYSICAL SETTING SOURCE MAP FINDINGS

Well Completion:	18-OCT-06	Well Owner:	Dry Cleaner Landau
Well Type:	Resource Protection	Driller #:	Not Reported
Static Level:	0	Flow Rate (GPM):	0
Flow Type:	Not Reported	PSI:	0
Well Test:	Not Reported	Water Reclamation #:	8

I294
SSE
1/4 - 1/2 Mile
Lower

WA WELLS WALOG1000362234

Database:	Ecology Well Logs	Well Log ID:	460788
Well Tag:	Not Reported	Project Tag:	Not Reported
Notice of Intent #:	E006417	Date Received:	13-NOV-06
Diameter:	2	Casing Depth:	18
Well Completion:	18-OCT-06	Well Owner:	Dry Cleaner Landau
Well Type:	Resource Protection	Driller #:	Not Reported
Static Level:	0	Flow Rate (GPM):	0
Flow Type:	Not Reported	PSI:	0
Well Test:	Not Reported	Water Reclamation #:	8

I295
SSE
1/4 - 1/2 Mile
Lower

WA WELLS WALOG1000772396

Database:	Ecology Well Logs	Well Log ID:	1722171
Well Tag:	Not Reported	Project Tag:	DP9
Notice of Intent #:	AE49563	Date Received:	12-JUL-18
Diameter:	2.25	Casing Depth:	10
Well Completion:	15-JUN-18	Well Owner:	Cadmen Inc
Well Type:	Decommissioning	Driller #:	3216
Static Level:	0	Flow Rate (GPM):	0
Flow Type:	Dry Hole	PSI:	0
Well Test:	Not Reported	Water Reclamation #:	8

I296
SSE
1/4 - 1/2 Mile
Lower

WA WELLS WALOG1000772420

Database:	Ecology Well Logs	Well Log ID:	1722195
Well Tag:	Not Reported	Project Tag:	DP10
Notice of Intent #:	SE66499	Date Received:	12-JUL-18
Diameter:	2.25	Casing Depth:	20
Well Completion:	15-JUN-18	Well Owner:	Cadmen Inc
Well Type:	Resource Protection	Driller #:	3216
Static Level:	0	Flow Rate (GPM):	0
Flow Type:	Dry Hole	PSI:	0
Well Test:	Not Reported	Water Reclamation #:	8

GEOCHECK® - PHYSICAL SETTING SOURCE MAP FINDINGS

Map ID
Direction
Distance
Elevation

Database EDR ID Number

I297
SSE
1/4 - 1/2 Mile
Lower

WA WELLS WALOG1000772419

Database:	Ecology Well Logs	Well Log ID:	1722194
Well Tag:	Not Reported	Project Tag:	DP22
Notice of Intent #:	AE49563	Date Received:	12-JUL-18
Diameter:	2.25	Casing Depth:	15
Well Completion:	15-JUN-18	Well Owner:	Cadmen Inc
Well Type:	Decommissioning	Driller #:	3216
Static Level:	0	Flow Rate (GPM):	0
Flow Type:	Dry Hole	PSI:	0
Well Test:	Not Reported	Water Reclamation #:	8

I298
SSE
1/4 - 1/2 Mile
Lower

WA WELLS WALOG1000772422

Database:	Ecology Well Logs	Well Log ID:	1722197
Well Tag:	Not Reported	Project Tag:	DP11B
Notice of Intent #:	SE66499	Date Received:	12-JUL-18
Diameter:	2.25	Casing Depth:	20
Well Completion:	15-JUN-18	Well Owner:	Cadmen Inc
Well Type:	Resource Protection	Driller #:	3216
Static Level:	0	Flow Rate (GPM):	0
Flow Type:	Dry Hole	PSI:	0
Well Test:	Not Reported	Water Reclamation #:	8

I299
SSE
1/4 - 1/2 Mile
Lower

WA WELLS WALOG1000772421

Database:	Ecology Well Logs	Well Log ID:	1722196
Well Tag:	Not Reported	Project Tag:	DP15
Notice of Intent #:	SE66499	Date Received:	12-JUL-18
Diameter:	2.25	Casing Depth:	20
Well Completion:	15-JUN-18	Well Owner:	Cadmen Inc
Well Type:	Resource Protection	Driller #:	3216
Static Level:	0	Flow Rate (GPM):	0
Flow Type:	Dry Hole	PSI:	0
Well Test:	Not Reported	Water Reclamation #:	8

I300
SSE
1/4 - 1/2 Mile
Lower

WA WELLS WALOG1000772416

Database:	Ecology Well Logs	Well Log ID:	1722191
Well Tag:	Not Reported	Project Tag:	DP4c
Notice of Intent #:	AE49563	Date Received:	12-JUL-18
Diameter:	2.25	Casing Depth:	15

GEOCHECK® - PHYSICAL SETTING SOURCE MAP FINDINGS

Well Completion:	15-JUN-18	Well Owner:	Cadmen Inc
Well Type:	Decommissioning	Driller #:	3216
Static Level:	0	Flow Rate (GPM):	0
Flow Type:	Dry Hole	PSI:	0
Well Test:	Not Reported	Water Reclamation #:	8

I301
SSE
1/4 - 1/2 Mile
Lower

WA WELLS WALOG1000772415

Database:	Ecology Well Logs	Well Log ID:	1722190
Well Tag:	Not Reported	Project Tag:	DP7
Notice of Intent #:	AE49563	Date Received:	12-JUL-18
Diameter:	2.25	Casing Depth:	15
Well Completion:	15-JUN-18	Well Owner:	Cadmen Inc
Well Type:	Decommissioning	Driller #:	3216
Static Level:	0	Flow Rate (GPM):	0
Flow Type:	Dry Hole	PSI:	0
Well Test:	Not Reported	Water Reclamation #:	8

I302
SSE
1/4 - 1/2 Mile
Lower

WA WELLS WALOG1000772418

Database:	Ecology Well Logs	Well Log ID:	1722193
Well Tag:	Not Reported	Project Tag:	DP23
Notice of Intent #:	AE49563	Date Received:	12-JUL-18
Diameter:	2.25	Casing Depth:	15
Well Completion:	15-JUN-18	Well Owner:	Cadmen Inc
Well Type:	Decommissioning	Driller #:	3216
Static Level:	0	Flow Rate (GPM):	0
Flow Type:	Dry Hole	PSI:	0
Well Test:	Not Reported	Water Reclamation #:	8

I303
SSE
1/4 - 1/2 Mile
Lower

WA WELLS WALOG1000772417

Database:	Ecology Well Logs	Well Log ID:	1722192
Well Tag:	Not Reported	Project Tag:	DP21
Notice of Intent #:	AE49563	Date Received:	12-JUL-18
Diameter:	2.25	Casing Depth:	15
Well Completion:	15-JUN-18	Well Owner:	Cadmen Inc
Well Type:	Decommissioning	Driller #:	3216
Static Level:	0	Flow Rate (GPM):	0
Flow Type:	Dry Hole	PSI:	0
Well Test:	Not Reported	Water Reclamation #:	8

GEOCHECK® - PHYSICAL SETTING SOURCE MAP FINDINGS

Map ID
Direction
Distance
Elevation

Database EDR ID Number

I304
SSE
1/4 - 1/2 Mile
Lower

WA WELLS WALOG1000772423

Database:	Ecology Well Logs	Well Log ID:	1722198
Well Tag:	Not Reported	Project Tag:	DP1
Notice of Intent #:	SE66499	Date Received:	12-JUL-18
Diameter:	2.25	Casing Depth:	20
Well Completion:	15-JUN-18	Well Owner:	Cadmen Inc
Well Type:	Resource Protection	Driller #:	3216
Static Level:	0	Flow Rate (GPM):	0
Flow Type:	Dry Hole	PSI:	0
Well Test:	Not Reported	Water Reclamation #:	8

I305
SSE
1/4 - 1/2 Mile
Lower

WA WELLS WALOG1000772429

Database:	Ecology Well Logs	Well Log ID:	1722204
Well Tag:	Not Reported	Project Tag:	DP1
Notice of Intent #:	AE49563	Date Received:	12-JUL-18
Diameter:	2.25	Casing Depth:	20
Well Completion:	15-JUN-18	Well Owner:	Cadmen Inc
Well Type:	Decommissioning	Driller #:	3216
Static Level:	0	Flow Rate (GPM):	0
Flow Type:	Dry Hole	PSI:	0
Well Test:	Not Reported	Water Reclamation #:	8

I306
SSE
1/4 - 1/2 Mile
Lower

WA WELLS WALOG1000772428

Database:	Ecology Well Logs	Well Log ID:	1722203
Well Tag:	Not Reported	Project Tag:	DP11B
Notice of Intent #:	AE49563	Date Received:	12-JUL-18
Diameter:	2.25	Casing Depth:	20
Well Completion:	15-JUN-18	Well Owner:	Cadmen Inc
Well Type:	Decommissioning	Driller #:	3216
Static Level:	0	Flow Rate (GPM):	0
Flow Type:	Dry Hole	PSI:	0
Well Test:	Not Reported	Water Reclamation #:	8

I307
SSE
1/4 - 1/2 Mile
Lower

WA WELLS WALOG1000772431

Database:	Ecology Well Logs	Well Log ID:	1722206
Well Tag:	Not Reported	Project Tag:	DP20B
Notice of Intent #:	AE49563	Date Received:	12-JUL-18
Diameter:	2.25	Casing Depth:	20

GEOCHECK® - PHYSICAL SETTING SOURCE MAP FINDINGS

Well Completion:	15-JUN-18	Well Owner:	Cadmen Inc
Well Type:	Decommissioning	Driller #:	3216
Static Level:	0	Flow Rate (GPM):	0
Flow Type:	Dry Hole	PSI:	0
Well Test:	Not Reported	Water Reclamation #:	8

I308
SSE
1/4 - 1/2 Mile
Lower

WA WELLS WALOG1000772430

Database:	Ecology Well Logs	Well Log ID:	1722205
Well Tag:	Not Reported	Project Tag:	DP6
Notice of Intent #:	AE49563	Date Received:	12-JUL-18
Diameter:	2.25	Casing Depth:	20
Well Completion:	15-JUN-18	Well Owner:	Cadmen Inc
Well Type:	Decommissioning	Driller #:	3216
Static Level:	0	Flow Rate (GPM):	0
Flow Type:	Dry Hole	PSI:	0
Well Test:	Not Reported	Water Reclamation #:	8

I309
SSE
1/4 - 1/2 Mile
Lower

WA WELLS WALOG1000772425

Database:	Ecology Well Logs	Well Log ID:	1722200
Well Tag:	Not Reported	Project Tag:	DP20B
Notice of Intent #:	SE66499	Date Received:	12-JUL-18
Diameter:	2.25	Casing Depth:	20
Well Completion:	15-JUN-18	Well Owner:	Cadmen Inc
Well Type:	Resource Protection	Driller #:	3216
Static Level:	0	Flow Rate (GPM):	0
Flow Type:	Dry Hole	PSI:	0
Well Test:	Not Reported	Water Reclamation #:	8

I310
SSE
1/4 - 1/2 Mile
Lower

WA WELLS WALOG1000772424

Database:	Ecology Well Logs	Well Log ID:	1722199
Well Tag:	Not Reported	Project Tag:	DP6
Notice of Intent #:	SE66499	Date Received:	12-JUL-18
Diameter:	2.25	Casing Depth:	20
Well Completion:	15-JUN-18	Well Owner:	Cadmen Inc
Well Type:	Resource Protection	Driller #:	3216
Static Level:	0	Flow Rate (GPM):	0
Flow Type:	Dry Hole	PSI:	0
Well Test:	Not Reported	Water Reclamation #:	8

GEOCHECK® - PHYSICAL SETTING SOURCE MAP FINDINGS

Map ID
Direction
Distance
Elevation

Database EDR ID Number

I311
SSE
1/4 - 1/2 Mile
Lower

WA WELLS WALOG1000772427

Database:	Ecology Well Logs	Well Log ID:	1722202
Well Tag:	Not Reported	Project Tag:	DP15
Notice of Intent #:	AE49563	Date Received:	12-JUL-18
Diameter:	2.25	Casing Depth:	20
Well Completion:	15-JUN-18	Well Owner:	Cadmen Inc
Well Type:	Decommissioning	Driller #:	3216
Static Level:	0	Flow Rate (GPM):	0
Flow Type:	Dry Hole	PSI:	0
Well Test:	Not Reported	Water Reclamation #:	8

I312
SSE
1/4 - 1/2 Mile
Lower

WA WELLS WALOG1000772426

Database:	Ecology Well Logs	Well Log ID:	1722201
Well Tag:	Not Reported	Project Tag:	DP10
Notice of Intent #:	AE49563	Date Received:	12-JUL-18
Diameter:	2.25	Casing Depth:	20
Well Completion:	15-JUN-18	Well Owner:	Cadmen Inc
Well Type:	Decommissioning	Driller #:	3216
Static Level:	0	Flow Rate (GPM):	0
Flow Type:	Dry Hole	PSI:	0
Well Test:	Not Reported	Water Reclamation #:	8

I313
SSE
1/4 - 1/2 Mile
Lower

WA WELLS WALOG1000772414

Database:	Ecology Well Logs	Well Log ID:	1722189
Well Tag:	Not Reported	Project Tag:	DP3
Notice of Intent #:	AE49563	Date Received:	12-JUL-18
Diameter:	2.25	Casing Depth:	15
Well Completion:	15-JUN-18	Well Owner:	Cadmen Inc
Well Type:	Decommissioning	Driller #:	3216
Static Level:	0	Flow Rate (GPM):	0
Flow Type:	Dry Hole	PSI:	0
Well Test:	Not Reported	Water Reclamation #:	8

I314
SSE
1/4 - 1/2 Mile
Lower

WA WELLS WALOG1000772402

Database:	Ecology Well Logs	Well Log ID:	1722177
Well Tag:	Not Reported	Project Tag:	DP12
Notice of Intent #:	SE66499	Date Received:	12-JUL-18
Diameter:	2.25	Casing Depth:	15

GEOCHECK® - PHYSICAL SETTING SOURCE MAP FINDINGS

Well Completion:	15-JUN-18	Well Owner:	Cadmen Inc
Well Type:	Resource Protection	Driller #:	3216
Static Level:	0	Flow Rate (GPM):	0
Flow Type:	Dry Hole	PSI:	0
Well Test:	Not Reported	Water Reclamation #:	8

I315
SSE
1/4 - 1/2 Mile
Lower

WA WELLS WALOG1000772401

Database:	Ecology Well Logs	Well Log ID:	1722176
Well Tag:	Not Reported	Project Tag:	DP18
Notice of Intent #:	AE49563	Date Received:	12-JUL-18
Diameter:	2.25	Casing Depth:	10
Well Completion:	15-JUN-18	Well Owner:	Cadmen Inc
Well Type:	Decommissioning	Driller #:	3216
Static Level:	0	Flow Rate (GPM):	0
Flow Type:	Dry Hole	PSI:	0
Well Test:	Not Reported	Water Reclamation #:	8

I316
SSE
1/4 - 1/2 Mile
Lower

WA WELLS WALOG1000772404

Database:	Ecology Well Logs	Well Log ID:	1722179
Well Tag:	Not Reported	Project Tag:	DP8
Notice of Intent #:	SE66499	Date Received:	12-JUL-18
Diameter:	2.25	Casing Depth:	15
Well Completion:	15-JUN-18	Well Owner:	Cadmen Inc
Well Type:	Resource Protection	Driller #:	3216
Static Level:	0	Flow Rate (GPM):	0
Flow Type:	Dry Hole	PSI:	0
Well Test:	Not Reported	Water Reclamation #:	8

I317
SSE
1/4 - 1/2 Mile
Lower

WA WELLS WALOG1000772403

Database:	Ecology Well Logs	Well Log ID:	1722178
Well Tag:	Not Reported	Project Tag:	DP17
Notice of Intent #:	SE66499	Date Received:	12-JUL-18
Diameter:	2.25	Casing Depth:	15
Well Completion:	15-JUN-18	Well Owner:	Cadmen Inc
Well Type:	Resource Protection	Driller #:	3216
Static Level:	0	Flow Rate (GPM):	0
Flow Type:	Dry Hole	PSI:	0
Well Test:	Not Reported	Water Reclamation #:	8

GEOCHECK® - PHYSICAL SETTING SOURCE MAP FINDINGS

Map ID
Direction
Distance
Elevation

Database EDR ID Number

I318
SSE
1/4 - 1/2 Mile
Lower

WA WELLS WALOG1000772398

Database:	Ecology Well Logs	Well Log ID:	1722173
Well Tag:	Not Reported	Project Tag:	DP13
Notice of Intent #:	AE49563	Date Received:	12-JUL-18
Diameter:	2.25	Casing Depth:	10
Well Completion:	15-JUN-18	Well Owner:	Cadmen Inc
Well Type:	Decommissioning	Driller #:	3216
Static Level:	0	Flow Rate (GPM):	0
Flow Type:	Dry Hole	PSI:	0
Well Test:	Not Reported	Water Reclamation #:	8

I319
SSE
1/4 - 1/2 Mile
Lower

WA WELLS WALOG1000772397

Database:	Ecology Well Logs	Well Log ID:	1722172
Well Tag:	Not Reported	Project Tag:	DP5
Notice of Intent #:	AE49563	Date Received:	12-JUL-18
Diameter:	2.25	Casing Depth:	10
Well Completion:	15-JUN-18	Well Owner:	Cadmen Inc
Well Type:	Decommissioning	Driller #:	3216
Static Level:	0	Flow Rate (GPM):	0
Flow Type:	Dry Hole	PSI:	0
Well Test:	Not Reported	Water Reclamation #:	8

I320
SSE
1/4 - 1/2 Mile
Lower

WA WELLS WALOG1000772400

Database:	Ecology Well Logs	Well Log ID:	1722175
Well Tag:	Not Reported	Project Tag:	DP14
Notice of Intent #:	AE49563	Date Received:	12-JUL-18
Diameter:	2.25	Casing Depth:	10
Well Completion:	15-JUN-18	Well Owner:	Cadmen Inc
Well Type:	Decommissioning	Driller #:	3216
Static Level:	0	Flow Rate (GPM):	0
Flow Type:	Dry Hole	PSI:	0
Well Test:	Not Reported	Water Reclamation #:	8

I321
SSE
1/4 - 1/2 Mile
Lower

WA WELLS WALOG1000772399

Database:	Ecology Well Logs	Well Log ID:	1722174
Well Tag:	Not Reported	Project Tag:	DP19
Notice of Intent #:	AE49563	Date Received:	12-JUL-18
Diameter:	2.25	Casing Depth:	10

GEOCHECK® - PHYSICAL SETTING SOURCE MAP FINDINGS

Well Completion:	15-JUN-18	Well Owner:	Cadmen Inc
Well Type:	Decommissioning	Driller #:	3216
Static Level:	0	Flow Rate (GPM):	0
Flow Type:	Dry Hole	PSI:	0
Well Test:	Not Reported	Water Reclamation #:	8

I322
SSE
1/4 - 1/2 Mile
Lower

WA WELLS WALOG1000772405

Database:	Ecology Well Logs	Well Log ID:	1722180
Well Tag:	Not Reported	Project Tag:	DP3
Notice of Intent #:	SE66499	Date Received:	12-JUL-18
Diameter:	2.25	Casing Depth:	15
Well Completion:	15-JUN-18	Well Owner:	Cadmen Inc
Well Type:	Resource Protection	Driller #:	3216
Static Level:	0	Flow Rate (GPM):	0
Flow Type:	Dry Hole	PSI:	0
Well Test:	Not Reported	Water Reclamation #:	8

I323
SSE
1/4 - 1/2 Mile
Lower

WA WELLS WALOG1000772411

Database:	Ecology Well Logs	Well Log ID:	1722186
Well Tag:	Not Reported	Project Tag:	DP12
Notice of Intent #:	AE49563	Date Received:	12-JUL-18
Diameter:	2.25	Casing Depth:	15
Well Completion:	15-JUN-18	Well Owner:	Cadmen Inc
Well Type:	Decommissioning	Driller #:	3216
Static Level:	0	Flow Rate (GPM):	0
Flow Type:	Dry Hole	PSI:	0
Well Test:	Not Reported	Water Reclamation #:	8

I324
SSE
1/4 - 1/2 Mile
Lower

WA WELLS WALOG1000772410

Database:	Ecology Well Logs	Well Log ID:	1722185
Well Tag:	Not Reported	Project Tag:	DP22
Notice of Intent #:	SE66499	Date Received:	12-JUL-18
Diameter:	2.25	Casing Depth:	15
Well Completion:	15-JUN-18	Well Owner:	Cadmen Inc
Well Type:	Resource Protection	Driller #:	3216
Static Level:	0	Flow Rate (GPM):	0
Flow Type:	Dry Hole	PSI:	0
Well Test:	Not Reported	Water Reclamation #:	8

GEOCHECK® - PHYSICAL SETTING SOURCE MAP FINDINGS

Map ID
Direction
Distance
Elevation

Database EDR ID Number

I325
SSE
1/4 - 1/2 Mile
Lower

WA WELLS WALOG1000772413

Database:	Ecology Well Logs	Well Log ID:	1722188
Well Tag:	Not Reported	Project Tag:	DP8
Notice of Intent #:	AE49563	Date Received:	12-JUL-18
Diameter:	2.25	Casing Depth:	15
Well Completion:	15-JUN-18	Well Owner:	Cadmen Inc
Well Type:	Decommissioning	Driller #:	3216
Static Level:	0	Flow Rate (GPM):	0
Flow Type:	Dry Hole	PSI:	0
Well Test:	Not Reported	Water Reclamation #:	8

I326
SSE
1/4 - 1/2 Mile
Lower

WA WELLS WALOG1000772412

Database:	Ecology Well Logs	Well Log ID:	1722187
Well Tag:	Not Reported	Project Tag:	DP17
Notice of Intent #:	AE49563	Date Received:	12-JUL-18
Diameter:	2.25	Casing Depth:	15
Well Completion:	15-JUN-18	Well Owner:	Cadmen Inc
Well Type:	Decommissioning	Driller #:	3216
Static Level:	0	Flow Rate (GPM):	0
Flow Type:	Dry Hole	PSI:	0
Well Test:	Not Reported	Water Reclamation #:	8

I327
SSE
1/4 - 1/2 Mile
Lower

WA WELLS WALOG1000772407

Database:	Ecology Well Logs	Well Log ID:	1722182
Well Tag:	Not Reported	Project Tag:	DP4c
Notice of Intent #:	SE66499	Date Received:	12-JUL-18
Diameter:	2.25	Casing Depth:	15
Well Completion:	15-JUN-18	Well Owner:	Cadmen Inc
Well Type:	Resource Protection	Driller #:	3216
Static Level:	0	Flow Rate (GPM):	0
Flow Type:	Dry Hole	PSI:	0
Well Test:	Not Reported	Water Reclamation #:	8

I328
SSE
1/4 - 1/2 Mile
Lower

WA WELLS WALOG1000772406

Database:	Ecology Well Logs	Well Log ID:	1722181
Well Tag:	Not Reported	Project Tag:	DP7
Notice of Intent #:	SE66499	Date Received:	12-JUL-18
Diameter:	2.25	Casing Depth:	15

GEOCHECK® - PHYSICAL SETTING SOURCE MAP FINDINGS

Well Completion:	15-JUN-18	Well Owner:	Cadmen Inc
Well Type:	Resource Protection	Driller #:	3216
Static Level:	0	Flow Rate (GPM):	0
Flow Type:	Dry Hole	PSI:	0
Well Test:	Not Reported	Water Reclamation #:	8

I329
SSE
1/4 - 1/2 Mile
Lower

WA WELLS WALOG1000772409

Database:	Ecology Well Logs	Well Log ID:	1722184
Well Tag:	Not Reported	Project Tag:	DP23
Notice of Intent #:	SE66499	Date Received:	12-JUL-18
Diameter:	2.25	Casing Depth:	15
Well Completion:	15-JUN-18	Well Owner:	Cadmen Inc
Well Type:	Resource Protection	Driller #:	3216
Static Level:	0	Flow Rate (GPM):	0
Flow Type:	Dry Hole	PSI:	0
Well Test:	Not Reported	Water Reclamation #:	8

I330
SSE
1/4 - 1/2 Mile
Lower

WA WELLS WALOG1000772408

Database:	Ecology Well Logs	Well Log ID:	1722183
Well Tag:	Not Reported	Project Tag:	DP21
Notice of Intent #:	SE66499	Date Received:	12-JUL-18
Diameter:	2.25	Casing Depth:	15
Well Completion:	15-JUN-18	Well Owner:	Cadmen Inc
Well Type:	Resource Protection	Driller #:	3216
Static Level:	0	Flow Rate (GPM):	0
Flow Type:	Dry Hole	PSI:	0
Well Test:	Not Reported	Water Reclamation #:	8

J331
North
1/4 - 1/2 Mile
Lower

WA WELLS WA1100000017770

Database:	Water Wells	PWS ID:	37764
Source #:	01	Source Name:	WELL
Source Status:	Active	Source Type:	Ground Water - Well
Source Use:	Permanent	Date Source Effective:	01/01/1970
Date Source Inactive:	Not Reported	Water Resource Inventory Area:	Cedar-Sammamish
Well Depth:	66	Source Susceptibility:	X
System Name:	EASTSIDE MASONRY	Public Water System Group:	B
System Type:	Group B Water System	Full Time Res Pop:	0
Total Population Served:	12	Total Connections:	1
PWS Status:	Active	Residential Connections:	0
DOE Well Tag:	Not Reported	Capacity (GPM):	4
Influenced by Droughts:	Not Reported	Influenced by Flooding:	Not Reported
Influenced by Surface Water:	U		

GEOCHECK® - PHYSICAL SETTING SOURCE MAP FINDINGS

Map ID
 Direction
 Distance
 Elevation

Database EDR ID Number

J332
North
1/4 - 1/2 Mile
Lower

WA WELLS WALOG1000678706

Database:	Ecology Well Logs	Well Log ID:	1033065
Well Tag:	Not Reported	Project Tag:	Not Reported
Notice of Intent #:	SE55322	Date Received:	19-JUL-15
Diameter:	8	Casing Depth:	26.5
Well Completion:	11-JUL-15	Well Owner:	Taylor Union Hill
Well Type:	Resource Protection	Driller #:	3143
Static Level:	0	Flow Rate (GPM):	0
Flow Type:	Dry Hole	PSI:	0
Well Test:	Not Reported	Water Reclamation #:	8

J333
North
1/4 - 1/2 Mile
Lower

WA WELLS WALOG1000678705

Database:	Ecology Well Logs	Well Log ID:	1033064
Well Tag:	Not Reported	Project Tag:	Not Reported
Notice of Intent #:	AE32846	Date Received:	19-JUL-15
Diameter:	8	Casing Depth:	46.5
Well Completion:	11-JUL-15	Well Owner:	Taylor Union Hill
Well Type:	Decommissioning	Driller #:	3143
Static Level:	0	Flow Rate (GPM):	0
Flow Type:	Dry Hole	PSI:	0
Well Test:	Not Reported	Water Reclamation #:	8

J334
North
1/4 - 1/2 Mile
Lower

WA WELLS WALOG1000678704

Database:	Ecology Well Logs	Well Log ID:	1033063
Well Tag:	Not Reported	Project Tag:	Not Reported
Notice of Intent #:	AE32846	Date Received:	19-JUL-15
Diameter:	8	Casing Depth:	46.5
Well Completion:	11-JUL-15	Well Owner:	Taylor Union Hill
Well Type:	Decommissioning	Driller #:	3143
Static Level:	0	Flow Rate (GPM):	0
Flow Type:	Dry Hole	PSI:	0
Well Test:	Not Reported	Water Reclamation #:	8

J335
North
1/4 - 1/2 Mile
Lower

WA WELLS WALOG1000678707

Database:	Ecology Well Logs	Well Log ID:	1033066
Well Tag:	Not Reported	Project Tag:	Not Reported
Notice of Intent #:	SE55322	Date Received:	19-JUL-15
Diameter:	8	Casing Depth:	26.5

GEOCHECK® - PHYSICAL SETTING SOURCE MAP FINDINGS

Well Completion:	11-JUL-15	Well Owner:	Taylor Union Hill
Well Type:	Resource Protection	Driller #:	3143
Static Level:	0	Flow Rate (GPM):	0
Flow Type:	Dry Hole	PSI:	0
Well Test:	Not Reported	Water Reclamation #:	8

J336
North
1/4 - 1/2 Mile
Lower

WA WELLS WALOG1000678710

Database:	Ecology Well Logs	Well Log ID:	1033069
Well Tag:	Not Reported	Project Tag:	Not Reported
Notice of Intent #:	AE32846	Date Received:	19-JUL-15
Diameter:	8	Casing Depth:	26.5
Well Completion:	11-JUL-15	Well Owner:	Taylor Union Hill
Well Type:	Decommissioning	Driller #:	3143
Static Level:	0	Flow Rate (GPM):	0
Flow Type:	Dry Hole	PSI:	0
Well Test:	Not Reported	Water Reclamation #:	8

J337
North
1/4 - 1/2 Mile
Lower

WA WELLS WALOG1000678709

Database:	Ecology Well Logs	Well Log ID:	1033068
Well Tag:	Not Reported	Project Tag:	Not Reported
Notice of Intent #:	AE32846	Date Received:	19-JUL-15
Diameter:	8	Casing Depth:	26.5
Well Completion:	11-JUL-15	Well Owner:	Taylor Union Hill
Well Type:	Decommissioning	Driller #:	3143
Static Level:	0	Flow Rate (GPM):	0
Flow Type:	Dry Hole	PSI:	0
Well Test:	Not Reported	Water Reclamation #:	8

J338
North
1/4 - 1/2 Mile
Lower

WA WELLS WALOG1000678708

Database:	Ecology Well Logs	Well Log ID:	1033067
Well Tag:	Not Reported	Project Tag:	Not Reported
Notice of Intent #:	SE55322	Date Received:	19-JUL-15
Diameter:	8	Casing Depth:	26.5
Well Completion:	11-JUL-15	Well Owner:	Taylor Union Hill
Well Type:	Resource Protection	Driller #:	3143
Static Level:	0	Flow Rate (GPM):	0
Flow Type:	Dry Hole	PSI:	0
Well Test:	Not Reported	Water Reclamation #:	8

GEOCHECK® - PHYSICAL SETTING SOURCE MAP FINDINGS

Map ID
 Direction
 Distance
 Elevation

Database EDR ID Number

J339
North
1/4 - 1/2 Mile
Lower

WA WELLS WALOG1000678703

Database:	Ecology Well Logs	Well Log ID:	1033062
Well Tag:	Not Reported	Project Tag:	Not Reported
Notice of Intent #:	SE55322	Date Received:	19-JUL-15
Diameter:	8	Casing Depth:	46.5
Well Completion:	11-JUL-15	Well Owner:	Taylor Union Hill
Well Type:	Resource Protection	Driller #:	3143
Static Level:	0	Flow Rate (GPM):	0
Flow Type:	Dry Hole	PSI:	0
Well Test:	Not Reported	Water Reclamation #:	8

J340
North
1/4 - 1/2 Mile
Lower

WA WELLS WALOG1000190550

Database:	Ecology Well Logs	Well Log ID:	235939
Well Tag:	AFA659	Project Tag:	Not Reported
Notice of Intent #:	W118499	Date Received:	30-DEC-99
Diameter:	12	Casing Depth:	78
Well Completion:	07-OCT-99	Well Owner:	Cadman Rock Inc.
Well Type:	Water	Driller #:	Not Reported
Static Level:	0	Flow Rate (GPM):	0
Flow Type:	Not Reported	PSI:	0
Well Test:	Not Reported	Water Reclamation #:	8

J341
North
1/4 - 1/2 Mile
Lower

WA WELLS WALOG1000510645

Database:	Ecology Well Logs	Well Log ID:	699644
Well Tag:	Not Reported	Project Tag:	Not Reported
Notice of Intent #:	SE08785	Date Received:	05-JAN-11
Diameter:	6	Casing Depth:	18
Well Completion:	16-DEC-10	Well Owner:	King County
Well Type:	Resource Protection	Driller #:	Not Reported
Static Level:	0	Flow Rate (GPM):	0
Flow Type:	Not Reported	PSI:	0
Well Test:	Not Reported	Water Reclamation #:	8

J342
North
1/4 - 1/2 Mile
Lower

WA WELLS WALOG1000510662

Database:	Ecology Well Logs	Well Log ID:	699678
Well Tag:	Not Reported	Project Tag:	Not Reported
Notice of Intent #:	AE11639	Date Received:	05-JAN-11
Diameter:	6	Casing Depth:	18

GEOCHECK® - PHYSICAL SETTING SOURCE MAP FINDINGS

Well Completion:	16-DEC-10	Well Owner:	King County
Well Type:	Decommissioning	Driller #:	Not Reported
Static Level:	0	Flow Rate (GPM):	0
Flow Type:	Not Reported	PSI:	0
Well Test:	Not Reported	Water Reclamation #:	8

J343
North
1/4 - 1/2 Mile
Lower

WA WELLS WALOG1000092724

Database:	Ecology Well Logs	Well Log ID:	94270
Well Tag:	Not Reported	Project Tag:	Not Reported
Notice of Intent #:	072668	Date Received:	Not Reported
Diameter:	6	Casing Depth:	97
Well Completion:	14-MAR-91	Well Owner:	Kirtley - Cole Assoc.
Well Type:	Water	Driller #:	0623
Static Level:	0	Flow Rate (GPM):	0
Flow Type:	Not Reported	PSI:	0
Well Test:	Not Reported	Water Reclamation #:	8

J344
North
1/4 - 1/2 Mile
Lower

WA WELLS WALOG1000678702

Database:	Ecology Well Logs	Well Log ID:	1033061
Well Tag:	Not Reported	Project Tag:	Not Reported
Notice of Intent #:	SE55322	Date Received:	19-JUL-15
Diameter:	8	Casing Depth:	46.5
Well Completion:	11-JUL-15	Well Owner:	Taylor Union Hill
Well Type:	Resource Protection	Driller #:	3143
Static Level:	0	Flow Rate (GPM):	0
Flow Type:	Dry Hole	PSI:	0
Well Test:	Not Reported	Water Reclamation #:	8

J345
North
1/4 - 1/2 Mile
Lower

WA WELLS WALOG1000023596

Database:	Ecology Well Logs	Well Log ID:	1670653
Well Tag:	BIT793	Project Tag:	Not Reported
Notice of Intent #:	AE44172	Date Received:	27-JUL-17
Diameter:	2	Casing Depth:	0
Well Completion:	24-JUL-17	Well Owner:	Shotgun Creek
Well Type:	Decommissioning	Driller #:	1522
Static Level:	0	Flow Rate (GPM):	0
Flow Type:	Not Reported	PSI:	0
Well Test:	Not Reported	Water Reclamation #:	8

GEOCHECK® - PHYSICAL SETTING SOURCE MAP FINDINGS

Map ID
Direction
Distance
Elevation

Database EDR ID Number

J346
North
1/4 - 1/2 Mile
Lower

WA WELLS WALOG100089701

Database:	Ecology Well Logs	Well Log ID:	90969
Well Tag:	Not Reported	Project Tag:	Not Reported
Notice of Intent #:	Not Reported	Date Received:	Not Reported
Diameter:	11	Casing Depth:	66
Well Completion:	28-MAR-85	Well Owner:	Eastside Masoary Products
Well Type:	Water	Driller #:	0308
Static Level:	0	Flow Rate (GPM):	0
Flow Type:	Not Reported	PSI:	0
Well Test:	Not Reported	Water Reclamation #:	8

J347
North
1/4 - 1/2 Mile
Lower

WA WELLS WALOG1000678717

Database:	Ecology Well Logs	Well Log ID:	1033076
Well Tag:	Not Reported	Project Tag:	Not Reported
Notice of Intent #:	SE55322	Date Received:	19-JUL-15
Diameter:	8	Casing Depth:	41.5
Well Completion:	11-JUL-15	Well Owner:	Taylor Union Hill
Well Type:	Resource Protection	Driller #:	3143
Static Level:	0	Flow Rate (GPM):	0
Flow Type:	Dry Hole	PSI:	0
Well Test:	Not Reported	Water Reclamation #:	8

J348
North
1/4 - 1/2 Mile
Lower

WA WELLS WALOG1000678716

Database:	Ecology Well Logs	Well Log ID:	1033075
Well Tag:	Not Reported	Project Tag:	Not Reported
Notice of Intent #:	SE55322	Date Received:	19-JUL-15
Diameter:	8	Casing Depth:	41.5
Well Completion:	11-JUL-15	Well Owner:	Taylor Union Hill
Well Type:	Resource Protection	Driller #:	3143
Static Level:	0	Flow Rate (GPM):	0
Flow Type:	Dry Hole	PSI:	0
Well Test:	Not Reported	Water Reclamation #:	8

J349
North
1/4 - 1/2 Mile
Lower

WA WELLS WALOG1000678719

Database:	Ecology Well Logs	Well Log ID:	1033078
Well Tag:	Not Reported	Project Tag:	Not Reported
Notice of Intent #:	AE32846	Date Received:	19-JUL-15
Diameter:	8	Casing Depth:	41.5

GEOCHECK® - PHYSICAL SETTING SOURCE MAP FINDINGS

Well Completion:	11-JUL-15	Well Owner:	Taylor Union Hill
Well Type:	Decommissioning	Driller #:	3143
Static Level:	0	Flow Rate (GPM):	0
Flow Type:	Dry Hole	PSI:	0
Well Test:	Not Reported	Water Reclamation #:	8

J350
North
1/4 - 1/2 Mile
Lower

WA WELLS WALOG1000678718

Database:	Ecology Well Logs	Well Log ID:	1033077
Well Tag:	Not Reported	Project Tag:	Not Reported
Notice of Intent #:	AE32846	Date Received:	19-JUL-15
Diameter:	8	Casing Depth:	41.5
Well Completion:	11-JUL-15	Well Owner:	Taylor Union Hill
Well Type:	Decommissioning	Driller #:	3143
Static Level:	0	Flow Rate (GPM):	0
Flow Type:	Dry Hole	PSI:	0
Well Test:	Not Reported	Water Reclamation #:	8

J351
North
1/4 - 1/2 Mile
Lower

WA WELLS WALOG1000678715

Database:	Ecology Well Logs	Well Log ID:	1033074
Well Tag:	Not Reported	Project Tag:	Not Reported
Notice of Intent #:	AE32846	Date Received:	19-JUL-15
Diameter:	8	Casing Depth:	36.5
Well Completion:	11-JUL-15	Well Owner:	Taylor Union Hill
Well Type:	Decommissioning	Driller #:	3143
Static Level:	0	Flow Rate (GPM):	0
Flow Type:	Dry Hole	PSI:	0
Well Test:	Not Reported	Water Reclamation #:	8

J352
North
1/4 - 1/2 Mile
Lower

WA WELLS WALOG1000678712

Database:	Ecology Well Logs	Well Log ID:	1033071
Well Tag:	Not Reported	Project Tag:	Not Reported
Notice of Intent #:	SE55322	Date Received:	19-JUL-15
Diameter:	8	Casing Depth:	36.5
Well Completion:	11-JUL-15	Well Owner:	Taylor Union Hill
Well Type:	Resource Protection	Driller #:	3143
Static Level:	0	Flow Rate (GPM):	0
Flow Type:	Dry Hole	PSI:	0
Well Test:	Not Reported	Water Reclamation #:	8

GEOCHECK® - PHYSICAL SETTING SOURCE MAP FINDINGS

Map ID
Direction
Distance
Elevation

Database EDR ID Number

J353
North
1/4 - 1/2 Mile
Lower

WA WELLS WALOG1000678711

Database:	Ecology Well Logs	Well Log ID:	1033070
Well Tag:	Not Reported	Project Tag:	Not Reported
Notice of Intent #:	AE32846	Date Received:	19-JUL-15
Diameter:	8	Casing Depth:	26.5
Well Completion:	11-JUL-15	Well Owner:	Taylor Union Hill
Well Type:	Decommissioning	Driller #:	3143
Static Level:	0	Flow Rate (GPM):	0
Flow Type:	Dry Hole	PSI:	0
Well Test:	Not Reported	Water Reclamation #:	8

J354
North
1/4 - 1/2 Mile
Lower

WA WELLS WALOG1000678714

Database:	Ecology Well Logs	Well Log ID:	1033073
Well Tag:	Not Reported	Project Tag:	Not Reported
Notice of Intent #:	AE32846	Date Received:	19-JUL-15
Diameter:	8	Casing Depth:	36.5
Well Completion:	11-JUL-15	Well Owner:	Taylor Union Hill
Well Type:	Decommissioning	Driller #:	3143
Static Level:	0	Flow Rate (GPM):	0
Flow Type:	Dry Hole	PSI:	0
Well Test:	Not Reported	Water Reclamation #:	8

J355
North
1/4 - 1/2 Mile
Lower

WA WELLS WALOG1000678713

Database:	Ecology Well Logs	Well Log ID:	1033072
Well Tag:	Not Reported	Project Tag:	Not Reported
Notice of Intent #:	SE55322	Date Received:	19-JUL-15
Diameter:	8	Casing Depth:	36.5
Well Completion:	11-JUL-15	Well Owner:	Taylor Union Hill
Well Type:	Resource Protection	Driller #:	3143
Static Level:	0	Flow Rate (GPM):	0
Flow Type:	Dry Hole	PSI:	0
Well Test:	Not Reported	Water Reclamation #:	8

K356
SW
1/4 - 1/2 Mile
Higher

WA WELLS WALOG1000449026

Database:	Ecology Well Logs	Well Log ID:	580915
Well Tag:	Not Reported	Project Tag:	Not Reported
Notice of Intent #:	SE04316	Date Received:	20-APR-09
Diameter:	2	Casing Depth:	16

GEOCHECK® - PHYSICAL SETTING SOURCE MAP FINDINGS

Well Completion:	26-MAR-09		
Well Owner:	City Of Redmond C/O Geoengineers Geoengineers		
Well Type:	Resource Protection	Driller #:	Not Reported
Static Level:	0	Flow Rate (GPM):	0
Flow Type:	Not Reported	PSI:	0
Well Test:	Not Reported	Water Reclamation #:	8

K357
SW
1/4 - 1/2 Mile
Higher

WA WELLS WALOG1000449025

Database:	Ecology Well Logs	Well Log ID:	580914
Well Tag:	Not Reported	Project Tag:	Not Reported
Notice of Intent #:	SE04316	Date Received:	20-APR-09
Diameter:	2	Casing Depth:	16.5
Well Completion:	25-MAR-09		
Well Owner:	City Of Redmond C/O Geoengineers Geoengineers		
Well Type:	Resource Protection	Driller #:	Not Reported
Static Level:	0	Flow Rate (GPM):	0
Flow Type:	Not Reported	PSI:	0
Well Test:	Not Reported	Water Reclamation #:	8

K358
SW
1/4 - 1/2 Mile
Higher

WA WELLS WALOG1000449027

Database:	Ecology Well Logs	Well Log ID:	580916
Well Tag:	Not Reported	Project Tag:	Not Reported
Notice of Intent #:	SE04316	Date Received:	20-APR-09
Diameter:	2	Casing Depth:	16
Well Completion:	26-MAR-09		
Well Owner:	City Of Redmond C/O Geoengineers Geoengineers		
Well Type:	Resource Protection	Driller #:	Not Reported
Static Level:	0	Flow Rate (GPM):	0
Flow Type:	Not Reported	PSI:	0
Well Test:	Not Reported	Water Reclamation #:	8

K359
SW
1/4 - 1/2 Mile
Higher

WA WELLS WALOG1000449029

Database:	Ecology Well Logs	Well Log ID:	580918
Well Tag:	Not Reported	Project Tag:	Not Reported
Notice of Intent #:	SE04316	Date Received:	20-APR-09
Diameter:	2	Casing Depth:	16
Well Completion:	26-MAR-09		
Well Owner:	City Of Redmond C/O Geoengineers Geoengineers		
Well Type:	Resource Protection	Driller #:	Not Reported
Static Level:	0	Flow Rate (GPM):	0
Flow Type:	Not Reported	PSI:	0
Well Test:	Not Reported	Water Reclamation #:	8

GEOCHECK® - PHYSICAL SETTING SOURCE MAP FINDINGS

Map ID
Direction
Distance
Elevation

Database EDR ID Number

K360
SW
1/4 - 1/2 Mile
Higher

WA WELLS WALOG1000449028

Database:	Ecology Well Logs	Well Log ID:	580917
Well Tag:	Not Reported	Project Tag:	Not Reported
Notice of Intent #:	SE04316	Date Received:	20-APR-09
Diameter:	2	Casing Depth:	16
Well Completion:	25-MAR-09		
Well Owner:	City Of Redmond C/O Geoengineers Geoengineers		
Well Type:	Resource Protection	Driller #:	Not Reported
Static Level:	0	Flow Rate (GPM):	0
Flow Type:	Not Reported	PSI:	0
Well Test:	Not Reported	Water Reclamation #:	8

K361
SW
1/4 - 1/2 Mile
Higher

WA WELLS WALOG1000449024

Database:	Ecology Well Logs	Well Log ID:	580913
Well Tag:	Not Reported	Project Tag:	Not Reported
Notice of Intent #:	SE04316	Date Received:	20-APR-09
Diameter:	2	Casing Depth:	16.5
Well Completion:	25-MAR-09		
Well Owner:	City Of Redmond C/O Geoengineers Geoengineers		
Well Type:	Resource Protection	Driller #:	Not Reported
Static Level:	0	Flow Rate (GPM):	0
Flow Type:	Not Reported	PSI:	0
Well Test:	Not Reported	Water Reclamation #:	8

K362
SW
1/4 - 1/2 Mile
Higher

WA WELLS WALOG1000249118

Database:	Ecology Well Logs	Well Log ID:	323432
Well Tag:	Not Reported	Project Tag:	Not Reported
Notice of Intent #:	R036116	Date Received:	16-JUN-99
Diameter:	0	Casing Depth:	0
Well Completion:	25-MAY-99	Well Owner:	Estate Of Dotty Lee Bolles
Well Type:	Resource Protection	Driller #:	Not Reported
Static Level:	0	Flow Rate (GPM):	0
Flow Type:	Not Reported	PSI:	0
Well Test:	Not Reported	Water Reclamation #:	8

K363
SW
1/4 - 1/2 Mile
Higher

WA WELLS WALOG1000093932

Database:	Ecology Well Logs	Well Log ID:	95590
Well Tag:	Not Reported	Project Tag:	Not Reported

GEOCHECK® - PHYSICAL SETTING SOURCE MAP FINDINGS

Notice of Intent #:	Not Reported	Date Received:	Not Reported
Diameter:	6	Casing Depth:	77
Well Completion:	18-JAN-73	Well Owner:	Milton Bartholomy
Well Type:	Water	Driller #:	Not Reported
Static Level:	0	Flow Rate (GPM):	0
Flow Type:	Not Reported	PSI:	0
Well Test:	Not Reported	Water Reclamation #:	8

K364
SW
1/4 - 1/2 Mile
Higher

WA WELLS WALOG1000449021

Database:	Ecology Well Logs	Well Log ID:	580910
Well Tag:	BBL534	Project Tag:	Not Reported
Notice of Intent #:	RE03237	Date Received:	20-APR-09
Diameter:	2	Casing Depth:	16.5
Well Completion:	26-MAR-09		
Well Owner:	City Of Redmond C/O Geoengineers Geoengineers		
Well Type:	Resource Protection	Driller #:	Not Reported
Static Level:	0	Flow Rate (GPM):	0
Flow Type:	Not Reported	PSI:	0
Well Test:	Not Reported	Water Reclamation #:	8

K365
SW
1/4 - 1/2 Mile
Higher

WA WELLS WALOG1000449023

Database:	Ecology Well Logs	Well Log ID:	580912
Well Tag:	BBL541	Project Tag:	Not Reported
Notice of Intent #:	RE03237	Date Received:	20-APR-09
Diameter:	0	Casing Depth:	16
Well Completion:	26-MAR-09		
Well Owner:	City Of Redmond C/O Geoengineers Geoengineers		
Well Type:	Resource Protection	Driller #:	Not Reported
Static Level:	0	Flow Rate (GPM):	0
Flow Type:	Not Reported	PSI:	0
Well Test:	Not Reported	Water Reclamation #:	8

K366
SW
1/4 - 1/2 Mile
Higher

WA WELLS WALOG1000449022

Database:	Ecology Well Logs	Well Log ID:	580911
Well Tag:	BBL535	Project Tag:	Not Reported
Notice of Intent #:	RE03237	Date Received:	20-APR-09
Diameter:	2	Casing Depth:	16
Well Completion:	25-MAR-09		
Well Owner:	City Of Redmond C/O Geoengineers Geoengineers		
Well Type:	Resource Protection	Driller #:	Not Reported
Static Level:	0	Flow Rate (GPM):	0
Flow Type:	Not Reported	PSI:	0
Well Test:	Not Reported	Water Reclamation #:	8

GEOCHECK® - PHYSICAL SETTING SOURCE MAP FINDINGS

Map ID
Direction
Distance
Elevation

Database EDR ID Number

K367
SW
1/4 - 1/2 Mile
Higher

WA WELLS WALOG1000449030

Database:	Ecology Well Logs	Well Log ID:	580920
Well Tag:	Not Reported	Project Tag:	Not Reported
Notice of Intent #:	AE05599	Date Received:	20-APR-09
Diameter:	2	Casing Depth:	16.5
Well Completion:	25-MAR-09		
Well Owner:	City Of Redmond C/O Geoengineers Geoengineers		
Well Type:	Decommissioning	Driller #:	Not Reported
Static Level:	0	Flow Rate (GPM):	0
Flow Type:	Not Reported	PSI:	0
Well Test:	Not Reported	Water Reclamation #:	8

K368
SW
1/4 - 1/2 Mile
Higher

WA WELLS WALOG1000690027

Database:	Ecology Well Logs	Well Log ID:	1071923
Well Tag:	BJC614	Project Tag:	Not Reported
Notice of Intent #:	RE11938	Date Received:	20-AUG-15
Diameter:	5	Casing Depth:	40
Well Completion:	04-JUN-15	Well Owner:	City Of Redmond
Well Type:	Resource Protection	Driller #:	0
Static Level:	0	Flow Rate (GPM):	0
Flow Type:	Not Reported	PSI:	0
Well Test:	Not Reported	Water Reclamation #:	8

K369
SW
1/4 - 1/2 Mile
Higher

WA WELLS WALOG1000690023

Database:	Ecology Well Logs	Well Log ID:	1071916
Well Tag:	BJC615	Project Tag:	Not Reported
Notice of Intent #:	RE11938	Date Received:	20-AUG-15
Diameter:	5	Casing Depth:	40
Well Completion:	04-JUN-15	Well Owner:	City Of Redmond
Well Type:	Resource Protection	Driller #:	0
Static Level:	0	Flow Rate (GPM):	0
Flow Type:	Not Applicable	PSI:	0
Well Test:	Not Reported	Water Reclamation #:	8

K370
SW
1/4 - 1/2 Mile
Higher

WA WELLS WALOG1000786001

Database:	Ecology Well Logs	Well Log ID:	1639122
Well Tag:	BKL938	Project Tag:	MW-6
Notice of Intent #:	RE14799	Date Received:	12-SEP-17

GEOCHECK® - PHYSICAL SETTING SOURCE MAP FINDINGS

Diameter:	2	Casing Depth:	100
Well Completion:	17-AUG-17	Well Owner:	Franklin-Kennewick Llc
Well Type:	Resource Protection	Driller #:	0
Static Level:	0	Flow Rate (GPM):	0
Flow Type:	Static Level	PSI:	0
Well Test:	Not Reported	Water Reclamation #:	8

K371
SW
1/4 - 1/2 Mile
Higher

WA WELLS WALOG1000786003

Database:	Ecology Well Logs	Well Log ID:	1639124
Well Tag:	BKL939	Project Tag:	Not Reported
Notice of Intent #:	RE14799	Date Received:	12-SEP-17
Diameter:	2	Casing Depth:	70
Well Completion:	18-AUG-17	Well Owner:	Franklin-Kennewick Llc
Well Type:	Resource Protection	Driller #:	0
Static Level:	0	Flow Rate (GPM):	0
Flow Type:	Not Reported	PSI:	0
Well Test:	Not Reported	Water Reclamation #:	8

K372
SW
1/4 - 1/2 Mile
Higher

WA WELLS WALOG1000786002

Database:	Ecology Well Logs	Well Log ID:	1639123
Well Tag:	BKL937	Project Tag:	Not Reported
Notice of Intent #:	RE14799	Date Received:	12-SEP-17
Diameter:	2	Casing Depth:	70
Well Completion:	16-AUG-17	Well Owner:	Franklin-Kennewick Llc
Well Type:	Resource Protection	Driller #:	0
Static Level:	0	Flow Rate (GPM):	0
Flow Type:	Static Level	PSI:	0
Well Test:	Not Reported	Water Reclamation #:	8

K373
SW
1/4 - 1/2 Mile
Higher

WA WELLS WALOG1000690017

Database:	Ecology Well Logs	Well Log ID:	1071908
Well Tag:	BJC616	Project Tag:	Not Reported
Notice of Intent #:	RE11938	Date Received:	20-AUG-15
Diameter:	5	Casing Depth:	40
Well Completion:	05-JUN-15	Well Owner:	City Of Redmond
Well Type:	Resource Protection	Driller #:	0
Static Level:	0	Flow Rate (GPM):	0
Flow Type:	Not Applicable	PSI:	0
Well Test:	Not Reported	Water Reclamation #:	8

GEOCHECK® - PHYSICAL SETTING SOURCE MAP FINDINGS

Map ID
 Direction
 Distance
 Elevation

Database EDR ID Number

K374
SW
1/4 - 1/2 Mile
Higher

WA WELLS WALOG1000449032

Database:	Ecology Well Logs	Well Log ID:	580923
Well Tag:	Not Reported	Project Tag:	Not Reported
Notice of Intent #:	AE05599	Date Received:	20-APR-09
Diameter:	2	Casing Depth:	16
Well Completion:	26-MAR-09		
Well Owner:	City Of Redmond C/O Geoengineers Geoengineers		
Well Type:	Decommissioning	Driller #:	Not Reported
Static Level:	0	Flow Rate (GPM):	0
Flow Type:	Not Reported	PSI:	0
Well Test:	Not Reported	Water Reclamation #:	8

K375
SW
1/4 - 1/2 Mile
Higher

WA WELLS WALOG1000449031

Database:	Ecology Well Logs	Well Log ID:	580922
Well Tag:	Not Reported	Project Tag:	Not Reported
Notice of Intent #:	AE05599	Date Received:	20-APR-09
Diameter:	2	Casing Depth:	16.5
Well Completion:	25-MAR-09		
Well Owner:	City Of Redmond C/O Geoengineers Geoengineers		
Well Type:	Decommissioning	Driller #:	Not Reported
Static Level:	0	Flow Rate (GPM):	0
Flow Type:	Not Reported	PSI:	0
Well Test:	Not Reported	Water Reclamation #:	8

K376
SW
1/4 - 1/2 Mile
Higher

WA WELLS WALOG1000449033

Database:	Ecology Well Logs	Well Log ID:	580924
Well Tag:	Not Reported	Project Tag:	Not Reported
Notice of Intent #:	AE05599	Date Received:	20-APR-09
Diameter:	2	Casing Depth:	16
Well Completion:	26-MAR-09		
Well Owner:	City Of Redmond C/O Geoengineers Geoengineers		
Well Type:	Decommissioning	Driller #:	Not Reported
Static Level:	0	Flow Rate (GPM):	0
Flow Type:	Not Reported	PSI:	0
Well Test:	Not Reported	Water Reclamation #:	8

GEOCHECK® - PHYSICAL SETTING SOURCE MAP FINDINGS

Map ID
Direction
Distance
Elevation

Database EDR ID Number

K377
SW
1/4 - 1/2 Mile
Higher

WA WELLS WALOG1000449035

Database:	Ecology Well Logs	Well Log ID:	580927
Well Tag:	Not Reported	Project Tag:	Not Reported
Notice of Intent #:	AE05599	Date Received:	20-APR-09
Diameter:	2	Casing Depth:	16
Well Completion:	26-MAR-09		
Well Owner:	City Of Redmond C/O Geoengineers Geoengineers		
Well Type:	Decommissioning	Driller #:	Not Reported
Static Level:	0	Flow Rate (GPM):	0
Flow Type:	Not Reported	PSI:	0
Well Test:	Not Reported	Water Reclamation #:	8

K378
SW
1/4 - 1/2 Mile
Higher

WA WELLS WALOG1000449034

Database:	Ecology Well Logs	Well Log ID:	580926
Well Tag:	Not Reported	Project Tag:	Not Reported
Notice of Intent #:	AE05599	Date Received:	20-APR-09
Diameter:	2	Casing Depth:	16
Well Completion:	25-MAR-09		
Well Owner:	City Of Redmond C/O Geoengineers Geoengineers		
Well Type:	Decommissioning	Driller #:	Not Reported
Static Level:	0	Flow Rate (GPM):	0
Flow Type:	Not Reported	PSI:	0
Well Test:	Not Reported	Water Reclamation #:	8

L379
NNE
1/4 - 1/2 Mile
Lower

WA WELLS WALOG1000566846

Database:	Ecology Well Logs	Well Log ID:	809658
Well Tag:	Not Reported	Project Tag:	Not Reported
Notice of Intent #:	AE17983	Date Received:	06-AUG-12
Diameter:	0	Casing Depth:	20
Well Completion:	29-JUN-12	Well Owner:	City Of Redmond
Well Type:	Decommissioning	Driller #:	Not Reported
Static Level:	0	Flow Rate (GPM):	0
Flow Type:	Not Reported	PSI:	0
Well Test:	Not Reported	Water Reclamation #:	8

L380
NNE
1/4 - 1/2 Mile
Lower

WA WELLS WALOG1000277571

Database:	Ecology Well Logs	Well Log ID:	354934
Well Tag:	AHR696	Project Tag:	Not Reported

GEOCHECK® - PHYSICAL SETTING SOURCE MAP FINDINGS

Notice of Intent #:	R063467	Date Received:	18-MAR-03
Diameter:	8	Casing Depth:	14
Well Completion:	04-MAR-03	Well Owner:	City Of Redmond
Well Type:	Resource Protection	Driller #:	Not Reported
Static Level:	0	Flow Rate (GPM):	0
Flow Type:	Not Reported	PSI:	0
Well Test:	Not Reported	Water Reclamation #:	8

L381
NNE
1/4 - 1/2 Mile
Lower

WA WELLS WALOG1000277570

Database:	Ecology Well Logs	Well Log ID:	354933
Well Tag:	AHR699	Project Tag:	Not Reported
Notice of Intent #:	R063467	Date Received:	18-MAR-03
Diameter:	8	Casing Depth:	15
Well Completion:	04-MAR-03	Well Owner:	City Of Redmond
Well Type:	Resource Protection	Driller #:	Not Reported
Static Level:	0	Flow Rate (GPM):	0
Flow Type:	Not Reported	PSI:	0
Well Test:	Not Reported	Water Reclamation #:	8

L382
NNE
1/4 - 1/2 Mile
Lower

WA WELLS WALOG1000277572

Database:	Ecology Well Logs	Well Log ID:	354935
Well Tag:	AHR697	Project Tag:	Not Reported
Notice of Intent #:	R063467	Date Received:	18-MAR-03
Diameter:	8	Casing Depth:	14
Well Completion:	04-MAR-03	Well Owner:	City Of Redmond
Well Type:	Resource Protection	Driller #:	Not Reported
Static Level:	0	Flow Rate (GPM):	0
Flow Type:	Not Reported	PSI:	0
Well Test:	Not Reported	Water Reclamation #:	8

L383
NNE
1/4 - 1/2 Mile
Lower

WA WELLS WALOG1000429349

Database:	Ecology Well Logs	Well Log ID:	554790
Well Tag:	Not Reported	Project Tag:	Not Reported
Notice of Intent #:	AE03670	Date Received:	14-OCT-08
Diameter:	6	Casing Depth:	78.3
Well Completion:	25-SEP-08		
Well Owner:	City Of Redmond C/O Geoengineers Geoengineers		
Well Type:	Decommissioning	Driller #:	Not Reported
Static Level:	0	Flow Rate (GPM):	0
Flow Type:	Not Reported	PSI:	0
Well Test:	Not Reported	Water Reclamation #:	8

GEOCHECK® - PHYSICAL SETTING SOURCE MAP FINDINGS

Map ID
Direction
Distance
Elevation

Database EDR ID Number

L384
NNE
1/4 - 1/2 Mile
Lower

WA WELLS WALOG1000277573

Database:	Ecology Well Logs	Well Log ID:	354936
Well Tag:	AHR698	Project Tag:	Not Reported
Notice of Intent #:	R063467	Date Received:	18-MAR-03
Diameter:	8	Casing Depth:	14
Well Completion:	04-MAR-03	Well Owner:	City Of Redmond
Well Type:	Resource Protection	Driller #:	Not Reported
Static Level:	0	Flow Rate (GPM):	0
Flow Type:	Not Reported	PSI:	0
Well Test:	Not Reported	Water Reclamation #:	8

M385
WSW
1/4 - 1/2 Mile
Higher

WA WELLS WALOG1000707373

Database:	Ecology Well Logs	Well Log ID:	1516614
Well Tag:	Not Reported	Project Tag:	Not Reported
Notice of Intent #:	EE05931	Date Received:	16-MAR-16
Diameter:	2.25	Casing Depth:	10.5
Well Completion:	09-FEB-16	Well Owner:	Puget Sound Energy C-O Geoengineers
Well Type:	Resource Protection	Driller #:	2549
Static Level:	0	Flow Rate (GPM):	0
Flow Type:	Static Level	PSI:	0
Well Test:	Not Reported	Water Reclamation #:	0

M386
WSW
1/4 - 1/2 Mile
Higher

WA WELLS WALOG1000707361

Database:	Ecology Well Logs	Well Log ID:	1516588
Well Tag:	Not Reported	Project Tag:	Not Reported
Notice of Intent #:	AE35882	Date Received:	16-MAR-16
Diameter:	2.25	Casing Depth:	11.5
Well Completion:	09-FEB-16	Well Owner:	Puget Sound Energy
Well Type:	Decommissioning	Driller #:	2549
Static Level:	0	Flow Rate (GPM):	0
Flow Type:	Not Applicable	PSI:	0
Well Test:	Not Reported	Water Reclamation #:	0

M387
WSW
1/4 - 1/2 Mile
Higher

WA WELLS WALOG1000707360

Database:	Ecology Well Logs	Well Log ID:	1516584
Well Tag:	Not Reported	Project Tag:	Not Reported
Notice of Intent #:	SE57329	Date Received:	16-MAR-16
Diameter:	2.25	Casing Depth:	11.5

GEOCHECK® - PHYSICAL SETTING SOURCE MAP FINDINGS

Well Completion:	09-FEB-16	Well Owner:	Puget Sound Energy
Well Type:	Resource Protection	Driller #:	2549
Static Level:	0	Flow Rate (GPM):	0
Flow Type:	Not Reported	PSI:	0
Well Test:	Not Reported	Water Reclamation #:	0

M388
WSW
1/4 - 1/2 Mile
Higher

WA WELLS WALOG1000707398

Database:	Ecology Well Logs	Well Log ID:	1516704
Well Tag:	Not Reported	Project Tag:	Not Reported
Notice of Intent #:	SE57329	Date Received:	16-MAR-16
Diameter:	2.25	Casing Depth:	10.5
Well Completion:	09-FEB-16	Well Owner:	Puget Sound Energy
Well Type:	Resource Protection	Driller #:	2549
Static Level:	0	Flow Rate (GPM):	0
Flow Type:	Static Level	PSI:	0
Well Test:	Not Reported	Water Reclamation #:	0

M389
WSW
1/4 - 1/2 Mile
Higher

WA WELLS WALOG1000707375

Database:	Ecology Well Logs	Well Log ID:	1516636
Well Tag:	Not Reported	Project Tag:	Not Reported
Notice of Intent #:	AE35882	Date Received:	16-MAR-16
Diameter:	2.25	Casing Depth:	10.5
Well Completion:	09-FEB-16	Well Owner:	Puget Sound Energy
Well Type:	Decommissioning	Driller #:	2549
Static Level:	0	Flow Rate (GPM):	0
Flow Type:	Static Level	PSI:	0
Well Test:	Not Reported	Water Reclamation #:	0

M390
WSW
1/4 - 1/2 Mile
Higher

WA WELLS WALOG1000707374

Database:	Ecology Well Logs	Well Log ID:	1516635
Well Tag:	Not Reported	Project Tag:	Not Reported
Notice of Intent #:	AE35951	Date Received:	16-MAR-16
Diameter:	2.25	Casing Depth:	10.5
Well Completion:	09-FEB-16	Well Owner:	Puget Sound Energy C-O Geoengineers
Well Type:	Decommissioning	Driller #:	2549
Static Level:	0	Flow Rate (GPM):	0
Flow Type:	Static Level	PSI:	0
Well Test:	Not Reported	Water Reclamation #:	0

GEOCHECK® - PHYSICAL SETTING SOURCE MAP FINDINGS

Map ID
 Direction
 Distance
 Elevation

Database EDR ID Number

N391
NW
1/2 - 1 Mile
Lower

WA WELLS WA1100000017982

Database:	Water Wells	PWS ID:	38638
Source #:	01	Source Name:	Well 01
Source Status:	Active	Source Type:	Ground Water - Well
Source Use:	Permanent	Date Source Effective:	01/01/1970
Date Source Inactive:	Not Reported	Water Resource Inventory Area:	Cedar-Sammamish
Well Depth:	84	Source Susceptibility:	High Susceptibility to Contaminants
System Name:	KING CO CADMAN PIT	Public Water System Group:	B
System Type:	Group B Water System	Full Time Res Pop:	3
Total Population Served:	3	Total Connections:	1
PWS Status:	Active	Residential Connections:	1
DOE Well Tag:	Not Reported	Capacity (GPM):	Not Reported
Influenced by Droughts:	Not Reported	Influenced by Flooding:	Not Reported
Influenced by Surface Water:	U		

N392
NW
1/2 - 1 Mile
Lower

WA WELLS WALOG1000322874

Database:	Ecology Well Logs	Well Log ID:	406032
Well Tag:	Not Reported	Project Tag:	Not Reported
Notice of Intent #:	A069245	Date Received:	14-APR-05
Diameter:	2	Casing Depth:	8
Well Completion:	23-SEP-04	Well Owner:	R Craig Construction
Well Type:	Decommissioning	Driller #:	Not Reported
Static Level:	0	Flow Rate (GPM):	0
Flow Type:	Not Reported	PSI:	0
Well Test:	Not Reported	Water Reclamation #:	8

N393
NW
1/2 - 1 Mile
Lower

WA WELLS WALOG1000322873

Database:	Ecology Well Logs	Well Log ID:	406031
Well Tag:	Not Reported	Project Tag:	Not Reported
Notice of Intent #:	A069245	Date Received:	14-APR-05
Diameter:	2	Casing Depth:	8
Well Completion:	23-SEP-04	Well Owner:	R Craig Construction
Well Type:	Decommissioning	Driller #:	Not Reported
Static Level:	0	Flow Rate (GPM):	0
Flow Type:	Not Reported	PSI:	0
Well Test:	Not Reported	Water Reclamation #:	8

GEOCHECK® - PHYSICAL SETTING SOURCE MAP FINDINGS

Map ID
Direction
Distance
Elevation

Database EDR ID Number

N394
NW
1/2 - 1 Mile
Lower

WA WELLS WALOG1000322875

Database:	Ecology Well Logs	Well Log ID:	406033
Well Tag:	Not Reported	Project Tag:	Not Reported
Notice of Intent #:	A069245	Date Received:	14-APR-05
Diameter:	2	Casing Depth:	8
Well Completion:	23-SEP-04	Well Owner:	R Craig Construction
Well Type:	Decommissioning	Driller #:	Not Reported
Static Level:	0	Flow Rate (GPM):	0
Flow Type:	Not Reported	PSI:	0
Well Test:	Not Reported	Water Reclamation #:	8

N395
NW
1/2 - 1 Mile
Lower

WA WELLS WALOG1000322877

Database:	Ecology Well Logs	Well Log ID:	406035
Well Tag:	Not Reported	Project Tag:	Not Reported
Notice of Intent #:	A069245	Date Received:	14-APR-05
Diameter:	2	Casing Depth:	8
Well Completion:	23-SEP-04	Well Owner:	R Craig Construction
Well Type:	Decommissioning	Driller #:	Not Reported
Static Level:	0	Flow Rate (GPM):	0
Flow Type:	Not Reported	PSI:	0
Well Test:	Not Reported	Water Reclamation #:	8

N396
NW
1/2 - 1 Mile
Lower

WA WELLS WALOG1000322876

Database:	Ecology Well Logs	Well Log ID:	406034
Well Tag:	Not Reported	Project Tag:	Not Reported
Notice of Intent #:	A069245	Date Received:	14-APR-05
Diameter:	2	Casing Depth:	8
Well Completion:	23-SEP-04	Well Owner:	R Craig Construction
Well Type:	Decommissioning	Driller #:	Not Reported
Static Level:	0	Flow Rate (GPM):	0
Flow Type:	Not Reported	PSI:	0
Well Test:	Not Reported	Water Reclamation #:	8

N397
NW
1/2 - 1 Mile
Lower

WA WELLS WALOG1000322872

Database:	Ecology Well Logs	Well Log ID:	406030
Well Tag:	Not Reported	Project Tag:	Not Reported
Notice of Intent #:	E004401	Date Received:	17-APR-05
Diameter:	2	Casing Depth:	8

GEOCHECK® - PHYSICAL SETTING SOURCE MAP FINDINGS

Well Completion:	23-SEP-04	Well Owner:	R Craig Construction
Well Type:	Resource Protection	Driller #:	Not Reported
Static Level:	0	Flow Rate (GPM):	0
Flow Type:	Not Reported	PSI:	0
Well Test:	Not Reported	Water Reclamation #:	8

N398
NW
1/2 - 1 Mile
Lower

WA WELLS WALOG1000322868

Database:	Ecology Well Logs	Well Log ID:	406026
Well Tag:	Not Reported	Project Tag:	Not Reported
Notice of Intent #:	E004401	Date Received:	17-APR-05
Diameter:	2	Casing Depth:	8
Well Completion:	23-SEP-04	Well Owner:	R Craig Construction
Well Type:	Resource Protection	Driller #:	Not Reported
Static Level:	0	Flow Rate (GPM):	0
Flow Type:	Not Reported	PSI:	0
Well Test:	Not Reported	Water Reclamation #:	8

N399
NW
1/2 - 1 Mile
Lower

WA WELLS WALOG1000322867

Database:	Ecology Well Logs	Well Log ID:	406025
Well Tag:	Not Reported	Project Tag:	Not Reported
Notice of Intent #:	E004401	Date Received:	17-APR-05
Diameter:	2	Casing Depth:	6
Well Completion:	23-SEP-04	Well Owner:	R Craig Construction
Well Type:	Resource Protection	Driller #:	Not Reported
Static Level:	0	Flow Rate (GPM):	0
Flow Type:	Not Reported	PSI:	0
Well Test:	Not Reported	Water Reclamation #:	8

N400
NW
1/2 - 1 Mile
Lower

WA WELLS WALOG1000322869

Database:	Ecology Well Logs	Well Log ID:	406027
Well Tag:	Not Reported	Project Tag:	Not Reported
Notice of Intent #:	E004401	Date Received:	17-APR-05
Diameter:	2	Casing Depth:	8
Well Completion:	23-SEP-04	Well Owner:	R Craig Construction
Well Type:	Resource Protection	Driller #:	Not Reported
Static Level:	0	Flow Rate (GPM):	0
Flow Type:	Not Reported	PSI:	0
Well Test:	Not Reported	Water Reclamation #:	8

GEOCHECK® - PHYSICAL SETTING SOURCE MAP FINDINGS

Map ID
Direction
Distance
Elevation

Database EDR ID Number

N401
NW
1/2 - 1 Mile
Lower

WA WELLS WALOG1000322871

Database:	Ecology Well Logs	Well Log ID:	406029
Well Tag:	Not Reported	Project Tag:	Not Reported
Notice of Intent #:	E004401	Date Received:	17-APR-05
Diameter:	2	Casing Depth:	8
Well Completion:	23-SEP-04	Well Owner:	R Craig Construction
Well Type:	Resource Protection	Driller #:	Not Reported
Static Level:	0	Flow Rate (GPM):	0
Flow Type:	Not Reported	PSI:	0
Well Test:	Not Reported	Water Reclamation #:	8

N402
NW
1/2 - 1 Mile
Lower

WA WELLS WALOG1000322870

Database:	Ecology Well Logs	Well Log ID:	406028
Well Tag:	Not Reported	Project Tag:	Not Reported
Notice of Intent #:	E004401	Date Received:	17-APR-05
Diameter:	2	Casing Depth:	8
Well Completion:	23-SEP-04	Well Owner:	R Craig Construction
Well Type:	Resource Protection	Driller #:	Not Reported
Static Level:	0	Flow Rate (GPM):	0
Flow Type:	Not Reported	PSI:	0
Well Test:	Not Reported	Water Reclamation #:	8

N403
NW
1/2 - 1 Mile
Lower

WA WELLS WALOG1000386808

Database:	Ecology Well Logs	Well Log ID:	495615
Well Tag:	ALA214	Project Tag:	Not Reported
Notice of Intent #:	R064116	Date Received:	20-AUG-07
Diameter:	2	Casing Depth:	16
Well Completion:	08-FEB-05	Well Owner:	Dennis Craig Construction
Well Type:	Resource Protection	Driller #:	Not Reported
Static Level:	0	Flow Rate (GPM):	0
Flow Type:	Not Reported	PSI:	0
Well Test:	Not Reported	Water Reclamation #:	8

N404
NW
1/2 - 1 Mile
Lower

WA WELLS WALOG1000386807

Database:	Ecology Well Logs	Well Log ID:	495613
Well Tag:	ALA213	Project Tag:	Not Reported
Notice of Intent #:	R064116	Date Received:	20-AUG-07
Diameter:	2	Casing Depth:	16

GEOCHECK® - PHYSICAL SETTING SOURCE MAP FINDINGS

Well Completion:	08-FEB-05	Well Owner:	Dennis Craig Construction
Well Type:	Resource Protection	Driller #:	Not Reported
Static Level:	0	Flow Rate (GPM):	0
Flow Type:	Not Reported	PSI:	0
Well Test:	Not Reported	Water Reclamation #:	8

N405
NW
1/2 - 1 Mile
Lower

WA WELLS WALOG1000386809

Database:	Ecology Well Logs	Well Log ID:	495616
Well Tag:	ALA211	Project Tag:	Not Reported
Notice of Intent #:	R064116	Date Received:	20-AUG-07
Diameter:	1	Casing Depth:	16
Well Completion:	08-FEB-05	Well Owner:	Dennis Craig Construction
Well Type:	Resource Protection	Driller #:	Not Reported
Static Level:	0	Flow Rate (GPM):	0
Flow Type:	Not Reported	PSI:	0
Well Test:	Not Reported	Water Reclamation #:	8

N406
NW
1/2 - 1 Mile
Lower

WA WELLS WALOG1000435368

Database:	Ecology Well Logs	Well Log ID:	562759
Well Tag:	BAA772	Project Tag:	Not Reported
Notice of Intent #:	RE02359	Date Received:	13-AUG-08
Diameter:	8	Casing Depth:	50
Well Completion:	13-JUN-08	Well Owner:	Taylor Union Hill Llc Robinson Noble
Well Type:	Resource Protection	Driller #:	Not Reported
Static Level:	0	Flow Rate (GPM):	0
Flow Type:	Not Reported	PSI:	0
Well Test:	Not Reported	Water Reclamation #:	8

N407
NW
1/2 - 1 Mile
Lower

WA WELLS WALOG1000435367

Database:	Ecology Well Logs	Well Log ID:	562758
Well Tag:	BAA771	Project Tag:	Not Reported
Notice of Intent #:	RE02359	Date Received:	13-AUG-08
Diameter:	8	Casing Depth:	35
Well Completion:	13-JUN-08	Well Owner:	Taylor Union Hill Llc Robinson Noble
Well Type:	Resource Protection	Driller #:	Not Reported
Static Level:	0	Flow Rate (GPM):	0
Flow Type:	Not Reported	PSI:	0
Well Test:	Not Reported	Water Reclamation #:	8

GEOCHECK® - PHYSICAL SETTING SOURCE MAP FINDINGS

Map ID
Direction
Distance
Elevation

Database EDR ID Number

N408
NW
1/2 - 1 Mile
Lower

WA WELLS WALOG1000386806

Database:	Ecology Well Logs	Well Log ID:	495612
Well Tag:	ALA212	Project Tag:	Not Reported
Notice of Intent #:	R064116	Date Received:	16-AUG-07
Diameter:	2	Casing Depth:	16
Well Completion:	08-FEB-05	Well Owner:	Dennis Craig Construction
Well Type:	Resource Protection	Driller #:	Not Reported
Static Level:	0	Flow Rate (GPM):	0
Flow Type:	Not Reported	PSI:	0
Well Test:	Not Reported	Water Reclamation #:	8

N409
NW
1/2 - 1 Mile
Lower

WA WELLS WALOG1000322879

Database:	Ecology Well Logs	Well Log ID:	406037
Well Tag:	Not Reported	Project Tag:	Not Reported
Notice of Intent #:	A069245	Date Received:	14-APR-05
Diameter:	2	Casing Depth:	8
Well Completion:	23-SEP-04	Well Owner:	R Craig Construction
Well Type:	Decommissioning	Driller #:	Not Reported
Static Level:	0	Flow Rate (GPM):	0
Flow Type:	Not Reported	PSI:	0
Well Test:	Not Reported	Water Reclamation #:	8

N410
NW
1/2 - 1 Mile
Lower

WA WELLS WALOG1000322878

Database:	Ecology Well Logs	Well Log ID:	406036
Well Tag:	Not Reported	Project Tag:	Not Reported
Notice of Intent #:	A069245	Date Received:	14-APR-05
Diameter:	2	Casing Depth:	8
Well Completion:	23-SEP-04	Well Owner:	R Craig Construction
Well Type:	Decommissioning	Driller #:	Not Reported
Static Level:	0	Flow Rate (GPM):	0
Flow Type:	Not Reported	PSI:	0
Well Test:	Not Reported	Water Reclamation #:	8

N411
NW
1/2 - 1 Mile
Lower

WA WELLS WALOG1000322880

Database:	Ecology Well Logs	Well Log ID:	406038
Well Tag:	Not Reported	Project Tag:	Not Reported
Notice of Intent #:	A069245	Date Received:	14-APR-05
Diameter:	2	Casing Depth:	8

GEOCHECK® - PHYSICAL SETTING SOURCE MAP FINDINGS

Well Completion:	23-SEP-04	Well Owner:	R Craig Construction
Well Type:	Decommissioning	Driller #:	Not Reported
Static Level:	0	Flow Rate (GPM):	0
Flow Type:	Not Reported	PSI:	0
Well Test:	Not Reported	Water Reclamation #:	8

N412
NW
1/2 - 1 Mile
Lower

WA WELLS WALOG1000329528

Database:	Ecology Well Logs	Well Log ID:	414325
Well Tag:	AKK726	Project Tag:	Not Reported
Notice of Intent #:	R064121	Date Received:	13-JUL-05
Diameter:	2	Casing Depth:	13
Well Completion:	07-MAR-05	Well Owner:	Dennis Craig Construction
Well Type:	Resource Protection	Driller #:	Not Reported
Static Level:	0	Flow Rate (GPM):	0
Flow Type:	Not Reported	PSI:	0
Well Test:	Not Reported	Water Reclamation #:	8

N413
NW
1/2 - 1 Mile
Lower

WA WELLS WALOG1000329527

Database:	Ecology Well Logs	Well Log ID:	414324
Well Tag:	AKK729	Project Tag:	Not Reported
Notice of Intent #:	R064121	Date Received:	13-JUL-05
Diameter:	2	Casing Depth:	13
Well Completion:	07-MAR-05	Well Owner:	Dennis Craig Construction
Well Type:	Resource Protection	Driller #:	Not Reported
Static Level:	0	Flow Rate (GPM):	0
Flow Type:	Not Reported	PSI:	0
Well Test:	Not Reported	Water Reclamation #:	8

N414
NW
1/2 - 1 Mile
Lower

WA WELLS WALOG1000288735

Database:	Ecology Well Logs	Well Log ID:	368976
Well Tag:	Not Reported	Project Tag:	Not Reported
Notice of Intent #:	E002137	Date Received:	25-SEP-03
Diameter:	8.5	Casing Depth:	39
Well Completion:	11-AUG-03	Well Owner:	Genie Ind
Well Type:	Resource Protection	Driller #:	Not Reported
Static Level:	0	Flow Rate (GPM):	0
Flow Type:	Not Reported	PSI:	0
Well Test:	Not Reported	Water Reclamation #:	8

GEOCHECK® - PHYSICAL SETTING SOURCE MAP FINDINGS

Map ID
Direction
Distance
Elevation

Database EDR ID Number

N415
NW
1/2 - 1 Mile
Lower

WA WELLS WALOG1000288734

Database:	Ecology Well Logs	Well Log ID:	368975
Well Tag:	Not Reported	Project Tag:	Not Reported
Notice of Intent #:	E002137	Date Received:	25-SEP-03
Diameter:	8.5	Casing Depth:	23
Well Completion:	11-AUG-03	Well Owner:	Genie Ind
Well Type:	Resource Protection	Driller #:	Not Reported
Static Level:	0	Flow Rate (GPM):	0
Flow Type:	Not Reported	PSI:	0
Well Test:	Not Reported	Water Reclamation #:	8

N416
NW
1/2 - 1 Mile
Lower

WA WELLS WALOG1000293926

Database:	Ecology Well Logs	Well Log ID:	374403
Well Tag:	Not Reported	Project Tag:	Not Reported
Notice of Intent #:	E000311	Date Received:	13-JAN-03
Diameter:	1.5	Casing Depth:	15
Well Completion:	06-AUG-02	Well Owner:	Genie Industries
Well Type:	Resource Protection	Driller #:	Not Reported
Static Level:	0	Flow Rate (GPM):	0
Flow Type:	Not Reported	PSI:	0
Well Test:	Not Reported	Water Reclamation #:	8

N417
NW
1/2 - 1 Mile
Lower

WA WELLS WALOG1000293928

Database:	Ecology Well Logs	Well Log ID:	374405
Well Tag:	Not Reported	Project Tag:	Not Reported
Notice of Intent #:	E000311	Date Received:	13-JAN-03
Diameter:	1.5	Casing Depth:	12
Well Completion:	06-AUG-02	Well Owner:	Genie Industries
Well Type:	Resource Protection	Driller #:	Not Reported
Static Level:	0	Flow Rate (GPM):	0
Flow Type:	Not Reported	PSI:	0
Well Test:	Not Reported	Water Reclamation #:	8

N418
NW
1/2 - 1 Mile
Lower

WA WELLS WALOG1000293927

Database:	Ecology Well Logs	Well Log ID:	374404
Well Tag:	Not Reported	Project Tag:	Not Reported
Notice of Intent #:	E000311	Date Received:	13-JAN-03
Diameter:	1.5	Casing Depth:	8

GEOCHECK® - PHYSICAL SETTING SOURCE MAP FINDINGS

Well Completion:	06-AUG-02	Well Owner:	Genie Industries
Well Type:	Resource Protection	Driller #:	Not Reported
Static Level:	0	Flow Rate (GPM):	0
Flow Type:	Not Reported	PSI:	0
Well Test:	Not Reported	Water Reclamation #:	8

N419
NW
1/2 - 1 Mile
Lower

WA WELLS WALOG1000276007

Database:	Ecology Well Logs	Well Log ID:	353138
Well Tag:	AHR878	Project Tag:	Not Reported
Notice of Intent #:	R063644	Date Received:	04-FEB-03
Diameter:	9	Casing Depth:	20
Well Completion:	16-JAN-03	Well Owner:	Genie Industries
Well Type:	Resource Protection	Driller #:	Not Reported
Static Level:	0	Flow Rate (GPM):	0
Flow Type:	Not Reported	PSI:	0
Well Test:	Not Reported	Water Reclamation #:	8

N420
NW
1/2 - 1 Mile
Lower

WA WELLS WALOG1000276005

Database:	Ecology Well Logs	Well Log ID:	353136
Well Tag:	AHR879	Project Tag:	Not Reported
Notice of Intent #:	R063644	Date Received:	04-FEB-03
Diameter:	9	Casing Depth:	18
Well Completion:	16-JAN-03	Well Owner:	Genie Industries
Well Type:	Resource Protection	Driller #:	Not Reported
Static Level:	0	Flow Rate (GPM):	0
Flow Type:	Not Reported	PSI:	0
Well Test:	Not Reported	Water Reclamation #:	8

N421
NW
1/2 - 1 Mile
Lower

WA WELLS WALOG1000276006

Database:	Ecology Well Logs	Well Log ID:	353137
Well Tag:	AHR876	Project Tag:	Not Reported
Notice of Intent #:	R063644	Date Received:	04-FEB-03
Diameter:	9	Casing Depth:	16
Well Completion:	16-JAN-03	Well Owner:	Genie Industries
Well Type:	Resource Protection	Driller #:	Not Reported
Static Level:	0	Flow Rate (GPM):	0
Flow Type:	Not Reported	PSI:	0
Well Test:	Not Reported	Water Reclamation #:	8

GEOCHECK® - PHYSICAL SETTING SOURCE MAP FINDINGS

Map ID
Direction
Distance
Elevation

Database EDR ID Number

N422
NW
1/2 - 1 Mile
Lower

WA WELLS WALOG1000276004

Database:	Ecology Well Logs	Well Log ID:	353135
Well Tag:	AHR880	Project Tag:	Not Reported
Notice of Intent #:	R063644	Date Received:	04-FEB-03
Diameter:	9	Casing Depth:	8
Well Completion:	16-JAN-03	Well Owner:	Genie Industries
Well Type:	Resource Protection	Driller #:	Not Reported
Static Level:	0	Flow Rate (GPM):	0
Flow Type:	Not Reported	PSI:	0
Well Test:	Not Reported	Water Reclamation #:	8

N423
NW
1/2 - 1 Mile
Lower

WA WELLS WALOG1000276002

Database:	Ecology Well Logs	Well Log ID:	353133
Well Tag:	AHR877	Project Tag:	Not Reported
Notice of Intent #:	R063644	Date Received:	04-FEB-03
Diameter:	9	Casing Depth:	15
Well Completion:	16-JAN-03	Well Owner:	Genie Industries
Well Type:	Resource Protection	Driller #:	Not Reported
Static Level:	0	Flow Rate (GPM):	0
Flow Type:	Not Reported	PSI:	0
Well Test:	Not Reported	Water Reclamation #:	8

N424
NW
1/2 - 1 Mile
Lower

WA WELLS WALOG1000276003

Database:	Ecology Well Logs	Well Log ID:	353134
Well Tag:	AHR875	Project Tag:	Not Reported
Notice of Intent #:	R063644	Date Received:	04-FEB-03
Diameter:	9	Casing Depth:	15
Well Completion:	16-JAN-03	Well Owner:	Genie Industries
Well Type:	Resource Protection	Driller #:	Not Reported
Static Level:	0	Flow Rate (GPM):	0
Flow Type:	Not Reported	PSI:	0
Well Test:	Not Reported	Water Reclamation #:	8

N425
NW
1/2 - 1 Mile
Lower

WA WELLS WALOG1000293936

Database:	Ecology Well Logs	Well Log ID:	374413
Well Tag:	Not Reported	Project Tag:	Not Reported
Notice of Intent #:	A063212	Date Received:	13-JAN-03
Diameter:	1.5	Casing Depth:	17

GEOCHECK® - PHYSICAL SETTING SOURCE MAP FINDINGS

Well Completion:	06-AUG-02	Well Owner:	Genie Industries
Well Type:	Decommissioning	Driller #:	Not Reported
Static Level:	0	Flow Rate (GPM):	0
Flow Type:	Not Reported	PSI:	0
Well Test:	Not Reported	Water Reclamation #:	8

N426
NW
1/2 - 1 Mile
Lower

WA WELLS WALOG1000293935

Database:	Ecology Well Logs	Well Log ID:	374412
Well Tag:	Not Reported	Project Tag:	Not Reported
Notice of Intent #:	A063212	Date Received:	13-JAN-03
Diameter:	1.5	Casing Depth:	15
Well Completion:	06-AUG-02	Well Owner:	Genie Industries
Well Type:	Decommissioning	Driller #:	Not Reported
Static Level:	0	Flow Rate (GPM):	0
Flow Type:	Not Reported	PSI:	0
Well Test:	Not Reported	Water Reclamation #:	8

N427
NW
1/2 - 1 Mile
Lower

WA WELLS WALOG1000293937

Database:	Ecology Well Logs	Well Log ID:	374414
Well Tag:	Not Reported	Project Tag:	Not Reported
Notice of Intent #:	A063212	Date Received:	13-JAN-03
Diameter:	1.5	Casing Depth:	16
Well Completion:	06-AUG-02	Well Owner:	Genie Industries
Well Type:	Decommissioning	Driller #:	Not Reported
Static Level:	0	Flow Rate (GPM):	0
Flow Type:	Not Reported	PSI:	0
Well Test:	Not Reported	Water Reclamation #:	8

N428
NW
1/2 - 1 Mile
Lower

WA WELLS WALOG1000322866

Database:	Ecology Well Logs	Well Log ID:	406024
Well Tag:	Not Reported	Project Tag:	Not Reported
Notice of Intent #:	E004401	Date Received:	17-APR-05
Diameter:	2	Casing Depth:	8
Well Completion:	23-SEP-04	Well Owner:	R Craig Construction
Well Type:	Resource Protection	Driller #:	Not Reported
Static Level:	0	Flow Rate (GPM):	0
Flow Type:	Not Reported	PSI:	0
Well Test:	Not Reported	Water Reclamation #:	8

GEOCHECK® - PHYSICAL SETTING SOURCE MAP FINDINGS

Map ID
Direction
Distance
Elevation

Database EDR ID Number

N429
NW
1/2 - 1 Mile
Lower

WA WELLS WALOG1000322865

Database:	Ecology Well Logs	Well Log ID:	406023
Well Tag:	Not Reported	Project Tag:	Not Reported
Notice of Intent #:	E004401	Date Received:	17-APR-05
Diameter:	2	Casing Depth:	8
Well Completion:	23-SEP-04	Well Owner:	R Craig Construction
Well Type:	Resource Protection	Driller #:	Not Reported
Static Level:	0	Flow Rate (GPM):	0
Flow Type:	Not Reported	PSI:	0
Well Test:	Not Reported	Water Reclamation #:	8

N430
NW
1/2 - 1 Mile
Lower

WA WELLS WALOG1000293934

Database:	Ecology Well Logs	Well Log ID:	374411
Well Tag:	Not Reported	Project Tag:	Not Reported
Notice of Intent #:	A063212	Date Received:	13-JAN-03
Diameter:	1.5	Casing Depth:	12
Well Completion:	06-AUG-02	Well Owner:	Genie Industries
Well Type:	Decommissioning	Driller #:	Not Reported
Static Level:	0	Flow Rate (GPM):	0
Flow Type:	Not Reported	PSI:	0
Well Test:	Not Reported	Water Reclamation #:	8

N431
NW
1/2 - 1 Mile
Lower

WA WELLS WALOG1000293930

Database:	Ecology Well Logs	Well Log ID:	374407
Well Tag:	Not Reported	Project Tag:	Not Reported
Notice of Intent #:	E000311	Date Received:	13-JAN-03
Diameter:	1.5	Casing Depth:	17
Well Completion:	06-AUG-02	Well Owner:	Genie Industries
Well Type:	Resource Protection	Driller #:	Not Reported
Static Level:	0	Flow Rate (GPM):	0
Flow Type:	Not Reported	PSI:	0
Well Test:	Not Reported	Water Reclamation #:	8

N432
NW
1/2 - 1 Mile
Lower

WA WELLS WALOG1000293929

Database:	Ecology Well Logs	Well Log ID:	374406
Well Tag:	Not Reported	Project Tag:	Not Reported
Notice of Intent #:	E000311	Date Received:	13-JAN-03
Diameter:	1.5	Casing Depth:	15

GEOCHECK® - PHYSICAL SETTING SOURCE MAP FINDINGS

Well Completion:	06-AUG-02	Well Owner:	Genie Industries
Well Type:	Resource Protection	Driller #:	Not Reported
Static Level:	0	Flow Rate (GPM):	0
Flow Type:	Not Reported	PSI:	0
Well Test:	Not Reported	Water Reclamation #:	8

N433
NW
1/2 - 1 Mile
Lower

WA WELLS WALOG1000293931

Database:	Ecology Well Logs	Well Log ID:	374408
Well Tag:	Not Reported	Project Tag:	Not Reported
Notice of Intent #:	E000311	Date Received:	13-JAN-03
Diameter:	1.5	Casing Depth:	17
Well Completion:	06-AUG-02	Well Owner:	Genie Industries
Well Type:	Resource Protection	Driller #:	Not Reported
Static Level:	0	Flow Rate (GPM):	0
Flow Type:	Not Reported	PSI:	0
Well Test:	Not Reported	Water Reclamation #:	8

N434
NW
1/2 - 1 Mile
Lower

WA WELLS WALOG1000293933

Database:	Ecology Well Logs	Well Log ID:	374410
Well Tag:	Not Reported	Project Tag:	Not Reported
Notice of Intent #:	A063212	Date Received:	13-JAN-03
Diameter:	1.5	Casing Depth:	8
Well Completion:	06-AUG-02	Well Owner:	Genie Industries
Well Type:	Decommissioning	Driller #:	Not Reported
Static Level:	0	Flow Rate (GPM):	0
Flow Type:	Not Reported	PSI:	0
Well Test:	Not Reported	Water Reclamation #:	8

N435
NW
1/2 - 1 Mile
Lower

WA WELLS WALOG1000293932

Database:	Ecology Well Logs	Well Log ID:	374409
Well Tag:	Not Reported	Project Tag:	Not Reported
Notice of Intent #:	A063212	Date Received:	13-JAN-03
Diameter:	1.5	Casing Depth:	15
Well Completion:	06-AUG-02	Well Owner:	Genie Industries
Well Type:	Decommissioning	Driller #:	Not Reported
Static Level:	0	Flow Rate (GPM):	0
Flow Type:	Not Reported	PSI:	0
Well Test:	Not Reported	Water Reclamation #:	8

GEOCHECK® - PHYSICAL SETTING SOURCE MAP FINDINGS

Map ID
Direction
Distance
Elevation

Database EDR ID Number

N436
NW
1/2 - 1 Mile
Lower

WA WELLS WALOG1000435369

Database:	Ecology Well Logs	Well Log ID:	562760
Well Tag:	BAA773	Project Tag:	Not Reported
Notice of Intent #:	RE02359	Date Received:	13-AUG-08
Diameter:	8	Casing Depth:	50
Well Completion:	13-JUN-08	Well Owner:	Taylor Union Hill Llc Robinson Noble
Well Type:	Resource Protection	Driller #:	Not Reported
Static Level:	0	Flow Rate (GPM):	0
Flow Type:	Not Reported	PSI:	0
Well Test:	Not Reported	Water Reclamation #:	8

N437
NW
1/2 - 1 Mile
Lower

WA WELLS WALOG1000686059

Database:	Ecology Well Logs	Well Log ID:	1054149
Well Tag:	Not Reported	Project Tag:	4
Notice of Intent #:	AE33368	Date Received:	02-OCT-15
Diameter:	9	Casing Depth:	71.5
Well Completion:	14-AUG-15	Well Owner:	Kahn - Costco Wholesale
Well Type:	Decommissioning	Driller #:	3119
Static Level:	0	Flow Rate (GPM):	0
Flow Type:	Not Reported	PSI:	0
Well Test:	Not Reported	Water Reclamation #:	8

N438
NW
1/2 - 1 Mile
Lower

WA WELLS WALOG1000686058

Database:	Ecology Well Logs	Well Log ID:	1054148
Well Tag:	Not Reported	Project Tag:	5
Notice of Intent #:	SE55640	Date Received:	02-OCT-15
Diameter:	9	Casing Depth:	71.5
Well Completion:	14-AUG-15	Well Owner:	Kahn - Costco Wholesale
Well Type:	Resource Protection	Driller #:	3119
Static Level:	0	Flow Rate (GPM):	0
Flow Type:	Not Reported	PSI:	0
Well Test:	Not Reported	Water Reclamation #:	8

N439
NW
1/2 - 1 Mile
Lower

WA WELLS WALOG1000691537

Database:	Ecology Well Logs	Well Log ID:	1084337
Well Tag:	BAA774	Project Tag:	Not Reported
Notice of Intent #:	AE33859	Date Received:	12-NOV-15
Diameter:	2	Casing Depth:	50

GEOCHECK® - PHYSICAL SETTING SOURCE MAP FINDINGS

Well Completion:	14-SEP-15	Well Owner:	Costco Inc
Well Type:	Decommissioning	Driller #:	2534
Static Level:	0	Flow Rate (GPM):	0
Flow Type:	Not Reported	PSI:	0
Well Test:	Not Reported	Water Reclamation #:	8

N440
NW
1/2 - 1 Mile
Lower

WA WELLS WALOG1000686060

Database:	Ecology Well Logs	Well Log ID:	1054150
Well Tag:	Not Reported	Project Tag:	5
Notice of Intent #:	AE33368	Date Received:	02-OCT-15
Diameter:	9	Casing Depth:	71.5
Well Completion:	14-AUG-15	Well Owner:	Kahn - Costco Wholesale
Well Type:	Decommissioning	Driller #:	3119
Static Level:	0	Flow Rate (GPM):	0
Flow Type:	Not Reported	PSI:	0
Well Test:	Not Reported	Water Reclamation #:	8

N441
NW
1/2 - 1 Mile
Lower

WA WELLS WALOG1000686057

Database:	Ecology Well Logs	Well Log ID:	1054147
Well Tag:	Not Reported	Project Tag:	4
Notice of Intent #:	SE55640	Date Received:	02-OCT-15
Diameter:	9	Casing Depth:	71.5
Well Completion:	14-AUG-15	Well Owner:	Kahn - Costco Wholesale
Well Type:	Resource Protection	Driller #:	3119
Static Level:	0	Flow Rate (GPM):	0
Flow Type:	Not Reported	PSI:	0
Well Test:	Not Reported	Water Reclamation #:	8

N442
NW
1/2 - 1 Mile
Lower

WA WELLS WALOG1000686054

Database:	Ecology Well Logs	Well Log ID:	1054144
Well Tag:	Not Reported	Project Tag:	6B
Notice of Intent #:	AE33368	Date Received:	02-OCT-15
Diameter:	9	Casing Depth:	51.5
Well Completion:	19-AUG-15	Well Owner:	Kahn - Costco Wholesale
Well Type:	Decommissioning	Driller #:	3119
Static Level:	0	Flow Rate (GPM):	0
Flow Type:	Not Reported	PSI:	0
Well Test:	Not Reported	Water Reclamation #:	8

GEOCHECK® - PHYSICAL SETTING SOURCE MAP FINDINGS

Map ID
Direction
Distance
Elevation

Database EDR ID Number

N443
NW
1/2 - 1 Mile
Lower

WA WELLS WALOG1000686053

Database:	Ecology Well Logs	Well Log ID:	1054143
Well Tag:	Not Reported	Project Tag:	6B
Notice of Intent #:	SE55640	Date Received:	02-OCT-15
Diameter:	9	Casing Depth:	51.5
Well Completion:	19-AUG-15	Well Owner:	Kahn - Costco Wholesale
Well Type:	Resource Protection	Driller #:	3119
Static Level:	0	Flow Rate (GPM):	0
Flow Type:	Not Reported	PSI:	0
Well Test:	Not Reported	Water Reclamation #:	8

N444
NW
1/2 - 1 Mile
Lower

WA WELLS WALOG1000686056

Database:	Ecology Well Logs	Well Log ID:	1054146
Well Tag:	Not Reported	Project Tag:	7
Notice of Intent #:	AE33368	Date Received:	02-OCT-15
Diameter:	9	Casing Depth:	66.5
Well Completion:	19-AUG-15	Well Owner:	Kahn - Costco Wholesale
Well Type:	Decommissioning	Driller #:	3119
Static Level:	0	Flow Rate (GPM):	0
Flow Type:	Not Reported	PSI:	0
Well Test:	Not Reported	Water Reclamation #:	8

N445
NW
1/2 - 1 Mile
Lower

WA WELLS WALOG1000686055

Database:	Ecology Well Logs	Well Log ID:	1054145
Well Tag:	Not Reported	Project Tag:	7
Notice of Intent #:	SE55640	Date Received:	02-OCT-15
Diameter:	9	Casing Depth:	66.5
Well Completion:	19-AUG-15	Well Owner:	Kahn - Costco Wholesale
Well Type:	Resource Protection	Driller #:	3119
Static Level:	0	Flow Rate (GPM):	0
Flow Type:	Not Reported	PSI:	0
Well Test:	Not Reported	Water Reclamation #:	8

N446
NW
1/2 - 1 Mile
Lower

WA WELLS WALOG1000691654

Database:	Ecology Well Logs	Well Log ID:	1084464
Well Tag:	BAA772	Project Tag:	Not Reported
Notice of Intent #:	AE33859	Date Received:	12-NOV-15
Diameter:	2	Casing Depth:	50

GEOCHECK® - PHYSICAL SETTING SOURCE MAP FINDINGS

Well Completion:	14-SEP-15	Well Owner:	Costco Inc
Well Type:	Decommissioning	Driller #:	2534
Static Level:	0	Flow Rate (GPM):	0
Flow Type:	Not Reported	PSI:	0
Well Test:	Not Reported	Water Reclamation #:	8

N447
NW
1/2 - 1 Mile
Lower

WA WELLS WALOG1000708547

Database:	Ecology Well Logs	Well Log ID:	1537572
Well Tag:	Not Reported	Project Tag:	2
Notice of Intent #:	AE35544	Date Received:	10-MAR-16
Diameter:	8	Casing Depth:	25
Well Completion:	19-JAN-16	Well Owner:	City Of Redmond
Well Type:	Decommissioning	Driller #:	1815
Static Level:	0	Flow Rate (GPM):	0
Flow Type:	Not Reported	PSI:	0
Well Test:	Not Reported	Water Reclamation #:	8

N448
NW
1/2 - 1 Mile
Lower

WA WELLS WALOG1000708546

Database:	Ecology Well Logs	Well Log ID:	1537571
Well Tag:	Not Reported	Project Tag:	1
Notice of Intent #:	AE35544	Date Received:	10-MAR-16
Diameter:	8	Casing Depth:	25
Well Completion:	19-JAN-16	Well Owner:	City Of Redmond
Well Type:	Decommissioning	Driller #:	1815
Static Level:	0	Flow Rate (GPM):	0
Flow Type:	Not Reported	PSI:	0
Well Test:	Not Reported	Water Reclamation #:	8

N449
NW
1/2 - 1 Mile
Lower

WA WELLS WALOG1000735941

Database:	Ecology Well Logs	Well Log ID:	1590624
Well Tag:	BIY943	Project Tag:	Not Reported
Notice of Intent #:	RE13132	Date Received:	01-SEP-16
Diameter:	6	Casing Depth:	60
Well Completion:	27-JUL-16	Well Owner:	City Of Redmond
Well Type:	Resource Protection	Driller #:	3173
Static Level:	0	Flow Rate (GPM):	0
Flow Type:	Static Level	PSI:	0
Well Test:	Not Reported	Water Reclamation #:	8

GEOCHECK® - PHYSICAL SETTING SOURCE MAP FINDINGS

Map ID
Direction
Distance
Elevation

Database EDR ID Number

N450
NW
1/2 - 1 Mile
Lower

WA WELLS WALOG1000708548

Database:	Ecology Well Logs	Well Log ID:	1537573
Well Tag:	Not Reported	Project Tag:	3
Notice of Intent #:	AE35544	Date Received:	10-MAR-16
Diameter:	8	Casing Depth:	25
Well Completion:	19-JAN-16	Well Owner:	City Of Redmond
Well Type:	Decommissioning	Driller #:	1815
Static Level:	0	Flow Rate (GPM):	0
Flow Type:	Not Reported	PSI:	0
Well Test:	Not Reported	Water Reclamation #:	8

N451
NW
1/2 - 1 Mile
Lower

WA WELLS WALOG1000708545

Database:	Ecology Well Logs	Well Log ID:	1537570
Well Tag:	Not Reported	Project Tag:	3
Notice of Intent #:	SE57079	Date Received:	10-MAR-16
Diameter:	8	Casing Depth:	25
Well Completion:	19-JAN-16	Well Owner:	City Of Redmond
Well Type:	Resource Protection	Driller #:	1815
Static Level:	0	Flow Rate (GPM):	0
Flow Type:	Not Reported	PSI:	0
Well Test:	Not Reported	Water Reclamation #:	8

N452
NW
1/2 - 1 Mile
Lower

WA WELLS WALOG1000691786

Database:	Ecology Well Logs	Well Log ID:	1084598
Well Tag:	BAA773	Project Tag:	Not Reported
Notice of Intent #:	AE33859	Date Received:	12-NOV-15
Diameter:	2	Casing Depth:	50
Well Completion:	14-SEP-15	Well Owner:	Costco Inc
Well Type:	Decommissioning	Driller #:	2534
Static Level:	0	Flow Rate (GPM):	0
Flow Type:	Not Reported	PSI:	0
Well Test:	Not Reported	Water Reclamation #:	8

N453
NW
1/2 - 1 Mile
Lower

WA WELLS WALOG1000691655

Database:	Ecology Well Logs	Well Log ID:	1084465
Well Tag:	BAA771	Project Tag:	Not Reported
Notice of Intent #:	AE33859	Date Received:	12-NOV-15
Diameter:	2	Casing Depth:	35

GEOCHECK® - PHYSICAL SETTING SOURCE MAP FINDINGS

Well Completion:	14-SEP-15	Well Owner:	Costco Inc
Well Type:	Decommissioning	Driller #:	2534
Static Level:	0	Flow Rate (GPM):	0
Flow Type:	Not Reported	PSI:	0
Well Test:	Not Reported	Water Reclamation #:	8

N454
NW
1/2 - 1 Mile
Lower

WA WELLS WALOG1000708544

Database:	Ecology Well Logs	Well Log ID:	1537569
Well Tag:	Not Reported	Project Tag:	2
Notice of Intent #:	SE57079	Date Received:	10-MAR-16
Diameter:	8	Casing Depth:	25
Well Completion:	19-JAN-16	Well Owner:	City Of Redmond
Well Type:	Resource Protection	Driller #:	1815
Static Level:	0	Flow Rate (GPM):	0
Flow Type:	Not Reported	PSI:	0
Well Test:	Not Reported	Water Reclamation #:	8

N455
NW
1/2 - 1 Mile
Lower

WA WELLS WALOG1000708543

Database:	Ecology Well Logs	Well Log ID:	1537568
Well Tag:	Not Reported	Project Tag:	1
Notice of Intent #:	SE57079	Date Received:	10-MAR-16
Diameter:	8	Casing Depth:	25
Well Completion:	19-JAN-16	Well Owner:	City Of Redmond
Well Type:	Resource Protection	Driller #:	1815
Static Level:	0	Flow Rate (GPM):	0
Flow Type:	Not Reported	PSI:	0
Well Test:	Not Reported	Water Reclamation #:	8

N456
NW
1/2 - 1 Mile
Lower

WA WELLS WALOG1000686052

Database:	Ecology Well Logs	Well Log ID:	1054142
Well Tag:	Not Reported	Project Tag:	6A
Notice of Intent #:	AE33368	Date Received:	02-OCT-15
Diameter:	9	Casing Depth:	14
Well Completion:	19-AUG-15	Well Owner:	Kahn - Costco Wholesale
Well Type:	Decommissioning	Driller #:	3119
Static Level:	0	Flow Rate (GPM):	0
Flow Type:	Not Reported	PSI:	0
Well Test:	Not Reported	Water Reclamation #:	8

GEOCHECK® - PHYSICAL SETTING SOURCE MAP FINDINGS

Map ID
Direction
Distance
Elevation

Database EDR ID Number

N457
NW
1/2 - 1 Mile
Lower

WA WELLS WALOG1000556723

Database:	Ecology Well Logs	Well Log ID:	789025
Well Tag:	Not Reported	Project Tag:	Not Reported
Notice of Intent #:	SE44959	Date Received:	23-APR-12
Diameter:	0	Casing Depth:	26.5
Well Completion:	03-APR-12	Well Owner:	Sunbelt Rentals
Well Type:	Resource Protection	Driller #:	Not Reported
Static Level:	0	Flow Rate (GPM):	0
Flow Type:	Not Reported	PSI:	0
Well Test:	Not Reported	Water Reclamation #:	8

N458
NW
1/2 - 1 Mile
Lower

WA WELLS WALOG1000556722

Database:	Ecology Well Logs	Well Log ID:	789024
Well Tag:	Not Reported	Project Tag:	Not Reported
Notice of Intent #:	AE16887	Date Received:	23-APR-12
Diameter:	0	Casing Depth:	31.5
Well Completion:	03-APR-12	Well Owner:	Sunbelt Rentals
Well Type:	Decommissioning	Driller #:	Not Reported
Static Level:	0	Flow Rate (GPM):	0
Flow Type:	Not Reported	PSI:	0
Well Test:	Not Reported	Water Reclamation #:	8

N459
NW
1/2 - 1 Mile
Lower

WA WELLS WALOG1000556725

Database:	Ecology Well Logs	Well Log ID:	789029
Well Tag:	Not Reported	Project Tag:	Not Reported
Notice of Intent #:	SE44959	Date Received:	23-APR-12
Diameter:	0	Casing Depth:	31.5
Well Completion:	03-APR-12	Well Owner:	Sunbelt Rentals
Well Type:	Resource Protection	Driller #:	Not Reported
Static Level:	0	Flow Rate (GPM):	0
Flow Type:	Not Reported	PSI:	0
Well Test:	Not Reported	Water Reclamation #:	8

N460
NW
1/2 - 1 Mile
Lower

WA WELLS WALOG1000556724

Database:	Ecology Well Logs	Well Log ID:	789027
Well Tag:	Not Reported	Project Tag:	Not Reported
Notice of Intent #:	SE44959	Date Received:	23-APR-12
Diameter:	0	Casing Depth:	26.5

GEOCHECK® - PHYSICAL SETTING SOURCE MAP FINDINGS

Well Completion:	03-APR-12	Well Owner:	Sunbelt Rentals
Well Type:	Resource Protection	Driller #:	Not Reported
Static Level:	0	Flow Rate (GPM):	0
Flow Type:	Not Reported	PSI:	0
Well Test:	Not Reported	Water Reclamation #:	8

**N461
NW
1/2 - 1 Mile
Lower**

WA WELLS WALOG1000556721

Database:	Ecology Well Logs	Well Log ID:	789022
Well Tag:	Not Reported	Project Tag:	Not Reported
Notice of Intent #:	AE16887	Date Received:	23-APR-12
Diameter:	0	Casing Depth:	26.5
Well Completion:	03-APR-12	Well Owner:	Sunbelt Rentals
Well Type:	Decommissioning	Driller #:	Not Reported
Static Level:	0	Flow Rate (GPM):	0
Flow Type:	Not Reported	PSI:	0
Well Test:	Not Reported	Water Reclamation #:	8

**N462
NW
1/2 - 1 Mile
Lower**

WA WELLS WALOG1000541641

Database:	Ecology Well Logs	Well Log ID:	759537
Well Tag:	Not Reported	Project Tag:	Not Reported
Notice of Intent #:	AE15316	Date Received:	22-NOV-11
Diameter:	1	Casing Depth:	10
Well Completion:	01-NOV-11		
Well Owner:	City Of Redmond C/O Geoengineers Geoengineers		
Well Type:	Decommissioning	Driller #:	Not Reported
Static Level:	0	Flow Rate (GPM):	0
Flow Type:	Not Reported	PSI:	0
Well Test:	Not Reported	Water Reclamation #:	8

**N463
NW
1/2 - 1 Mile
Lower**

WA WELLS WALOG1000435370

Database:	Ecology Well Logs	Well Log ID:	562761
Well Tag:	BAA774	Project Tag:	Not Reported
Notice of Intent #:	RE02359	Date Received:	13-AUG-08
Diameter:	8	Casing Depth:	50
Well Completion:	13-JUN-08	Well Owner:	Taylor Union Hill Llc Robinson Noble
Well Type:	Resource Protection	Driller #:	Not Reported
Static Level:	0	Flow Rate (GPM):	0
Flow Type:	Not Reported	PSI:	0
Well Test:	Not Reported	Water Reclamation #:	8

GEOCHECK® - PHYSICAL SETTING SOURCE MAP FINDINGS

Map ID
Direction
Distance
Elevation

Database EDR ID Number

N464
NW
1/2 - 1 Mile
Lower

WA WELLS WALOG1000556720

Database:	Ecology Well Logs	Well Log ID:	789021
Well Tag:	Not Reported	Project Tag:	Not Reported
Notice of Intent #:	AE16887	Date Received:	23-APR-12
Diameter:	0	Casing Depth:	26.5
Well Completion:	03-APR-12	Well Owner:	Sunbelt Rentals
Well Type:	Decommissioning	Driller #:	Not Reported
Static Level:	0	Flow Rate (GPM):	0
Flow Type:	Not Reported	PSI:	0
Well Test:	Not Reported	Water Reclamation #:	8

N465
NW
1/2 - 1 Mile
Lower

WA WELLS WALOG1000541642

Database:	Ecology Well Logs	Well Log ID:	759539
Well Tag:	Not Reported	Project Tag:	Not Reported
Notice of Intent #:	AE15316	Date Received:	22-NOV-11
Diameter:	1	Casing Depth:	11
Well Completion:	01-NOV-11		
Well Owner:	City Of Redmond C/O Geoengineers Geoengineers		
Well Type:	Decommissioning	Driller #:	Not Reported
Static Level:	0	Flow Rate (GPM):	0
Flow Type:	Not Reported	PSI:	0
Well Test:	Not Reported	Water Reclamation #:	8

N466
NW
1/2 - 1 Mile
Lower

WA WELLS WALOG1000601935

Database:	Ecology Well Logs	Well Log ID:	879585
Well Tag:	Not Reported	Project Tag:	Not Reported
Notice of Intent #:	AE22596	Date Received:	28-AUG-13
Diameter:	10.25	Casing Depth:	24
Well Completion:	28-JUN-13	Well Owner:	Taylor Union Hill Llc
Well Type:	Decommissioning	Driller #:	Not Reported
Static Level:	0	Flow Rate (GPM):	0
Flow Type:	Not Reported	PSI:	0
Well Test:	Not Reported	Water Reclamation #:	8

N467
NW
1/2 - 1 Mile
Lower

WA WELLS WALOG1000686049

Database:	Ecology Well Logs	Well Log ID:	1054139
Well Tag:	Not Reported	Project Tag:	6
Notice of Intent #:	SE55640	Date Received:	02-OCT-15

GEOCHECK® - PHYSICAL SETTING SOURCE MAP FINDINGS

Diameter:	9	Casing Depth:	12
Well Completion:	19-AUG-15	Well Owner:	Kahn - Costco Wholesale
Well Type:	Resource Protection	Driller #:	3119
Static Level:	0	Flow Rate (GPM):	0
Flow Type:	Not Reported	PSI:	0
Well Test:	Not Reported	Water Reclamation #:	8

N468
NW
1/2 - 1 Mile
Lower

WA WELLS WALOG1000686048

Database:	Ecology Well Logs	Well Log ID:	1054138
Well Tag:	Not Reported	Project Tag:	3
Notice of Intent #:	AE33368	Date Received:	02-OCT-15
Diameter:	9	Casing Depth:	60
Well Completion:	13-AUG-15	Well Owner:	Kahn - Costco Wholesale
Well Type:	Decommissioning	Driller #:	3119
Static Level:	0	Flow Rate (GPM):	0
Flow Type:	Not Reported	PSI:	0
Well Test:	Not Reported	Water Reclamation #:	8

N469
NW
1/2 - 1 Mile
Lower

WA WELLS WALOG1000686051

Database:	Ecology Well Logs	Well Log ID:	1054141
Well Tag:	Not Reported	Project Tag:	6A
Notice of Intent #:	SE55640	Date Received:	02-OCT-15
Diameter:	9	Casing Depth:	14
Well Completion:	19-AUG-15	Well Owner:	Kahn - Costco Wholesale
Well Type:	Resource Protection	Driller #:	3119
Static Level:	0	Flow Rate (GPM):	0
Flow Type:	Not Reported	PSI:	0
Well Test:	Not Reported	Water Reclamation #:	8

N470
NW
1/2 - 1 Mile
Lower

WA WELLS WALOG1000686050

Database:	Ecology Well Logs	Well Log ID:	1054140
Well Tag:	Not Reported	Project Tag:	6
Notice of Intent #:	AE33368	Date Received:	02-OCT-15
Diameter:	9	Casing Depth:	12
Well Completion:	19-AUG-15	Well Owner:	Kahn - Costco Wholesale
Well Type:	Decommissioning	Driller #:	3119
Static Level:	0	Flow Rate (GPM):	0
Flow Type:	Not Reported	PSI:	0
Well Test:	Not Reported	Water Reclamation #:	8

GEOCHECK® - PHYSICAL SETTING SOURCE MAP FINDINGS

Map ID
Direction
Distance
Elevation

Database EDR ID Number

N471
NW
1/2 - 1 Mile
Lower

WA WELLS WALOG1000686047

Database:	Ecology Well Logs	Well Log ID:	1054137
Well Tag:	Not Reported	Project Tag:	3
Notice of Intent #:	SE55640	Date Received:	02-OCT-15
Diameter:	9	Casing Depth:	60
Well Completion:	13-AUG-15	Well Owner:	Kahn - Costco Wholesale
Well Type:	Resource Protection	Driller #:	3119
Static Level:	0	Flow Rate (GPM):	0
Flow Type:	Not Reported	PSI:	0
Well Test:	Not Reported	Water Reclamation #:	8

N472
NW
1/2 - 1 Mile
Lower

WA WELLS WALOG1000686044

Database:	Ecology Well Logs	Well Log ID:	1054134
Well Tag:	Not Reported	Project Tag:	1
Notice of Intent #:	AE33368	Date Received:	02-OCT-15
Diameter:	9	Casing Depth:	31.5
Well Completion:	13-AUG-15	Well Owner:	Kahn - Costco Wholesale
Well Type:	Decommissioning	Driller #:	3119
Static Level:	0	Flow Rate (GPM):	0
Flow Type:	Not Reported	PSI:	0
Well Test:	Not Reported	Water Reclamation #:	8

N473
NW
1/2 - 1 Mile
Lower

WA WELLS WALOG1000686043

Database:	Ecology Well Logs	Well Log ID:	1054133
Well Tag:	Not Reported	Project Tag:	1
Notice of Intent #:	SE55640	Date Received:	02-OCT-15
Diameter:	9	Casing Depth:	31.5
Well Completion:	13-AUG-15	Well Owner:	Kahn - Costco Wholesale
Well Type:	Resource Protection	Driller #:	3119
Static Level:	0	Flow Rate (GPM):	0
Flow Type:	Not Reported	PSI:	0
Well Test:	Not Reported	Water Reclamation #:	8

N474
NW
1/2 - 1 Mile
Lower

WA WELLS WALOG1000686046

Database:	Ecology Well Logs	Well Log ID:	1054136
Well Tag:	Not Reported	Project Tag:	2
Notice of Intent #:	AE33368	Date Received:	02-OCT-15
Diameter:	9	Casing Depth:	45.5

GEOCHECK® - PHYSICAL SETTING SOURCE MAP FINDINGS

Well Completion:	13-AUG-15	Well Owner:	Kahn - Costco Wholesale
Well Type:	Decommissioning	Driller #:	3119
Static Level:	0	Flow Rate (GPM):	0
Flow Type:	Not Reported	PSI:	0
Well Test:	Not Reported	Water Reclamation #:	8

N475
NW
1/2 - 1 Mile
Lower

WA WELLS WALOG1000686045

Database:	Ecology Well Logs	Well Log ID:	1054135
Well Tag:	Not Reported	Project Tag:	2
Notice of Intent #:	SE55640	Date Received:	02-OCT-15
Diameter:	9	Casing Depth:	45.5
Well Completion:	13-AUG-15	Well Owner:	Kahn - Costco Wholesale
Well Type:	Resource Protection	Driller #:	3119
Static Level:	0	Flow Rate (GPM):	0
Flow Type:	Not Reported	PSI:	0
Well Test:	Not Reported	Water Reclamation #:	8

O476
West
1/2 - 1 Mile
Lower

WA WELLS WALOG1000486136

Database:	Ecology Well Logs	Well Log ID:	651227
Well Tag:	Not Reported	Project Tag:	Not Reported
Notice of Intent #:	EE01428	Date Received:	12-MAY-10
Diameter:	2	Casing Depth:	24
Well Completion:	30-APR-10	Well Owner:	Ccc2911 Llc Farallon Consulting
Well Type:	Resource Protection	Driller #:	Not Reported
Static Level:	0	Flow Rate (GPM):	0
Flow Type:	Not Reported	PSI:	0
Well Test:	Not Reported	Water Reclamation #:	8

O477
West
1/2 - 1 Mile
Lower

WA WELLS WALOG1000486135

Database:	Ecology Well Logs	Well Log ID:	651225
Well Tag:	Not Reported	Project Tag:	Not Reported
Notice of Intent #:	EE01428	Date Received:	12-MAY-10
Diameter:	2	Casing Depth:	26
Well Completion:	30-APR-10	Well Owner:	Ccc2911 Llc Farallon Consulting
Well Type:	Resource Protection	Driller #:	Not Reported
Static Level:	0	Flow Rate (GPM):	0
Flow Type:	Not Reported	PSI:	0
Well Test:	Not Reported	Water Reclamation #:	8

GEOCHECK® - PHYSICAL SETTING SOURCE MAP FINDINGS

Map ID
Direction
Distance
Elevation

Database EDR ID Number

O478
West
1/2 - 1 Mile
Lower

WA WELLS WALOG1000486471

Database:	Ecology Well Logs	Well Log ID:	651901
Well Tag:	Not Reported	Project Tag:	Not Reported
Notice of Intent #:	SE07067	Date Received:	07-MAY-10
Diameter:	2	Casing Depth:	18
Well Completion:	28-APR-10	Well Owner:	Ccc2911 Llc Farallon Consulting
Well Type:	Resource Protection	Driller #:	Not Reported
Static Level:	0	Flow Rate (GPM):	0
Flow Type:	Not Reported	PSI:	0
Well Test:	Not Reported	Water Reclamation #:	8

O479
West
1/2 - 1 Mile
Lower

WA WELLS WALOG1000486470

Database:	Ecology Well Logs	Well Log ID:	651899
Well Tag:	Not Reported	Project Tag:	Not Reported
Notice of Intent #:	SE07067	Date Received:	07-MAY-10
Diameter:	2	Casing Depth:	19
Well Completion:	28-APR-10	Well Owner:	Ccc2911 Llc Farallon Consulting
Well Type:	Resource Protection	Driller #:	Not Reported
Static Level:	0	Flow Rate (GPM):	0
Flow Type:	Not Reported	PSI:	0
Well Test:	Not Reported	Water Reclamation #:	8

O480
West
1/2 - 1 Mile
Lower

WA WELLS WALOG1000486134

Database:	Ecology Well Logs	Well Log ID:	651223
Well Tag:	Not Reported	Project Tag:	Not Reported
Notice of Intent #:	EE01428	Date Received:	12-MAY-10
Diameter:	2	Casing Depth:	26
Well Completion:	30-APR-10	Well Owner:	Ccc2911 Llc Farallon Consulting
Well Type:	Resource Protection	Driller #:	Not Reported
Static Level:	0	Flow Rate (GPM):	0
Flow Type:	Not Reported	PSI:	0
Well Test:	Not Reported	Water Reclamation #:	8

O481
West
1/2 - 1 Mile
Lower

WA WELLS WALOG1000486131

Database:	Ecology Well Logs	Well Log ID:	651217
Well Tag:	Not Reported	Project Tag:	Not Reported
Notice of Intent #:	EE01428	Date Received:	12-MAY-10
Diameter:	2	Casing Depth:	25

GEOCHECK® - PHYSICAL SETTING SOURCE MAP FINDINGS

Well Completion:	29-APR-10	Well Owner:	Ccc2911 Llc Farallon Consulting
Well Type:	Resource Protection	Driller #:	Not Reported
Static Level:	0	Flow Rate (GPM):	0
Flow Type:	Not Reported	PSI:	0
Well Test:	Not Reported	Water Reclamation #:	8

O482
West
1/2 - 1 Mile
Lower

WA WELLS WALOG1000486130

Database:	Ecology Well Logs	Well Log ID:	651215
Well Tag:	Not Reported	Project Tag:	Not Reported
Notice of Intent #:	EE01428	Date Received:	12-MAY-10
Diameter:	2	Casing Depth:	8
Well Completion:	29-APR-10	Well Owner:	Ccc2911 Llc Farallon Consulting
Well Type:	Resource Protection	Driller #:	Not Reported
Static Level:	0	Flow Rate (GPM):	0
Flow Type:	Not Reported	PSI:	0
Well Test:	Not Reported	Water Reclamation #:	8

O483
West
1/2 - 1 Mile
Lower

WA WELLS WALOG1000486133

Database:	Ecology Well Logs	Well Log ID:	651221
Well Tag:	Not Reported	Project Tag:	Not Reported
Notice of Intent #:	EE01428	Date Received:	12-MAY-10
Diameter:	2	Casing Depth:	23
Well Completion:	29-APR-10	Well Owner:	Ccc2911 Llc Farallon Consulting
Well Type:	Resource Protection	Driller #:	Not Reported
Static Level:	0	Flow Rate (GPM):	0
Flow Type:	Not Reported	PSI:	0
Well Test:	Not Reported	Water Reclamation #:	8

O484
West
1/2 - 1 Mile
Lower

WA WELLS WALOG1000486132

Database:	Ecology Well Logs	Well Log ID:	651219
Well Tag:	Not Reported	Project Tag:	Not Reported
Notice of Intent #:	EE01428	Date Received:	12-MAY-10
Diameter:	2	Casing Depth:	22
Well Completion:	29-APR-10	Well Owner:	Ccc2911 Llc Farallon Consulting
Well Type:	Resource Protection	Driller #:	Not Reported
Static Level:	0	Flow Rate (GPM):	0
Flow Type:	Not Reported	PSI:	0
Well Test:	Not Reported	Water Reclamation #:	8

GEOCHECK® - PHYSICAL SETTING SOURCE MAP FINDINGS

Map ID
 Direction
 Distance
 Elevation

Database EDR ID Number

O485
West
1/2 - 1 Mile
Lower

WA WELLS WALOG1000486472

Database:	Ecology Well Logs	Well Log ID:	651903
Well Tag:	Not Reported	Project Tag:	Not Reported
Notice of Intent #:	SE07067	Date Received:	07-MAY-10
Diameter:	2	Casing Depth:	5
Well Completion:	29-APR-10	Well Owner:	Ccc2911 Llc Farallon Consulting
Well Type:	Resource Protection	Driller #:	Not Reported
Static Level:	0	Flow Rate (GPM):	0
Flow Type:	Not Reported	PSI:	0
Well Test:	Not Reported	Water Reclamation #:	8

O486
West
1/2 - 1 Mile
Lower

WA WELLS WALOG1000486482

Database:	Ecology Well Logs	Well Log ID:	651923
Well Tag:	Not Reported	Project Tag:	Not Reported
Notice of Intent #:	AE09172	Date Received:	07-MAY-10
Diameter:	2	Casing Depth:	6
Well Completion:	29-APR-10	Well Owner:	Ccc2911 Llc Farallon Consulting
Well Type:	Decommissioning	Driller #:	Not Reported
Static Level:	0	Flow Rate (GPM):	0
Flow Type:	Not Reported	PSI:	0
Well Test:	Not Reported	Water Reclamation #:	8

O487
West
1/2 - 1 Mile
Lower

WA WELLS WALOG1000486481

Database:	Ecology Well Logs	Well Log ID:	651921
Well Tag:	Not Reported	Project Tag:	Not Reported
Notice of Intent #:	AE09172	Date Received:	07-MAY-10
Diameter:	2	Casing Depth:	5
Well Completion:	29-APR-10	Well Owner:	Ccc2911 Llc Farallon Consulting
Well Type:	Decommissioning	Driller #:	Not Reported
Static Level:	0	Flow Rate (GPM):	0
Flow Type:	Not Reported	PSI:	0
Well Test:	Not Reported	Water Reclamation #:	8

O488
West
1/2 - 1 Mile
Lower

WA WELLS WALOG1000505220

Database:	Ecology Well Logs	Well Log ID:	689238
Well Tag:	BTC401	Project Tag:	Not Reported
Notice of Intent #:	RE05073	Date Received:	04-NOV-10
Diameter:	8.25	Casing Depth:	10

GEOCHECK® - PHYSICAL SETTING SOURCE MAP FINDINGS

Well Completion:	08-OCT-10		
Well Owner:	Firestone Tire Center Farallon Consulting- Llc		
Well Type:	Resource Protection	Driller #:	Not Reported
Static Level:	0	Flow Rate (GPM):	0
Flow Type:	Not Reported	PSI:	0
Well Test:	Not Reported	Water Reclamation #:	8

O489
West
1/2 - 1 Mile
Lower

WA WELLS WALOG1000505219

Database:	Ecology Well Logs	Well Log ID:	689236
Well Tag:	BTC400	Project Tag:	Not Reported
Notice of Intent #:	RE05073	Date Received:	04-NOV-10
Diameter:	8.25	Casing Depth:	10
Well Completion:	08-OCT-10		
Well Owner:	Firestone Tire Center Farallon Consulting- Llc		
Well Type:	Resource Protection	Driller #:	Not Reported
Static Level:	0	Flow Rate (GPM):	0
Flow Type:	Not Reported	PSI:	0
Well Test:	Not Reported	Water Reclamation #:	8

O490
West
1/2 - 1 Mile
Lower

WA WELLS WALOG1000486480

Database:	Ecology Well Logs	Well Log ID:	651919
Well Tag:	Not Reported	Project Tag:	Not Reported
Notice of Intent #:	AE09172	Date Received:	07-MAY-10
Diameter:	2	Casing Depth:	5
Well Completion:	29-APR-10	Well Owner:	Ccc2911 Llc Farallon Consulting
Well Type:	Decommissioning	Driller #:	Not Reported
Static Level:	0	Flow Rate (GPM):	0
Flow Type:	Not Reported	PSI:	0
Well Test:	Not Reported	Water Reclamation #:	8

O491
West
1/2 - 1 Mile
Lower

WA WELLS WALOG1000486474

Database:	Ecology Well Logs	Well Log ID:	651907
Well Tag:	Not Reported	Project Tag:	Not Reported
Notice of Intent #:	SE07067	Date Received:	07-MAY-10
Diameter:	2	Casing Depth:	6
Well Completion:	29-APR-10	Well Owner:	Ccc2911 Llc Farallon Consulting
Well Type:	Resource Protection	Driller #:	Not Reported
Static Level:	0	Flow Rate (GPM):	0
Flow Type:	Not Reported	PSI:	0
Well Test:	Not Reported	Water Reclamation #:	8

GEOCHECK® - PHYSICAL SETTING SOURCE MAP FINDINGS

Map ID
Direction
Distance
Elevation

Database EDR ID Number

O492
West
1/2 - 1 Mile
Lower

WA WELLS WALOG1000486473

Database:	Ecology Well Logs	Well Log ID:	651905
Well Tag:	Not Reported	Project Tag:	Not Reported
Notice of Intent #:	SE07067	Date Received:	07-MAY-10
Diameter:	2	Casing Depth:	5
Well Completion:	29-APR-10	Well Owner:	Ccc2911 Llc Farallon Consulting
Well Type:	Resource Protection	Driller #:	Not Reported
Static Level:	0	Flow Rate (GPM):	0
Flow Type:	Not Reported	PSI:	0
Well Test:	Not Reported	Water Reclamation #:	8

O493
West
1/2 - 1 Mile
Lower

WA WELLS WALOG1000486479

Database:	Ecology Well Logs	Well Log ID:	651917
Well Tag:	Not Reported	Project Tag:	Not Reported
Notice of Intent #:	AE09172	Date Received:	07-MAY-10
Diameter:	2	Casing Depth:	18
Well Completion:	28-APR-10	Well Owner:	Ccc2911 Llc Farallon Consulting
Well Type:	Decommissioning	Driller #:	Not Reported
Static Level:	0	Flow Rate (GPM):	0
Flow Type:	Not Reported	PSI:	0
Well Test:	Not Reported	Water Reclamation #:	8

O494
West
1/2 - 1 Mile
Lower

WA WELLS WALOG1000486478

Database:	Ecology Well Logs	Well Log ID:	651915
Well Tag:	Not Reported	Project Tag:	Not Reported
Notice of Intent #:	AE09172	Date Received:	07-MAY-10
Diameter:	2	Casing Depth:	19
Well Completion:	28-APR-10	Well Owner:	Ccc2911 Llc Farallon Consulting
Well Type:	Decommissioning	Driller #:	Not Reported
Static Level:	0	Flow Rate (GPM):	0
Flow Type:	Not Reported	PSI:	0
Well Test:	Not Reported	Water Reclamation #:	8

O495
West
1/2 - 1 Mile
Lower

WA WELLS WALOG1000486129

Database:	Ecology Well Logs	Well Log ID:	651213
Well Tag:	Not Reported	Project Tag:	Not Reported
Notice of Intent #:	EE01428	Date Received:	12-MAY-10
Diameter:	2	Casing Depth:	22

GEOCHECK® - PHYSICAL SETTING SOURCE MAP FINDINGS

Well Completion:	28-APR-10	Well Owner:	Ccc2911 Llc Farallon Consulting
Well Type:	Resource Protection	Driller #:	Not Reported
Static Level:	0	Flow Rate (GPM):	0
Flow Type:	Not Reported	PSI:	0
Well Test:	Not Reported	Water Reclamation #:	8

O496
West
1/2 - 1 Mile
Lower

WA WELLS WALOG1000419100

Database:	Ecology Well Logs	Well Log ID:	541575
Well Tag:	Not Reported	Project Tag:	Not Reported
Notice of Intent #:	E008563	Date Received:	02-JUN-08
Diameter:	2	Casing Depth:	23
Well Completion:	20-MAY-08	Well Owner:	Redmoor Industrial Center Adapt Engineering
Well Type:	Resource Protection	Driller #:	Not Reported
Static Level:	0	Flow Rate (GPM):	0
Flow Type:	Not Reported	PSI:	0
Well Test:	Not Reported	Water Reclamation #:	8

O497
West
1/2 - 1 Mile
Lower

WA WELLS WALOG1000419099

Database:	Ecology Well Logs	Well Log ID:	541574
Well Tag:	Not Reported	Project Tag:	Not Reported
Notice of Intent #:	A132470	Date Received:	02-JUN-08
Diameter:	2	Casing Depth:	23
Well Completion:	20-MAY-08	Well Owner:	Redmoor Industrial Center Adapt Engineering
Well Type:	Decommissioning	Driller #:	Not Reported
Static Level:	0	Flow Rate (GPM):	0
Flow Type:	Not Reported	PSI:	0
Well Test:	Not Reported	Water Reclamation #:	8

O498
West
1/2 - 1 Mile
Lower

WA WELLS WALOG1000486118

Database:	Ecology Well Logs	Well Log ID:	651191
Well Tag:	Not Reported	Project Tag:	Not Reported
Notice of Intent #:	AE09173	Date Received:	12-MAY-10
Diameter:	2	Casing Depth:	22
Well Completion:	28-APR-10	Well Owner:	Ccc2911 Llc Farallon Consulting
Well Type:	Decommissioning	Driller #:	Not Reported
Static Level:	0	Flow Rate (GPM):	0
Flow Type:	Not Reported	PSI:	0
Well Test:	Not Reported	Water Reclamation #:	8

GEOCHECK® - PHYSICAL SETTING SOURCE MAP FINDINGS

Map ID
Direction
Distance
Elevation

Database EDR ID Number

O499
West
1/2 - 1 Mile
Lower

WA WELLS WALOG1000486117

Database:	Ecology Well Logs	Well Log ID:	651189
Well Tag:	Not Reported	Project Tag:	Not Reported
Notice of Intent #:	AE09173	Date Received:	12-MAY-10
Diameter:	2	Casing Depth:	20
Well Completion:	28-APR-10	Well Owner:	Ccc2911 Llc Farallon Consulting
Well Type:	Decommissioning	Driller #:	Not Reported
Static Level:	0	Flow Rate (GPM):	0
Flow Type:	Not Reported	PSI:	0
Well Test:	Not Reported	Water Reclamation #:	8

O500
West
1/2 - 1 Mile
Lower

WA WELLS WALOG1000237972

Database:	Ecology Well Logs	Well Log ID:	310805
Well Tag:	Not Reported	Project Tag:	Not Reported
Notice of Intent #:	A046974	Date Received:	17-JAN-01
Diameter:	0	Casing Depth:	12
Well Completion:	28-DEC-00	Well Owner:	Puget Sound Energy
Well Type:	Decommissioning	Driller #:	Not Reported
Static Level:	0	Flow Rate (GPM):	0
Flow Type:	Not Reported	PSI:	0
Well Test:	Not Reported	Water Reclamation #:	8

O501
West
1/2 - 1 Mile
Lower

WA WELLS WALOG1000235128

Database:	Ecology Well Logs	Well Log ID:	307798
Well Tag:	Not Reported	Project Tag:	Not Reported
Notice of Intent #:	S007887	Date Received:	09-JUL-01
Diameter:	0	Casing Depth:	30
Well Completion:	11-JUN-01	Well Owner:	Arcadis Geraghty And Miller
Well Type:	Resource Protection	Driller #:	Not Reported
Static Level:	0	Flow Rate (GPM):	0
Flow Type:	Not Reported	PSI:	0
Well Test:	Not Reported	Water Reclamation #:	8

O502
West
1/2 - 1 Mile
Lower

WA WELLS WALOG1000217898

Database:	Ecology Well Logs	Well Log ID:	286049
Well Tag:	Not Reported	Project Tag:	Not Reported
Notice of Intent #:	Not Reported	Date Received:	Not Reported
Diameter:	6	Casing Depth:	72

GEOCHECK® - PHYSICAL SETTING SOURCE MAP FINDINGS

Well Completion:	Not Reported	Well Owner:	E. N. Still
Well Type:	Water	Driller #:	Not Reported
Static Level:	0	Flow Rate (GPM):	0
Flow Type:	Not Reported	PSI:	0
Well Test:	Not Reported	Water Reclamation #:	8

O503
West
1/2 - 1 Mile
Lower

WA WELLS WALOG1000235130

Database:	Ecology Well Logs	Well Log ID:	307800
Well Tag:	Not Reported	Project Tag:	Not Reported
Notice of Intent #:	R050589	Date Received:	09-JUL-01
Diameter:	0	Casing Depth:	40
Well Completion:	11-JUN-01	Well Owner:	Arcadis Geraghty And Miller
Well Type:	Resource Protection	Driller #:	Not Reported
Static Level:	0	Flow Rate (GPM):	0
Flow Type:	Not Reported	PSI:	0
Well Test:	Not Reported	Water Reclamation #:	8

O504
West
1/2 - 1 Mile
Lower

WA WELLS WALOG1000235129

Database:	Ecology Well Logs	Well Log ID:	307799
Well Tag:	Not Reported	Project Tag:	Not Reported
Notice of Intent #:	S007887	Date Received:	09-JUL-01
Diameter:	0	Casing Depth:	20
Well Completion:	11-JUN-01	Well Owner:	Arcadis Geraghty And Miller
Well Type:	Resource Protection	Driller #:	Not Reported
Static Level:	0	Flow Rate (GPM):	0
Flow Type:	Not Reported	PSI:	0
Well Test:	Not Reported	Water Reclamation #:	8

O505
West
1/2 - 1 Mile
Lower

WA WELLS WALOG1000486119

Database:	Ecology Well Logs	Well Log ID:	651193
Well Tag:	Not Reported	Project Tag:	Not Reported
Notice of Intent #:	AE09173	Date Received:	12-MAY-10
Diameter:	2	Casing Depth:	22
Well Completion:	28-APR-10	Well Owner:	Ccc2911 Llc Farallon Consulting
Well Type:	Decommissioning	Driller #:	Not Reported
Static Level:	0	Flow Rate (GPM):	0
Flow Type:	Not Reported	PSI:	0
Well Test:	Not Reported	Water Reclamation #:	8

GEOCHECK® - PHYSICAL SETTING SOURCE MAP FINDINGS

Map ID
Direction
Distance
Elevation

Database EDR ID Number

O506
West
1/2 - 1 Mile
Lower

WA WELLS WALOG1000486126

Database:	Ecology Well Logs	Well Log ID:	651207
Well Tag:	Not Reported	Project Tag:	Not Reported
Notice of Intent #:	AE09173	Date Received:	12-MAY-10
Diameter:	2	Casing Depth:	24
Well Completion:	30-APR-10	Well Owner:	Ccc2911 Llc Farallon Consulting
Well Type:	Decommissioning	Driller #:	Not Reported
Static Level:	0	Flow Rate (GPM):	0
Flow Type:	Not Reported	PSI:	0
Well Test:	Not Reported	Water Reclamation #:	8

O507
West
1/2 - 1 Mile
Lower

WA WELLS WALOG1000486125

Database:	Ecology Well Logs	Well Log ID:	651205
Well Tag:	Not Reported	Project Tag:	Not Reported
Notice of Intent #:	AE09173	Date Received:	12-MAY-10
Diameter:	2	Casing Depth:	26
Well Completion:	30-APR-10	Well Owner:	Ccc2911 Llc Farallon Consulting
Well Type:	Decommissioning	Driller #:	Not Reported
Static Level:	0	Flow Rate (GPM):	0
Flow Type:	Not Reported	PSI:	0
Well Test:	Not Reported	Water Reclamation #:	8

O508
West
1/2 - 1 Mile
Lower

WA WELLS WALOG1000486128

Database:	Ecology Well Logs	Well Log ID:	651211
Well Tag:	Not Reported	Project Tag:	Not Reported
Notice of Intent #:	EE01428	Date Received:	12-MAY-10
Diameter:	2	Casing Depth:	22
Well Completion:	28-APR-10	Well Owner:	Ccc2911 Llc Farallon Consulting
Well Type:	Resource Protection	Driller #:	Not Reported
Static Level:	0	Flow Rate (GPM):	0
Flow Type:	Not Reported	PSI:	0
Well Test:	Not Reported	Water Reclamation #:	8

O509
West
1/2 - 1 Mile
Lower

WA WELLS WALOG1000486127

Database:	Ecology Well Logs	Well Log ID:	651209
Well Tag:	Not Reported	Project Tag:	Not Reported
Notice of Intent #:	EE01428	Date Received:	12-MAY-10
Diameter:	2	Casing Depth:	20

GEOCHECK® - PHYSICAL SETTING SOURCE MAP FINDINGS

Well Completion:	28-APR-10	Well Owner:	Ccc2911 Llc Farallon Consulting
Well Type:	Resource Protection	Driller #:	Not Reported
Static Level:	0	Flow Rate (GPM):	0
Flow Type:	Not Reported	PSI:	0
Well Test:	Not Reported	Water Reclamation #:	8

O510
West
1/2 - 1 Mile
Lower

WA WELLS WALOG1000486124

Database:	Ecology Well Logs	Well Log ID:	651203
Well Tag:	Not Reported	Project Tag:	Not Reported
Notice of Intent #:	AE09173	Date Received:	12-MAY-10
Diameter:	2	Casing Depth:	26
Well Completion:	30-APR-10	Well Owner:	Ccc2911 Llc Farallon Consulting
Well Type:	Decommissioning	Driller #:	Not Reported
Static Level:	0	Flow Rate (GPM):	0
Flow Type:	Not Reported	PSI:	0
Well Test:	Not Reported	Water Reclamation #:	8

O511
West
1/2 - 1 Mile
Lower

WA WELLS WALOG1000486121

Database:	Ecology Well Logs	Well Log ID:	651197
Well Tag:	Not Reported	Project Tag:	Not Reported
Notice of Intent #:	AE09173	Date Received:	12-MAY-10
Diameter:	2	Casing Depth:	25
Well Completion:	29-APR-10	Well Owner:	Ccc2911 Llc Farallon Consulting
Well Type:	Decommissioning	Driller #:	Not Reported
Static Level:	0	Flow Rate (GPM):	0
Flow Type:	Not Reported	PSI:	0
Well Test:	Not Reported	Water Reclamation #:	8

O512
West
1/2 - 1 Mile
Lower

WA WELLS WALOG1000486120

Database:	Ecology Well Logs	Well Log ID:	651195
Well Tag:	Not Reported	Project Tag:	Not Reported
Notice of Intent #:	AE09173	Date Received:	12-MAY-10
Diameter:	2	Casing Depth:	8
Well Completion:	29-APR-10	Well Owner:	Ccc2911 Llc Farallon Consulting
Well Type:	Decommissioning	Driller #:	Not Reported
Static Level:	0	Flow Rate (GPM):	0
Flow Type:	Not Reported	PSI:	0
Well Test:	Not Reported	Water Reclamation #:	8

GEOCHECK® - PHYSICAL SETTING SOURCE MAP FINDINGS

Map ID
 Direction
 Distance
 Elevation

Database EDR ID Number

O513
West
1/2 - 1 Mile
Lower

WA WELLS WALOG1000486123

Database:	Ecology Well Logs	Well Log ID:	651201
Well Tag:	Not Reported	Project Tag:	Not Reported
Notice of Intent #:	AE09173	Date Received:	12-MAY-10
Diameter:	2	Casing Depth:	23
Well Completion:	29-APR-10	Well Owner:	Ccc2911 Llc Farallon Consulting
Well Type:	Decommissioning	Driller #:	Not Reported
Static Level:	0	Flow Rate (GPM):	0
Flow Type:	Not Reported	PSI:	0
Well Test:	Not Reported	Water Reclamation #:	8

O514
West
1/2 - 1 Mile
Lower

WA WELLS WALOG1000486122

Database:	Ecology Well Logs	Well Log ID:	651199
Well Tag:	Not Reported	Project Tag:	Not Reported
Notice of Intent #:	AE09173	Date Received:	12-MAY-10
Diameter:	2	Casing Depth:	22
Well Completion:	29-APR-10	Well Owner:	Ccc2911 Llc Farallon Consulting
Well Type:	Decommissioning	Driller #:	Not Reported
Static Level:	0	Flow Rate (GPM):	0
Flow Type:	Not Reported	PSI:	0
Well Test:	Not Reported	Water Reclamation #:	8

O515
West
1/2 - 1 Mile
Lower

WA WELLS WALOG1000505221

Database:	Ecology Well Logs	Well Log ID:	689240
Well Tag:	Not Reported	Project Tag:	Not Reported
Notice of Intent #:	SE08262	Date Received:	04-NOV-10
Diameter:	8.25	Casing Depth:	8
Well Completion:	08-OCT-10		
Well Owner:	Firestone Tire Center Farallon Consulting- Llc		
Well Type:	Resource Protection	Driller #:	Not Reported
Static Level:	0	Flow Rate (GPM):	0
Flow Type:	Not Reported	PSI:	0
Well Test:	Not Reported	Water Reclamation #:	8

O516
West
1/2 - 1 Mile
Lower

WA WELLS WALOG1000551860

Database:	Ecology Well Logs	Well Log ID:	779251
Well Tag:	Not Reported	Project Tag:	Not Reported
Notice of Intent #:	AE16376	Date Received:	24-FEB-12

GEOCHECK® - PHYSICAL SETTING SOURCE MAP FINDINGS

Diameter:	2	Casing Depth:	15
Well Completion:	09-FEB-12	Well Owner:	Park East Business Park Golder Associates
Well Type:	Decommissioning	Driller #:	Not Reported
Static Level:	0	Flow Rate (GPM):	0
Flow Type:	Not Reported	PSI:	0
Well Test:	Not Reported	Water Reclamation #:	8

O517
West
1/2 - 1 Mile
Lower

WA WELLS WALOG1000551859

Database:	Ecology Well Logs	Well Log ID:	779249
Well Tag:	Not Reported	Project Tag:	Not Reported
Notice of Intent #:	AE16376	Date Received:	24-FEB-12
Diameter:	2	Casing Depth:	12
Well Completion:	09-FEB-12	Well Owner:	Park East Business Park Golder Associates
Well Type:	Decommissioning	Driller #:	Not Reported
Static Level:	0	Flow Rate (GPM):	0
Flow Type:	Not Reported	PSI:	0
Well Test:	Not Reported	Water Reclamation #:	8

O518
West
1/2 - 1 Mile
Lower

WA WELLS WALOG1000551862

Database:	Ecology Well Logs	Well Log ID:	779255
Well Tag:	Not Reported	Project Tag:	Not Reported
Notice of Intent #:	AE16376	Date Received:	24-FEB-12
Diameter:	2	Casing Depth:	15
Well Completion:	09-FEB-12	Well Owner:	Park East Business Park Golder Associates
Well Type:	Decommissioning	Driller #:	Not Reported
Static Level:	0	Flow Rate (GPM):	0
Flow Type:	Not Reported	PSI:	0
Well Test:	Not Reported	Water Reclamation #:	8

O519
West
1/2 - 1 Mile
Lower

WA WELLS WALOG1000551861

Database:	Ecology Well Logs	Well Log ID:	779253
Well Tag:	Not Reported	Project Tag:	Not Reported
Notice of Intent #:	AE16376	Date Received:	24-FEB-12
Diameter:	2	Casing Depth:	15
Well Completion:	09-FEB-12	Well Owner:	Park East Business Park Golder Associates
Well Type:	Decommissioning	Driller #:	Not Reported
Static Level:	0	Flow Rate (GPM):	0
Flow Type:	Not Reported	PSI:	0
Well Test:	Not Reported	Water Reclamation #:	8

GEOCHECK® - PHYSICAL SETTING SOURCE MAP FINDINGS

Map ID
Direction
Distance
Elevation

Database EDR ID Number

O520
West
1/2 - 1 Mile
Lower

WA WELLS WALOG1000551858

Database:	Ecology Well Logs	Well Log ID:	779247
Well Tag:	Not Reported	Project Tag:	Not Reported
Notice of Intent #:	EE03848	Date Received:	24-FEB-12
Diameter:	2	Casing Depth:	15
Well Completion:	09-FEB-12	Well Owner:	Park East Business Park Golder Associates
Well Type:	Resource Protection	Driller #:	Not Reported
Static Level:	0	Flow Rate (GPM):	0
Flow Type:	Not Reported	PSI:	0
Well Test:	Not Reported	Water Reclamation #:	8

O521
West
1/2 - 1 Mile
Lower

WA WELLS WALOG1000551855

Database:	Ecology Well Logs	Well Log ID:	779241
Well Tag:	Not Reported	Project Tag:	Not Reported
Notice of Intent #:	EE03848	Date Received:	24-FEB-12
Diameter:	2	Casing Depth:	12
Well Completion:	09-FEB-12	Well Owner:	Park East Business Park Golder Associates
Well Type:	Resource Protection	Driller #:	Not Reported
Static Level:	0	Flow Rate (GPM):	0
Flow Type:	Not Reported	PSI:	0
Well Test:	Not Reported	Water Reclamation #:	8

O522
West
1/2 - 1 Mile
Lower

WA WELLS WALOG1000542287

Database:	Ecology Well Logs	Well Log ID:	760787
Well Tag:	Not Reported	Project Tag:	Not Reported
Notice of Intent #:	AE15569	Date Received:	23-NOV-11
Diameter:	2.25	Casing Depth:	10
Well Completion:	01-NOV-11		
Well Owner:	Redmond Car Care C/O Farallon Cons. Farallon Consulting- Llc		
Well Type:	Decommissioning	Driller #:	Not Reported
Static Level:	0	Flow Rate (GPM):	0
Flow Type:	Not Reported	PSI:	0
Well Test:	Not Reported	Water Reclamation #:	8

O523
West
1/2 - 1 Mile
Lower

WA WELLS WALOG1000551857

Database:	Ecology Well Logs	Well Log ID:	779245
Well Tag:	Not Reported	Project Tag:	Not Reported
Notice of Intent #:	EE03848	Date Received:	24-FEB-12

GEOCHECK® - PHYSICAL SETTING SOURCE MAP FINDINGS

Diameter:	2	Casing Depth:	15
Well Completion:	09-FEB-12	Well Owner:	Park East Business Park Golder Associates
Well Type:	Resource Protection	Driller #:	Not Reported
Static Level:	0	Flow Rate (GPM):	0
Flow Type:	Not Reported	PSI:	0
Well Test:	Not Reported	Water Reclamation #:	8

O524
West
1/2 - 1 Mile
Lower

WA WELLS WALOG1000551856

Database:	Ecology Well Logs	Well Log ID:	779243
Well Tag:	Not Reported	Project Tag:	Not Reported
Notice of Intent #:	EE03848	Date Received:	24-FEB-12
Diameter:	2	Casing Depth:	15
Well Completion:	09-FEB-12	Well Owner:	Park East Business Park Golder Associates
Well Type:	Resource Protection	Driller #:	Not Reported
Static Level:	0	Flow Rate (GPM):	0
Flow Type:	Not Reported	PSI:	0
Well Test:	Not Reported	Water Reclamation #:	8

O525
West
1/2 - 1 Mile
Lower

WA WELLS WALOG1000552660

Database:	Ecology Well Logs	Well Log ID:	780972
Well Tag:	Not Reported	Project Tag:	Not Reported
Notice of Intent #:	AE16376	Date Received:	24-FEB-12
Diameter:	2	Casing Depth:	15
Well Completion:	09-FEB-12	Well Owner:	Park East Business Park Golder Associates
Well Type:	Decommissioning	Driller #:	Not Reported
Static Level:	0	Flow Rate (GPM):	0
Flow Type:	Not Reported	PSI:	0
Well Test:	Not Reported	Water Reclamation #:	8

O526
West
1/2 - 1 Mile
Lower

WA WELLS WALOG1000695693

Database:	Ecology Well Logs	Well Log ID:	1114353
Well Tag:	Not Reported	Project Tag:	Not Reported
Notice of Intent #:	SE56687	Date Received:	16-DEC-15
Diameter:	8	Casing Depth:	41.4166679382
Well Completion:	02-DEC-15	Well Owner:	Shotgun Creek Invest
Well Type:	Resource Protection	Driller #:	3143
Static Level:	0	Flow Rate (GPM):	0
Flow Type:	Not Reported	PSI:	0
Well Test:	Not Reported	Water Reclamation #:	8

GEOCHECK® - PHYSICAL SETTING SOURCE MAP FINDINGS

Map ID
Direction
Distance
Elevation

Database EDR ID Number

O527
West
1/2 - 1 Mile
Lower

WA WELLS WALOG1000695692

Database:	Ecology Well Logs	Well Log ID:	1114352
Well Tag:	Not Reported	Project Tag:	Not Reported
Notice of Intent #:	AE34993	Date Received:	16-DEC-15
Diameter:	8	Casing Depth:	26.4166660309
Well Completion:	02-DEC-15	Well Owner:	Shotgun Creek Invest
Well Type:	Decommissioning	Driller #:	3143
Static Level:	0	Flow Rate (GPM):	0
Flow Type:	Not Reported	PSI:	0
Well Test:	Not Reported	Water Reclamation #:	8

O528
West
1/2 - 1 Mile
Lower

WA WELLS WALOG1000698253

Database:	Ecology Well Logs	Well Log ID:	1117454
Well Tag:	BIT783	Project Tag:	Not Reported
Notice of Intent #:	RE12113	Date Received:	23-DEC-15
Diameter:	2	Casing Depth:	25
Well Completion:	02-DEC-15	Well Owner:	Shotgun Creek Invest
Well Type:	Resource Protection	Driller #:	3143
Static Level:	0	Flow Rate (GPM):	0
Flow Type:	Not Reported	PSI:	0
Well Test:	Not Reported	Water Reclamation #:	8

O529
West
1/2 - 1 Mile
Lower

WA WELLS WALOG1000695694

Database:	Ecology Well Logs	Well Log ID:	1114354
Well Tag:	Not Reported	Project Tag:	Not Reported
Notice of Intent #:	AE34993	Date Received:	16-DEC-15
Diameter:	8	Casing Depth:	41.4166679382
Well Completion:	02-DEC-15	Well Owner:	Shotgun Creek Invest
Well Type:	Decommissioning	Driller #:	3143
Static Level:	0	Flow Rate (GPM):	0
Flow Type:	Not Reported	PSI:	0
Well Test:	Not Reported	Water Reclamation #:	8

O530
West
1/2 - 1 Mile
Lower

WA WELLS WALOG1000695691

Database:	Ecology Well Logs	Well Log ID:	1114351
Well Tag:	Not Reported	Project Tag:	Not Reported
Notice of Intent #:	AE34993	Date Received:	16-DEC-15
Diameter:	8	Casing Depth:	26.4166660309

GEOCHECK® - PHYSICAL SETTING SOURCE MAP FINDINGS

Well Completion:	02-DEC-15	Well Owner:	Shotgun Creek Invest
Well Type:	Decommissioning	Driller #:	3143
Static Level:	0	Flow Rate (GPM):	0
Flow Type:	Not Reported	PSI:	0
Well Test:	Not Reported	Water Reclamation #:	8

O531
West
1/2 - 1 Mile
Lower

WA WELLS WALOG1000695688

Database:	Ecology Well Logs	Well Log ID:	1114348
Well Tag:	Not Reported	Project Tag:	Not Reported
Notice of Intent #:	SE56687	Date Received:	16-DEC-15
Diameter:	8	Casing Depth:	26.4166660309
Well Completion:	02-DEC-15	Well Owner:	Shotgun Creek Invest
Well Type:	Resource Protection	Driller #:	3143
Static Level:	0	Flow Rate (GPM):	0
Flow Type:	Not Reported	PSI:	0
Well Test:	Not Reported	Water Reclamation #:	8

O532
West
1/2 - 1 Mile
Lower

WA WELLS WALOG1000695687

Database:	Ecology Well Logs	Well Log ID:	1114347
Well Tag:	Not Reported	Project Tag:	Not Reported
Notice of Intent #:	SE56687	Date Received:	16-DEC-15
Diameter:	8	Casing Depth:	26.4166660309
Well Completion:	02-DEC-15	Well Owner:	Shotgun Creek Invest
Well Type:	Resource Protection	Driller #:	3143
Static Level:	0	Flow Rate (GPM):	0
Flow Type:	Not Reported	PSI:	0
Well Test:	Not Reported	Water Reclamation #:	8

O533
West
1/2 - 1 Mile
Lower

WA WELLS WALOG1000695690

Database:	Ecology Well Logs	Well Log ID:	1114350
Well Tag:	Not Reported	Project Tag:	Not Reported
Notice of Intent #:	AE34993	Date Received:	16-DEC-15
Diameter:	8	Casing Depth:	26.4166660309
Well Completion:	02-DEC-15	Well Owner:	Shotgun Creek Invest
Well Type:	Decommissioning	Driller #:	3143
Static Level:	0	Flow Rate (GPM):	0
Flow Type:	Not Reported	PSI:	0
Well Test:	Not Reported	Water Reclamation #:	8

GEOCHECK® - PHYSICAL SETTING SOURCE MAP FINDINGS

Map ID
Direction
Distance
Elevation

Database EDR ID Number

O534
West
1/2 - 1 Mile
Lower

WA WELLS WALOG1000695689

Database:	Ecology Well Logs	Well Log ID:	1114349
Well Tag:	Not Reported	Project Tag:	Not Reported
Notice of Intent #:	SE56687	Date Received:	16-DEC-15
Diameter:	8	Casing Depth:	26.4166660309
Well Completion:	02-DEC-15	Well Owner:	Shotgun Creek Invest
Well Type:	Resource Protection	Driller #:	3143
Static Level:	0	Flow Rate (GPM):	0
Flow Type:	Not Reported	PSI:	0
Well Test:	Not Reported	Water Reclamation #:	8

O535
West
1/2 - 1 Mile
Lower

WA WELLS WALOG1000542286

Database:	Ecology Well Logs	Well Log ID:	760785
Well Tag:	Not Reported	Project Tag:	Not Reported
Notice of Intent #:	SE44169	Date Received:	23-NOV-11
Diameter:	2.25	Casing Depth:	10
Well Completion:	01-NOV-11		
Well Owner:	Redmond Car Care C/O Farallon Cons. Farallon Consulting~ Llc		
Well Type:	Resource Protection	Driller #:	Not Reported
Static Level:	0	Flow Rate (GPM):	0
Flow Type:	Not Reported	PSI:	0
Well Test:	Not Reported	Water Reclamation #:	8

O536
West
1/2 - 1 Mile
Lower

WA WELLS WALOG1000541818

Database:	Ecology Well Logs	Well Log ID:	759964
Well Tag:	Not Reported	Project Tag:	Not Reported
Notice of Intent #:	EE03701	Date Received:	23-NOV-11
Diameter:	2.25	Casing Depth:	10
Well Completion:	01-NOV-11		
Well Owner:	Redmond Car Care Center Farallon Consulting~ Llc		
Well Type:	Resource Protection	Driller #:	Not Reported
Static Level:	0	Flow Rate (GPM):	0
Flow Type:	Not Reported	PSI:	0
Well Test:	Not Reported	Water Reclamation #:	8

O537
West
1/2 - 1 Mile
Lower

WA WELLS WALOG1000541817

Database:	Ecology Well Logs	Well Log ID:	759962
Well Tag:	Not Reported	Project Tag:	Not Reported

GEOCHECK® - PHYSICAL SETTING SOURCE MAP FINDINGS

Notice of Intent #:	EE03701	Date Received:	23-NOV-11
Diameter:	2.25	Casing Depth:	10
Well Completion:	01-NOV-11		
Well Owner:	Redmond Car Care Center Farallon Consulting~ Llc		
Well Type:	Resource Protection	Driller #:	Not Reported
Static Level:	0	Flow Rate (GPM):	0
Flow Type:	Not Reported	PSI:	0
Well Test:	Not Reported	Water Reclamation #:	8

O538
West
1/2 - 1 Mile
Lower

WA WELLS WALOG1000541820

Database:	Ecology Well Logs	Well Log ID:	759966
Well Tag:	Not Reported	Project Tag:	Not Reported
Notice of Intent #:	EE03701	Date Received:	23-NOV-11
Diameter:	2.25	Casing Depth:	10
Well Completion:	01-NOV-11		
Well Owner:	Redmond Car Care Center Farallon Consulting~ Llc		
Well Type:	Resource Protection	Driller #:	Not Reported
Static Level:	0	Flow Rate (GPM):	0
Flow Type:	Not Reported	PSI:	0
Well Test:	Not Reported	Water Reclamation #:	8

O539
West
1/2 - 1 Mile
Lower

WA WELLS WALOG1000541819

Database:	Ecology Well Logs	Well Log ID:	759965
Well Tag:	Not Reported	Project Tag:	Not Reported
Notice of Intent #:	EE03701	Date Received:	23-NOV-11
Diameter:	2.25	Casing Depth:	10
Well Completion:	01-NOV-11		
Well Owner:	Redmond Car Care Center Farallon Consulting~ Llc		
Well Type:	Resource Protection	Driller #:	Not Reported
Static Level:	0	Flow Rate (GPM):	0
Flow Type:	Not Reported	PSI:	0
Well Test:	Not Reported	Water Reclamation #:	8

O540
West
1/2 - 1 Mile
Lower

WA WELLS WALOG1000539362

Database:	Ecology Well Logs	Well Log ID:	755010
Well Tag:	Not Reported	Project Tag:	Not Reported
Notice of Intent #:	SE43038	Date Received:	25-AUG-11
Diameter:	6	Casing Depth:	25
Well Completion:	28-JUN-11	Well Owner:	Ccc2911 Llc
Well Type:	Resource Protection	Driller #:	Not Reported
Static Level:	0	Flow Rate (GPM):	0
Flow Type:	Not Reported	PSI:	0
Well Test:	Not Reported	Water Reclamation #:	8

GEOCHECK® - PHYSICAL SETTING SOURCE MAP FINDINGS

Map ID
Direction
Distance
Elevation

Database EDR ID Number

O541
West
1/2 - 1 Mile
Lower

WA WELLS WALOG1000517429

Database:	Ecology Well Logs	Well Log ID:	712615
Well Tag:	Not Reported	Project Tag:	Not Reported
Notice of Intent #:	AE11990	Date Received:	16-FEB-11
Diameter:	2	Casing Depth:	10
Well Completion:	31-JAN-11		
Well Owner:	Firestone Tire Center Farallon Consulting~ Llc		
Well Type:	Decommissioning	Driller #:	Not Reported
Static Level:	0	Flow Rate (GPM):	0
Flow Type:	Not Reported	PSI:	0
Well Test:	Not Reported	Water Reclamation #:	8

O542
West
1/2 - 1 Mile
Lower

WA WELLS WALOG1000505222

Database:	Ecology Well Logs	Well Log ID:	689242
Well Tag:	Not Reported	Project Tag:	Not Reported
Notice of Intent #:	AE10913	Date Received:	04-NOV-10
Diameter:	8.25	Casing Depth:	8
Well Completion:	08-OCT-10		
Well Owner:	Firestone Tire Center Farallon Consulting~ Llc		
Well Type:	Decommissioning	Driller #:	Not Reported
Static Level:	0	Flow Rate (GPM):	0
Flow Type:	Not Reported	PSI:	0
Well Test:	Not Reported	Water Reclamation #:	8

O543
West
1/2 - 1 Mile
Lower

WA WELLS WALOG1000536724

Database:	Ecology Well Logs	Well Log ID:	749975
Well Tag:	Not Reported	Project Tag:	Not Reported
Notice of Intent #:	AE13761	Date Received:	25-AUG-11
Diameter:	6	Casing Depth:	25
Well Completion:	28-JUN-11	Well Owner:	Ccc2911 Llc
Well Type:	Decommissioning	Driller #:	Not Reported
Static Level:	0	Flow Rate (GPM):	0
Flow Type:	Not Reported	PSI:	0
Well Test:	Not Reported	Water Reclamation #:	8

O544
West
1/2 - 1 Mile
Lower

WA WELLS WALOG1000517430

Database:	Ecology Well Logs	Well Log ID:	712617
Well Tag:	Not Reported	Project Tag:	Not Reported

GEOCHECK® - PHYSICAL SETTING SOURCE MAP FINDINGS

Notice of Intent #:	AE11990	Date Received:	16-FEB-11
Diameter:	2	Casing Depth:	10
Well Completion:	31-JAN-11		
Well Owner:	Firestone Tire Center Farallon Consulting~ Llc		
Well Type:	Decommissioning	Driller #:	Not Reported
Static Level:	0	Flow Rate (GPM):	0
Flow Type:	Not Reported	PSI:	0
Well Test:	Not Reported	Water Reclamation #:	8

O545
West
1/2 - 1 Mile
Lower

WA WELLS WALOG1000541821

Database:	Ecology Well Logs	Well Log ID:	759968
Well Tag:	Not Reported	Project Tag:	Not Reported
Notice of Intent #:	EE03701	Date Received:	23-NOV-11
Diameter:	2.25	Casing Depth:	15
Well Completion:	01-NOV-11		
Well Owner:	Redmond Car Care Center Farallon Consulting~ Llc		
Well Type:	Resource Protection	Driller #:	Not Reported
Static Level:	0	Flow Rate (GPM):	0
Flow Type:	Not Reported	PSI:	0
Well Test:	Not Reported	Water Reclamation #:	8

O546
West
1/2 - 1 Mile
Lower

WA WELLS WALOG1000541828

Database:	Ecology Well Logs	Well Log ID:	759981
Well Tag:	Not Reported	Project Tag:	Not Reported
Notice of Intent #:	AE15285	Date Received:	23-NOV-11
Diameter:	2.25	Casing Depth:	15
Well Completion:	01-NOV-11		
Well Owner:	Redmond Car Care Center Farallon Consulting~ Llc		
Well Type:	Decommissioning	Driller #:	Not Reported
Static Level:	0	Flow Rate (GPM):	0
Flow Type:	Not Reported	PSI:	0
Well Test:	Not Reported	Water Reclamation #:	8

O547
West
1/2 - 1 Mile
Lower

WA WELLS WALOG1000541827

Database:	Ecology Well Logs	Well Log ID:	759979
Well Tag:	Not Reported	Project Tag:	Not Reported
Notice of Intent #:	AE15285	Date Received:	23-NOV-11
Diameter:	2.25	Casing Depth:	10
Well Completion:	01-NOV-11		
Well Owner:	Redmond Car Care Center Farallon Consulting~ Llc		
Well Type:	Decommissioning	Driller #:	Not Reported
Static Level:	0	Flow Rate (GPM):	0
Flow Type:	Not Reported	PSI:	0
Well Test:	Not Reported	Water Reclamation #:	8

GEOCHECK® - PHYSICAL SETTING SOURCE MAP FINDINGS

Map ID
 Direction
 Distance
 Elevation

Database EDR ID Number

O548
West
1/2 - 1 Mile
Lower

WA WELLS WALOG1000541830

Database:	Ecology Well Logs	Well Log ID:	759983
Well Tag:	Not Reported	Project Tag:	Not Reported
Notice of Intent #:	AE15285	Date Received:	23-NOV-11
Diameter:	2.25	Casing Depth:	20
Well Completion:	01-NOV-11		
Well Owner:	Redmond Car Care Center Farallon Consulting~ Llc		
Well Type:	Decommissioning	Driller #:	Not Reported
Static Level:	0	Flow Rate (GPM):	0
Flow Type:	Not Reported	PSI:	0
Well Test:	Not Reported	Water Reclamation #:	8

O549
West
1/2 - 1 Mile
Lower

WA WELLS WALOG1000541829

Database:	Ecology Well Logs	Well Log ID:	759982
Well Tag:	Not Reported	Project Tag:	Not Reported
Notice of Intent #:	AE15285	Date Received:	23-NOV-11
Diameter:	2.25	Casing Depth:	15
Well Completion:	01-NOV-11		
Well Owner:	Redmond Car Care Center Farallon Consulting~ Llc		
Well Type:	Decommissioning	Driller #:	Not Reported
Static Level:	0	Flow Rate (GPM):	0
Flow Type:	Not Reported	PSI:	0
Well Test:	Not Reported	Water Reclamation #:	8

O550
West
1/2 - 1 Mile
Lower

WA WELLS WALOG1000541826

Database:	Ecology Well Logs	Well Log ID:	759977
Well Tag:	Not Reported	Project Tag:	Not Reported
Notice of Intent #:	AE15285	Date Received:	23-NOV-11
Diameter:	2.25	Casing Depth:	10
Well Completion:	01-NOV-11		
Well Owner:	Redmond Car Care Center Farallon Consulting~ Llc		
Well Type:	Decommissioning	Driller #:	Not Reported
Static Level:	0	Flow Rate (GPM):	0
Flow Type:	Not Reported	PSI:	0
Well Test:	Not Reported	Water Reclamation #:	8

GEOCHECK® - PHYSICAL SETTING SOURCE MAP FINDINGS

Map ID
Direction
Distance
Elevation

Database EDR ID Number

O551
West
1/2 - 1 Mile
Lower

WA WELLS WALOG1000541823

Database:	Ecology Well Logs	Well Log ID:	759971
Well Tag:	Not Reported	Project Tag:	Not Reported
Notice of Intent #:	EE03701	Date Received:	23-NOV-11
Diameter:	2.25	Casing Depth:	15
Well Completion:	01-NOV-11		
Well Owner:	Redmond Car Care Center Farallon Consulting~ Llc		
Well Type:	Resource Protection	Driller #:	Not Reported
Static Level:	0	Flow Rate (GPM):	0
Flow Type:	Not Reported	PSI:	0
Well Test:	Not Reported	Water Reclamation #:	8

O552
West
1/2 - 1 Mile
Lower

WA WELLS WALOG1000541822

Database:	Ecology Well Logs	Well Log ID:	759970
Well Tag:	Not Reported	Project Tag:	Not Reported
Notice of Intent #:	EE03701	Date Received:	23-NOV-11
Diameter:	2.25	Casing Depth:	15
Well Completion:	01-NOV-11		
Well Owner:	Redmond Car Care Center Farallon Consulting~ Llc		
Well Type:	Resource Protection	Driller #:	Not Reported
Static Level:	0	Flow Rate (GPM):	0
Flow Type:	Not Reported	PSI:	0
Well Test:	Not Reported	Water Reclamation #:	8

O553
West
1/2 - 1 Mile
Lower

WA WELLS WALOG1000541825

Database:	Ecology Well Logs	Well Log ID:	759975
Well Tag:	Not Reported	Project Tag:	Not Reported
Notice of Intent #:	AE15285	Date Received:	23-NOV-11
Diameter:	2.25	Casing Depth:	10
Well Completion:	01-NOV-11		
Well Owner:	Redmond Car Care Center Farallon Consulting~ Llc		
Well Type:	Decommissioning	Driller #:	Not Reported
Static Level:	0	Flow Rate (GPM):	0
Flow Type:	Not Reported	PSI:	0
Well Test:	Not Reported	Water Reclamation #:	8

GEOCHECK® - PHYSICAL SETTING SOURCE MAP FINDINGS

Map ID
 Direction
 Distance
 Elevation

Database EDR ID Number

O554
West
1/2 - 1 Mile
Lower

WA WELLS WALOG1000541824

Database:	Ecology Well Logs	Well Log ID:	759973
Well Tag:	Not Reported	Project Tag:	Not Reported
Notice of Intent #:	AE15285	Date Received:	23-NOV-11
Diameter:	2.25	Casing Depth:	10
Well Completion:	01-NOV-11		
Well Owner:	Redmond Car Care Center Farallon Consulting~ Llc		
Well Type:	Decommissioning	Driller #:	Not Reported
Static Level:	0	Flow Rate (GPM):	0
Flow Type:	Not Reported	PSI:	0
Well Test:	Not Reported	Water Reclamation #:	8

P555
WNW
1/2 - 1 Mile
Lower

WA WELLS WALOG1000467153

Database:	Ecology Well Logs	Well Log ID:	613014
Well Tag:	Not Reported	Project Tag:	Not Reported
Notice of Intent #:	AE07433	Date Received:	28-OCT-09
Diameter:	2	Casing Depth:	5
Well Completion:	23-OCT-09	Well Owner:	Park 180 Investors Aecom
Well Type:	Decommissioning	Driller #:	Not Reported
Static Level:	0	Flow Rate (GPM):	0
Flow Type:	Not Reported	PSI:	0
Well Test:	Not Reported	Water Reclamation #:	8

P556
WNW
1/2 - 1 Mile
Lower

WA WELLS WALOG1000467154

Database:	Ecology Well Logs	Well Log ID:	613016
Well Tag:	Not Reported	Project Tag:	Not Reported
Notice of Intent #:	SE05695	Date Received:	28-OCT-09
Diameter:	2	Casing Depth:	5
Well Completion:	23-OCT-09	Well Owner:	Park 180 Investors Aecom
Well Type:	Resource Protection	Driller #:	Not Reported
Static Level:	0	Flow Rate (GPM):	0
Flow Type:	Not Reported	PSI:	0
Well Test:	Not Reported	Water Reclamation #:	8

P557
WNW
1/2 - 1 Mile
Lower

WA WELLS WALOG1000467152

Database:	Ecology Well Logs	Well Log ID:	613012
Well Tag:	Not Reported	Project Tag:	Not Reported
Notice of Intent #:	AE07433	Date Received:	28-OCT-09

GEOCHECK® - PHYSICAL SETTING SOURCE MAP FINDINGS

Diameter:	2	Casing Depth:	5
Well Completion:	23-OCT-09	Well Owner:	Park 180 Investors Aecom
Well Type:	Decommissioning	Driller #:	Not Reported
Static Level:	0	Flow Rate (GPM):	0
Flow Type:	Not Reported	PSI:	0
Well Test:	Not Reported	Water Reclamation #:	8

**P558
WNW
1/2 - 1 Mile
Lower**

WA WELLS WALOG1000467150

Database:	Ecology Well Logs	Well Log ID:	613008
Well Tag:	Not Reported	Project Tag:	Not Reported
Notice of Intent #:	AE07433	Date Received:	28-OCT-09
Diameter:	2	Casing Depth:	5
Well Completion:	23-OCT-09	Well Owner:	Park 180 Investors Aecom
Well Type:	Decommissioning	Driller #:	Not Reported
Static Level:	0	Flow Rate (GPM):	0
Flow Type:	Not Reported	PSI:	0
Well Test:	Not Reported	Water Reclamation #:	8

**P559
WNW
1/2 - 1 Mile
Lower**

WA WELLS WALOG1000467151

Database:	Ecology Well Logs	Well Log ID:	613010
Well Tag:	Not Reported	Project Tag:	Not Reported
Notice of Intent #:	AE07433	Date Received:	28-OCT-09
Diameter:	2	Casing Depth:	5
Well Completion:	23-OCT-09	Well Owner:	Park 180 Investors Aecom
Well Type:	Decommissioning	Driller #:	Not Reported
Static Level:	0	Flow Rate (GPM):	0
Flow Type:	Not Reported	PSI:	0
Well Test:	Not Reported	Water Reclamation #:	8

**P560
WNW
1/2 - 1 Mile
Lower**

WA WELLS WALOG1000467158

Database:	Ecology Well Logs	Well Log ID:	613024
Well Tag:	Not Reported	Project Tag:	Not Reported
Notice of Intent #:	SE05695	Date Received:	28-OCT-09
Diameter:	2	Casing Depth:	5
Well Completion:	23-OCT-09	Well Owner:	Park 180 Investors Aecom
Well Type:	Resource Protection	Driller #:	Not Reported
Static Level:	0	Flow Rate (GPM):	0
Flow Type:	Not Reported	PSI:	0
Well Test:	Not Reported	Water Reclamation #:	8

GEOCHECK® - PHYSICAL SETTING SOURCE MAP FINDINGS

Map ID
Direction
Distance
Elevation

Database EDR ID Number

P561
WNW
1/2 - 1 Mile
Lower

WA WELLS WALOG1000467159

Database:	Ecology Well Logs	Well Log ID:	613026
Well Tag:	Not Reported	Project Tag:	Not Reported
Notice of Intent #:	SE05695	Date Received:	28-OCT-09
Diameter:	2	Casing Depth:	5
Well Completion:	23-OCT-09	Well Owner:	Park 180 Investors Aecom
Well Type:	Resource Protection	Driller #:	Not Reported
Static Level:	0	Flow Rate (GPM):	0
Flow Type:	Not Reported	PSI:	0
Well Test:	Not Reported	Water Reclamation #:	8

P562
WNW
1/2 - 1 Mile
Lower

WA WELLS WALOG1000467157

Database:	Ecology Well Logs	Well Log ID:	613022
Well Tag:	Not Reported	Project Tag:	Not Reported
Notice of Intent #:	SE05695	Date Received:	28-OCT-09
Diameter:	2	Casing Depth:	5
Well Completion:	23-OCT-09	Well Owner:	Park 180 Investors Aecom
Well Type:	Resource Protection	Driller #:	Not Reported
Static Level:	0	Flow Rate (GPM):	0
Flow Type:	Not Reported	PSI:	0
Well Test:	Not Reported	Water Reclamation #:	8

P563
WNW
1/2 - 1 Mile
Lower

WA WELLS WALOG1000467155

Database:	Ecology Well Logs	Well Log ID:	613018
Well Tag:	Not Reported	Project Tag:	Not Reported
Notice of Intent #:	SE05695	Date Received:	28-OCT-09
Diameter:	2	Casing Depth:	5
Well Completion:	23-OCT-09	Well Owner:	Park 180 Investors Aecom
Well Type:	Resource Protection	Driller #:	Not Reported
Static Level:	0	Flow Rate (GPM):	0
Flow Type:	Not Reported	PSI:	0
Well Test:	Not Reported	Water Reclamation #:	8

P564
WNW
1/2 - 1 Mile
Lower

WA WELLS WALOG1000467156

Database:	Ecology Well Logs	Well Log ID:	613020
Well Tag:	Not Reported	Project Tag:	Not Reported
Notice of Intent #:	SE05695	Date Received:	28-OCT-09
Diameter:	2	Casing Depth:	5

GEOCHECK® - PHYSICAL SETTING SOURCE MAP FINDINGS

Well Completion:	23-OCT-09	Well Owner:	Park 180 Investors Aecom
Well Type:	Resource Protection	Driller #:	Not Reported
Static Level:	0	Flow Rate (GPM):	0
Flow Type:	Not Reported	PSI:	0
Well Test:	Not Reported	Water Reclamation #:	8

P565
WNW
1/2 - 1 Mile
Lower

WA WELLS WALOG1000467149

Database:	Ecology Well Logs	Well Log ID:	613006
Well Tag:	Not Reported	Project Tag:	Not Reported
Notice of Intent #:	AE07433	Date Received:	28-OCT-09
Diameter:	2	Casing Depth:	5
Well Completion:	23-OCT-09	Well Owner:	Park 180 Investors Aecom
Well Type:	Decommissioning	Driller #:	Not Reported
Static Level:	0	Flow Rate (GPM):	0
Flow Type:	Not Reported	PSI:	0
Well Test:	Not Reported	Water Reclamation #:	8

P566
WNW
1/2 - 1 Mile
Lower

WA WELLS WALOG1000275405

Database:	Ecology Well Logs	Well Log ID:	352504
Well Tag:	Not Reported	Project Tag:	Not Reported
Notice of Intent #:	A067714	Date Received:	13-JAN-03
Diameter:	1.5	Casing Depth:	28
Well Completion:	07-AUG-02	Well Owner:	Mossewerks Facility
Well Type:	Decommissioning	Driller #:	Not Reported
Static Level:	0	Flow Rate (GPM):	0
Flow Type:	Not Reported	PSI:	0
Well Test:	Not Reported	Water Reclamation #:	8

P567
WNW
1/2 - 1 Mile
Lower

WA WELLS WALOG1000275406

Database:	Ecology Well Logs	Well Log ID:	352505
Well Tag:	Not Reported	Project Tag:	Not Reported
Notice of Intent #:	A067714	Date Received:	13-JAN-03
Diameter:	1.5	Casing Depth:	23
Well Completion:	07-AUG-02	Well Owner:	Mossewerks Facility
Well Type:	Decommissioning	Driller #:	Not Reported
Static Level:	0	Flow Rate (GPM):	0
Flow Type:	Not Reported	PSI:	0
Well Test:	Not Reported	Water Reclamation #:	8

GEOCHECK® - PHYSICAL SETTING SOURCE MAP FINDINGS

Map ID
Direction
Distance
Elevation

Database EDR ID Number

P568
WNW
1/2 - 1 Mile
Lower

WA WELLS WALOG1000275404

Database:	Ecology Well Logs	Well Log ID:	352503
Well Tag:	Not Reported	Project Tag:	Not Reported
Notice of Intent #:	A067714	Date Received:	13-JAN-03
Diameter:	1.5	Casing Depth:	23
Well Completion:	07-AUG-02	Well Owner:	Mossewerks Facility
Well Type:	Decommissioning	Driller #:	Not Reported
Static Level:	0	Flow Rate (GPM):	0
Flow Type:	Not Reported	PSI:	0
Well Test:	Not Reported	Water Reclamation #:	8

P569
WNW
1/2 - 1 Mile
Lower

WA WELLS WALOG1000102447

Database:	Ecology Well Logs	Well Log ID:	106512
Well Tag:	Not Reported	Project Tag:	Not Reported
Notice of Intent #:	092044	Date Received:	04-JAN-91
Diameter:	0	Casing Depth:	0
Well Completion:	Not Reported	Well Owner:	Redmond Post Office
Well Type:	Water	Driller #:	Not Reported
Static Level:	0	Flow Rate (GPM):	0
Flow Type:	Not Reported	PSI:	0
Well Test:	Not Reported	Water Reclamation #:	8

P570
WNW
1/2 - 1 Mile
Lower

WA WELLS WALOG1000275403

Database:	Ecology Well Logs	Well Log ID:	352502
Well Tag:	Not Reported	Project Tag:	Not Reported
Notice of Intent #:	A067714	Date Received:	13-JAN-03
Diameter:	1.5	Casing Depth:	23
Well Completion:	07-AUG-02	Well Owner:	Mossewerks Facility
Well Type:	Decommissioning	Driller #:	Not Reported
Static Level:	0	Flow Rate (GPM):	0
Flow Type:	Not Reported	PSI:	0
Well Test:	Not Reported	Water Reclamation #:	8

P571
WNW
1/2 - 1 Mile
Lower

WA WELLS WALOG1000275410

Database:	Ecology Well Logs	Well Log ID:	352509
Well Tag:	Not Reported	Project Tag:	Not Reported
Notice of Intent #:	E002013	Date Received:	13-JAN-03
Diameter:	1.5	Casing Depth:	23

GEOCHECK® - PHYSICAL SETTING SOURCE MAP FINDINGS

Well Completion:	07-AUG-02	Well Owner:	Moosewerks Facility
Well Type:	Resource Protection	Driller #:	Not Reported
Static Level:	0	Flow Rate (GPM):	0
Flow Type:	Not Reported	PSI:	0
Well Test:	Not Reported	Water Reclamation #:	8

P572
WNW
1/2 - 1 Mile
Lower

WA WELLS WALOG1000467148

Database:	Ecology Well Logs	Well Log ID:	613004
Well Tag:	Not Reported	Project Tag:	Not Reported
Notice of Intent #:	AE07433	Date Received:	28-OCT-09
Diameter:	2	Casing Depth:	5
Well Completion:	23-OCT-09	Well Owner:	Park 180 Investors Aecom
Well Type:	Decommissioning	Driller #:	Not Reported
Static Level:	0	Flow Rate (GPM):	0
Flow Type:	Not Reported	PSI:	0
Well Test:	Not Reported	Water Reclamation #:	8

P573
WNW
1/2 - 1 Mile
Lower

WA WELLS WALOG1000275409

Database:	Ecology Well Logs	Well Log ID:	352508
Well Tag:	Not Reported	Project Tag:	Not Reported
Notice of Intent #:	E002013	Date Received:	13-JAN-03
Diameter:	1.5	Casing Depth:	28
Well Completion:	07-AUG-02	Well Owner:	Moosewerks Facility
Well Type:	Resource Protection	Driller #:	Not Reported
Static Level:	0	Flow Rate (GPM):	0
Flow Type:	Not Reported	PSI:	0
Well Test:	Not Reported	Water Reclamation #:	8

P574
WNW
1/2 - 1 Mile
Lower

WA WELLS WALOG1000275407

Database:	Ecology Well Logs	Well Log ID:	352506
Well Tag:	Not Reported	Project Tag:	Not Reported
Notice of Intent #:	E002013	Date Received:	13-JAN-03
Diameter:	1.5	Casing Depth:	23
Well Completion:	07-AUG-02	Well Owner:	Moosewerks Facility
Well Type:	Resource Protection	Driller #:	Not Reported
Static Level:	0	Flow Rate (GPM):	0
Flow Type:	Not Reported	PSI:	0
Well Test:	Not Reported	Water Reclamation #:	8

GEOCHECK® - PHYSICAL SETTING SOURCE MAP FINDINGS

Map ID
Direction
Distance
Elevation

Database EDR ID Number

P575
WNW
1/2 - 1 Mile
Lower

WA WELLS WALOG1000275408

Database:	Ecology Well Logs	Well Log ID:	352507
Well Tag:	Not Reported	Project Tag:	Not Reported
Notice of Intent #:	E002013	Date Received:	13-JAN-03
Diameter:	1.5	Casing Depth:	23
Well Completion:	07-AUG-02	Well Owner:	Moosewerks Facility
Well Type:	Resource Protection	Driller #:	Not Reported
Static Level:	0	Flow Rate (GPM):	0
Flow Type:	Not Reported	PSI:	0
Well Test:	Not Reported	Water Reclamation #:	8

P576
WNW
1/2 - 1 Mile
Lower

WA WELLS WALOG1000741194

Database:	Ecology Well Logs	Well Log ID:	1597159
Well Tag:	Not Reported	Project Tag:	B1
Notice of Intent #:	SE60210	Date Received:	22-NOV-16
Diameter:	9	Casing Depth:	51.5
Well Completion:	08-NOV-16	Well Owner:	Janie R Larson
Well Type:	Resource Protection	Driller #:	2823
Static Level:	0	Flow Rate (GPM):	0
Flow Type:	Dry Hole	PSI:	0
Well Test:	Not Reported	Water Reclamation #:	8

P577
WNW
1/2 - 1 Mile
Lower

WA WELLS WALOG1000741195

Database:	Ecology Well Logs	Well Log ID:	1597160
Well Tag:	Not Reported	Project Tag:	B1
Notice of Intent #:	AE40211	Date Received:	22-NOV-16
Diameter:	9	Casing Depth:	51.5
Well Completion:	08-NOV-16	Well Owner:	Janie R Larson
Well Type:	Decommissioning	Driller #:	2823
Static Level:	0	Flow Rate (GPM):	0
Flow Type:	Dry Hole	PSI:	0
Well Test:	Not Reported	Water Reclamation #:	8

P578
WNW
1/2 - 1 Mile
Lower

WA WELLS WALOG1000630855

Database:	Ecology Well Logs	Well Log ID:	931814
Well Tag:	Not Reported	Project Tag:	Not Reported
Notice of Intent #:	AE28760	Date Received:	12-NOV-14
Diameter:	5	Casing Depth:	20

GEOCHECK® - PHYSICAL SETTING SOURCE MAP FINDINGS

Well Completion:	16-SEP-14	Well Owner:	Hopelink
Well Type:	Decommissioning	Driller #:	3123
Static Level:	0	Flow Rate (GPM):	0
Flow Type:	Dry Hole	PSI:	0
Well Test:	Not Reported	Water Reclamation #:	8

P579
WNW
1/2 - 1 Mile
Lower

WA WELLS WALOG1000630853

Database:	Ecology Well Logs	Well Log ID:	931812
Well Tag:	Not Reported	Project Tag:	Not Reported
Notice of Intent #:	AE28760	Date Received:	12-NOV-14
Diameter:	5	Casing Depth:	20
Well Completion:	16-SEP-14	Well Owner:	Hopelink
Well Type:	Decommissioning	Driller #:	3123
Static Level:	0	Flow Rate (GPM):	0
Flow Type:	Dry Hole	PSI:	0
Well Test:	Not Reported	Water Reclamation #:	8

P580
WNW
1/2 - 1 Mile
Lower

WA WELLS WALOG1000630854

Database:	Ecology Well Logs	Well Log ID:	931813
Well Tag:	Not Reported	Project Tag:	Not Reported
Notice of Intent #:	AE28760	Date Received:	12-NOV-14
Diameter:	5	Casing Depth:	20
Well Completion:	16-SEP-14	Well Owner:	Hopelink
Well Type:	Decommissioning	Driller #:	3123
Static Level:	0	Flow Rate (GPM):	0
Flow Type:	Dry Hole	PSI:	0
Well Test:	Not Reported	Water Reclamation #:	8

P581
WNW
1/2 - 1 Mile
Lower

WA WELLS WALOG1000741199

Database:	Ecology Well Logs	Well Log ID:	1597164
Well Tag:	Not Reported	Project Tag:	B3
Notice of Intent #:	AE40211	Date Received:	22-NOV-16
Diameter:	9	Casing Depth:	11.5
Well Completion:	08-NOV-16	Well Owner:	Janie R Larson
Well Type:	Decommissioning	Driller #:	2823
Static Level:	0	Flow Rate (GPM):	0
Flow Type:	Dry Hole	PSI:	0
Well Test:	Not Reported	Water Reclamation #:	8

GEOCHECK® - PHYSICAL SETTING SOURCE MAP FINDINGS

Map ID
Direction
Distance
Elevation

Database EDR ID Number

P582
WNW
1/2 - 1 Mile
Lower

WA WELLS WALOG1000743818

Database:	Ecology Well Logs	Well Log ID:	1599851
Well Tag:	BJU172	Project Tag:	Not Reported
Notice of Intent #:	RE13567	Date Received:	06-DEC-16
Diameter:	2	Casing Depth:	25
Well Completion:	08-NOV-16	Well Owner:	Janie R Larson
Well Type:	Resource Protection	Driller #:	2823
Static Level:	0	Flow Rate (GPM):	0
Flow Type:	Not Reported	PSI:	0
Well Test:	Not Reported	Water Reclamation #:	8

P583
WNW
1/2 - 1 Mile
Lower

WA WELLS WALOG1000741198

Database:	Ecology Well Logs	Well Log ID:	1597163
Well Tag:	Not Reported	Project Tag:	B3
Notice of Intent #:	SE60210	Date Received:	22-NOV-16
Diameter:	9	Casing Depth:	11.5
Well Completion:	08-NOV-16	Well Owner:	Janie R Larson
Well Type:	Resource Protection	Driller #:	2823
Static Level:	0	Flow Rate (GPM):	0
Flow Type:	Dry Hole	PSI:	0
Well Test:	Not Reported	Water Reclamation #:	8

P584
WNW
1/2 - 1 Mile
Lower

WA WELLS WALOG1000741196

Database:	Ecology Well Logs	Well Log ID:	1597161
Well Tag:	Not Reported	Project Tag:	B2
Notice of Intent #:	SE60210	Date Received:	22-NOV-16
Diameter:	9	Casing Depth:	26
Well Completion:	08-NOV-16	Well Owner:	Janie R Larson
Well Type:	Resource Protection	Driller #:	2823
Static Level:	0	Flow Rate (GPM):	0
Flow Type:	Dry Hole	PSI:	0
Well Test:	Not Reported	Water Reclamation #:	8

P585
WNW
1/2 - 1 Mile
Lower

WA WELLS WALOG1000741197

Database:	Ecology Well Logs	Well Log ID:	1597162
Well Tag:	Not Reported	Project Tag:	B2
Notice of Intent #:	AE40211	Date Received:	22-NOV-16
Diameter:	9	Casing Depth:	26

GEOCHECK® - PHYSICAL SETTING SOURCE MAP FINDINGS

Well Completion:	08-NOV-16	Well Owner:	Janie R Larson
Well Type:	Decommissioning	Driller #:	2823
Static Level:	0	Flow Rate (GPM):	0
Flow Type:	Dry Hole	PSI:	0
Well Test:	Not Reported	Water Reclamation #:	8

P586
WNW
1/2 - 1 Mile
Lower

WA WELLS WALOG1000630852

Database:	Ecology Well Logs	Well Log ID:	931811
Well Tag:	Not Reported	Project Tag:	Not Reported
Notice of Intent #:	AE28760	Date Received:	12-NOV-14
Diameter:	5	Casing Depth:	20
Well Completion:	16-SEP-14	Well Owner:	Hopelink
Well Type:	Decommissioning	Driller #:	3123
Static Level:	0	Flow Rate (GPM):	0
Flow Type:	Dry Hole	PSI:	0
Well Test:	Not Reported	Water Reclamation #:	8

P587
WNW
1/2 - 1 Mile
Lower

WA WELLS WALOG1000630845

Database:	Ecology Well Logs	Well Log ID:	931804
Well Tag:	Not Reported	Project Tag:	Not Reported
Notice of Intent #:	SE52657	Date Received:	12-NOV-14
Diameter:	5	Casing Depth:	20
Well Completion:	16-SEP-14	Well Owner:	Hopelink
Well Type:	Resource Protection	Driller #:	3123
Static Level:	0	Flow Rate (GPM):	0
Flow Type:	Dry Hole	PSI:	0
Well Test:	Not Reported	Water Reclamation #:	8

P588
WNW
1/2 - 1 Mile
Lower

WA WELLS WALOG1000630846

Database:	Ecology Well Logs	Well Log ID:	931805
Well Tag:	Not Reported	Project Tag:	Not Reported
Notice of Intent #:	SE52657	Date Received:	12-NOV-14
Diameter:	5	Casing Depth:	20
Well Completion:	16-SEP-14	Well Owner:	Hopelink
Well Type:	Resource Protection	Driller #:	3123
Static Level:	0	Flow Rate (GPM):	0
Flow Type:	Dry Hole	PSI:	0
Well Test:	Not Reported	Water Reclamation #:	8

GEOCHECK® - PHYSICAL SETTING SOURCE MAP FINDINGS

Map ID
Direction
Distance
Elevation

Database EDR ID Number

P589
WNW
1/2 - 1 Mile
Lower

WA WELLS WALOG1000630844

Database:	Ecology Well Logs	Well Log ID:	931803
Well Tag:	Not Reported	Project Tag:	Not Reported
Notice of Intent #:	SE52657	Date Received:	12-NOV-14
Diameter:	5	Casing Depth:	20
Well Completion:	16-SEP-14	Well Owner:	Hopelink
Well Type:	Resource Protection	Driller #:	3123
Static Level:	0	Flow Rate (GPM):	0
Flow Type:	Dry Hole	PSI:	0
Well Test:	Not Reported	Water Reclamation #:	8

P590
WNW
1/2 - 1 Mile
Lower

WA WELLS WALOG1000467165

Database:	Ecology Well Logs	Well Log ID:	613038
Well Tag:	Not Reported	Project Tag:	Not Reported
Notice of Intent #:	SE05695	Date Received:	28-OCT-09
Diameter:	2	Casing Depth:	5
Well Completion:	23-OCT-09	Well Owner:	Park 180 Investors Aecom
Well Type:	Resource Protection	Driller #:	Not Reported
Static Level:	0	Flow Rate (GPM):	0
Flow Type:	Not Reported	PSI:	0
Well Test:	Not Reported	Water Reclamation #:	8

P591
WNW
1/2 - 1 Mile
Lower

WA WELLS WALOG1000467167

Database:	Ecology Well Logs	Well Log ID:	613041
Well Tag:	Not Reported	Project Tag:	Not Reported
Notice of Intent #:	SE05695	Date Received:	28-OCT-09
Diameter:	2	Casing Depth:	5
Well Completion:	23-OCT-09	Well Owner:	Park 180 Investors Aecom
Well Type:	Resource Protection	Driller #:	Not Reported
Static Level:	0	Flow Rate (GPM):	0
Flow Type:	Not Reported	PSI:	0
Well Test:	Not Reported	Water Reclamation #:	8

P592
WNW
1/2 - 1 Mile
Lower

WA WELLS WALOG1000630850

Database:	Ecology Well Logs	Well Log ID:	931809
Well Tag:	Not Reported	Project Tag:	Not Reported
Notice of Intent #:	AE28760	Date Received:	12-NOV-14
Diameter:	5	Casing Depth:	20

GEOCHECK® - PHYSICAL SETTING SOURCE MAP FINDINGS

Well Completion:	16-SEP-14	Well Owner:	Hopelink
Well Type:	Decommissioning	Driller #:	3123
Static Level:	0	Flow Rate (GPM):	0
Flow Type:	Dry Hole	PSI:	0
Well Test:	Not Reported	Water Reclamation #:	8

P593
WNW
1/2 - 1 Mile
Lower

WA WELLS WALOG1000630851

Database:	Ecology Well Logs	Well Log ID:	931810
Well Tag:	Not Reported	Project Tag:	Not Reported
Notice of Intent #:	AE28760	Date Received:	12-NOV-14
Diameter:	5	Casing Depth:	20
Well Completion:	16-SEP-14	Well Owner:	Hopelink
Well Type:	Decommissioning	Driller #:	3123
Static Level:	0	Flow Rate (GPM):	0
Flow Type:	Dry Hole	PSI:	0
Well Test:	Not Reported	Water Reclamation #:	8

P594
WNW
1/2 - 1 Mile
Lower

WA WELLS WALOG1000630849

Database:	Ecology Well Logs	Well Log ID:	931808
Well Tag:	Not Reported	Project Tag:	Not Reported
Notice of Intent #:	SE52657	Date Received:	12-NOV-14
Diameter:	5	Casing Depth:	20
Well Completion:	16-SEP-14	Well Owner:	Hopelink
Well Type:	Resource Protection	Driller #:	3123
Static Level:	0	Flow Rate (GPM):	0
Flow Type:	Dry Hole	PSI:	0
Well Test:	Not Reported	Water Reclamation #:	8

P595
WNW
1/2 - 1 Mile
Lower

WA WELLS WALOG1000630847

Database:	Ecology Well Logs	Well Log ID:	931806
Well Tag:	Not Reported	Project Tag:	Not Reported
Notice of Intent #:	SE52657	Date Received:	12-NOV-14
Diameter:	5	Casing Depth:	20
Well Completion:	16-SEP-14	Well Owner:	Hopelink
Well Type:	Resource Protection	Driller #:	3123
Static Level:	0	Flow Rate (GPM):	0
Flow Type:	Dry Hole	PSI:	0
Well Test:	Not Reported	Water Reclamation #:	8

GEOCHECK® - PHYSICAL SETTING SOURCE MAP FINDINGS

Map ID
Direction
Distance
Elevation

Database EDR ID Number

P596
WNW
1/2 - 1 Mile
Lower

WA WELLS WALOG1000630848

Database:	Ecology Well Logs	Well Log ID:	931807
Well Tag:	Not Reported	Project Tag:	Not Reported
Notice of Intent #:	SE52657	Date Received:	12-NOV-14
Diameter:	5	Casing Depth:	20
Well Completion:	16-SEP-14	Well Owner:	Hopelink
Well Type:	Resource Protection	Driller #:	3123
Static Level:	0	Flow Rate (GPM):	0
Flow Type:	Dry Hole	PSI:	0
Well Test:	Not Reported	Water Reclamation #:	8

Q597
SE
1/2 - 1 Mile
Lower

WA WELLS WALOG1000369970

Database:	Ecology Well Logs	Well Log ID:	471104
Well Tag:	APN859	Project Tag:	Not Reported
Notice of Intent #:	W247640	Date Received:	23-FEB-07
Diameter:	6	Casing Depth:	75
Well Completion:	07-FEB-06	Well Owner:	Mak Construction
Well Type:	Water	Driller #:	Not Reported
Static Level:	0	Flow Rate (GPM):	0
Flow Type:	Not Reported	PSI:	0
Well Test:	Not Reported	Water Reclamation #:	8

Q598
SE
1/2 - 1 Mile
Lower

WA WELLS WALOG1000087621

Database:	Ecology Well Logs	Well Log ID:	88693
Well Tag:	Not Reported	Project Tag:	Not Reported
Notice of Intent #:	Not Reported	Date Received:	25-SEP-86
Diameter:	6	Casing Depth:	75
Well Completion:	13-JUN-86	Well Owner:	Bob Welcome
Well Type:	Water	Driller #:	0837
Static Level:	0	Flow Rate (GPM):	0
Flow Type:	Not Reported	PSI:	0
Well Test:	Not Reported	Water Reclamation #:	8

Q599
SE
1/2 - 1 Mile
Lower

WA WELLS WALOG1000087620

Database:	Ecology Well Logs	Well Log ID:	88692
Well Tag:	Not Reported	Project Tag:	Not Reported
Notice of Intent #:	Not Reported	Date Received:	22-JAN-88
Diameter:	0	Casing Depth:	0

GEOCHECK® - PHYSICAL SETTING SOURCE MAP FINDINGS

Well Completion:	21-OCT-87	Well Owner:	Bob Welcome
Well Type:	Water	Driller #:	0837
Static Level:	0	Flow Rate (GPM):	0
Flow Type:	Not Reported	PSI:	0
Well Test:	Not Reported	Water Reclamation #:	8

Q600
SE
1/2 - 1 Mile
Lower

WA WELLS WALOG1000589273

Database:	Ecology Well Logs	Well Log ID:	854622
Well Tag:	Not Reported	Project Tag:	Not Reported
Notice of Intent #:	AE20348	Date Received:	22-APR-13
Diameter:	5	Casing Depth:	15
Well Completion:	17-JAN-13	Well Owner:	City Of Redmond
Well Type:	Decommissioning	Driller #:	Not Reported
Static Level:	0	Flow Rate (GPM):	0
Flow Type:	Not Reported	PSI:	0
Well Test:	Not Reported	Water Reclamation #:	8

Q601
SE
1/2 - 1 Mile
Lower

WA WELLS WALOG1000607104

Database:	Ecology Well Logs	Well Log ID:	889654
Well Tag:	Not Reported	Project Tag:	Not Reported
Notice of Intent #:	SE47179	Date Received:	06-NOV-13
Diameter:	5	Casing Depth:	25
Well Completion:	17-JAN-13	Well Owner:	City Of Redmond
Well Type:	Resource Protection	Driller #:	Not Reported
Static Level:	0	Flow Rate (GPM):	0
Flow Type:	Not Reported	PSI:	0
Well Test:	Not Reported	Water Reclamation #:	8

Q602
SE
1/2 - 1 Mile
Lower

WA WELLS WALOG1000607103

Database:	Ecology Well Logs	Well Log ID:	889652
Well Tag:	Not Reported	Project Tag:	Not Reported
Notice of Intent #:	SE47179	Date Received:	06-NOV-13
Diameter:	5	Casing Depth:	15
Well Completion:	17-JAN-13	Well Owner:	City Of Redmond
Well Type:	Resource Protection	Driller #:	Not Reported
Static Level:	0	Flow Rate (GPM):	0
Flow Type:	Not Reported	PSI:	0
Well Test:	Not Reported	Water Reclamation #:	8

GEOCHECK® - PHYSICAL SETTING SOURCE MAP FINDINGS

Map ID
Direction
Distance
Elevation

Database EDR ID Number

Q603
SE
1/2 - 1 Mile
Lower

WA WELLS WALOG1000589274

Database:	Ecology Well Logs	Well Log ID:	854624
Well Tag:	Not Reported	Project Tag:	Not Reported
Notice of Intent #:	AE20348	Date Received:	22-APR-13
Diameter:	5	Casing Depth:	25
Well Completion:	17-JAN-13	Well Owner:	City Of Redmond
Well Type:	Decommissioning	Driller #:	Not Reported
Static Level:	0	Flow Rate (GPM):	0
Flow Type:	Not Reported	PSI:	0
Well Test:	Not Reported	Water Reclamation #:	8

R604
South
1/2 - 1 Mile
Lower

WA WELLS WALOG1000271371

Database:	Ecology Well Logs	Well Log ID:	348202
Well Tag:	Not Reported	Project Tag:	Not Reported
Notice of Intent #:	S014859	Date Received:	02-DEC-02
Diameter:	0	Casing Depth:	36.5
Well Completion:	18-JUN-02	Well Owner:	Wa State Dept Of Transportation
Well Type:	Resource Protection	Driller #:	Not Reported
Static Level:	0	Flow Rate (GPM):	0
Flow Type:	Not Reported	PSI:	0
Well Test:	Not Reported	Water Reclamation #:	8

R605
South
1/2 - 1 Mile
Lower

WA WELLS WALOG1000271372

Database:	Ecology Well Logs	Well Log ID:	348203
Well Tag:	Not Reported	Project Tag:	Not Reported
Notice of Intent #:	S014859	Date Received:	02-DEC-02
Diameter:	0	Casing Depth:	40
Well Completion:	18-JUN-02	Well Owner:	Wa State Dept Of Transportation
Well Type:	Resource Protection	Driller #:	Not Reported
Static Level:	0	Flow Rate (GPM):	0
Flow Type:	Not Reported	PSI:	0
Well Test:	Not Reported	Water Reclamation #:	8

R606
South
1/2 - 1 Mile
Lower

WA WELLS WALOG1000271373

Database:	Ecology Well Logs	Well Log ID:	348204
Well Tag:	Not Reported	Project Tag:	Not Reported
Notice of Intent #:	S014859	Date Received:	02-DEC-02
Diameter:	0	Casing Depth:	30.2

GEOCHECK® - PHYSICAL SETTING SOURCE MAP FINDINGS

Well Completion:	10-APR-02	Well Owner:	Wa State Dept Of Transportation
Well Type:	Resource Protection	Driller #:	Not Reported
Static Level:	0	Flow Rate (GPM):	0
Flow Type:	Not Reported	PSI:	0
Well Test:	Not Reported	Water Reclamation #:	8

R607
South
1/2 - 1 Mile
Lower

WA WELLS WALOG1000095654

Database:	Ecology Well Logs	Well Log ID:	97493
Well Tag:	Not Reported	Project Tag:	Not Reported
Notice of Intent #:	A003002	Date Received:	Not Reported
Diameter:	41	Casing Depth:	62
Well Completion:	15-APR-96	Well Owner:	Sacotte Construction Inc.
Well Type:	Decommissioning	Driller #:	0852
Static Level:	0	Flow Rate (GPM):	0
Flow Type:	Not Reported	PSI:	0
Well Test:	Not Reported	Water Reclamation #:	8

R608
South
1/2 - 1 Mile
Lower

WA WELLS WALOG1000095655

Database:	Ecology Well Logs	Well Log ID:	97494
Well Tag:	Not Reported	Project Tag:	Not Reported
Notice of Intent #:	A003001	Date Received:	16-APR-96
Diameter:	40	Casing Depth:	18
Well Completion:	15-APR-96	Well Owner:	Sacotte Construction, Inc.
Well Type:	Decommissioning	Driller #:	0852
Static Level:	0	Flow Rate (GPM):	0
Flow Type:	Not Reported	PSI:	0
Well Test:	Not Reported	Water Reclamation #:	8

R609
South
1/2 - 1 Mile
Lower

WA WELLS WALOG1000271370

Database:	Ecology Well Logs	Well Log ID:	348201
Well Tag:	Not Reported	Project Tag:	Not Reported
Notice of Intent #:	S014859	Date Received:	02-DEC-02
Diameter:	0	Casing Depth:	36.5
Well Completion:	18-JUL-02	Well Owner:	Wa State Dept Of Transportation
Well Type:	Resource Protection	Driller #:	Not Reported
Static Level:	0	Flow Rate (GPM):	0
Flow Type:	Not Reported	PSI:	0
Well Test:	Not Reported	Water Reclamation #:	8

GEOCHECK® - PHYSICAL SETTING SOURCE MAP FINDINGS

Map ID
Direction
Distance
Elevation

Database EDR ID Number

R610
South
1/2 - 1 Mile
Lower

WA WELLS WALOG1000309009

Database:	Ecology Well Logs	Well Log ID:	390876
Well Tag:	AHN825	Project Tag:	Not Reported
Notice of Intent #:	R062190	Date Received:	14-OCT-04
Diameter:	8	Casing Depth:	25
Well Completion:	12-MAY-04	Well Owner:	Wa State Dept Of Transportation
Well Type:	Resource Protection	Driller #:	Not Reported
Static Level:	0	Flow Rate (GPM):	0
Flow Type:	Not Reported	PSI:	0
Well Test:	Not Reported	Water Reclamation #:	8

R611
South
1/2 - 1 Mile
Lower

WA WELLS WALOG1000309010

Database:	Ecology Well Logs	Well Log ID:	390877
Well Tag:	AHN826	Project Tag:	Not Reported
Notice of Intent #:	R062190	Date Received:	14-OCT-04
Diameter:	8	Casing Depth:	21
Well Completion:	12-MAY-04	Well Owner:	Wa State Dept Of Transportation
Well Type:	Resource Protection	Driller #:	Not Reported
Static Level:	0	Flow Rate (GPM):	0
Flow Type:	Not Reported	PSI:	0
Well Test:	Not Reported	Water Reclamation #:	8

R612
South
1/2 - 1 Mile
Lower

WA WELLS WALOG1000309011

Database:	Ecology Well Logs	Well Log ID:	390878
Well Tag:	AHN827	Project Tag:	Not Reported
Notice of Intent #:	R062190	Date Received:	14-OCT-04
Diameter:	8	Casing Depth:	31
Well Completion:	12-MAY-04	Well Owner:	Wa State Dept Of Transportation
Well Type:	Resource Protection	Driller #:	Not Reported
Static Level:	0	Flow Rate (GPM):	0
Flow Type:	Not Reported	PSI:	0
Well Test:	Not Reported	Water Reclamation #:	8

R613
South
1/2 - 1 Mile
Lower

WA WELLS WALOG1000271374

Database:	Ecology Well Logs	Well Log ID:	348205
Well Tag:	Not Reported	Project Tag:	Not Reported
Notice of Intent #:	S014859	Date Received:	02-DEC-02
Diameter:	0	Casing Depth:	30.5

GEOCHECK® - PHYSICAL SETTING SOURCE MAP FINDINGS

Well Completion:	24-APR-02	Well Owner:	Wa State Dept Of Transportation
Well Type:	Resource Protection	Driller #:	Not Reported
Static Level:	0	Flow Rate (GPM):	0
Flow Type:	Not Reported	PSI:	0
Well Test:	Not Reported	Water Reclamation #:	8

R614
South
1/2 - 1 Mile
Lower

WA WELLS WALOG1000294158

Database:	Ecology Well Logs	Well Log ID:	374639
Well Tag:	Not Reported	Project Tag:	Not Reported
Notice of Intent #:	S023911	Date Received:	29-JAN-04
Diameter:	0	Casing Depth:	34.5
Well Completion:	19-NOV-03	Well Owner:	Wa State Dept Of Transportation
Well Type:	Resource Protection	Driller #:	Not Reported
Static Level:	0	Flow Rate (GPM):	0
Flow Type:	Not Reported	PSI:	0
Well Test:	Not Reported	Water Reclamation #:	8

R615
South
1/2 - 1 Mile
Lower

WA WELLS WALOG1000294159

Database:	Ecology Well Logs	Well Log ID:	374640
Well Tag:	Not Reported	Project Tag:	Not Reported
Notice of Intent #:	S023911	Date Received:	29-JAN-04
Diameter:	0	Casing Depth:	31.5
Well Completion:	19-NOV-03	Well Owner:	Wa State Dept Of Transportation
Well Type:	Resource Protection	Driller #:	Not Reported
Static Level:	0	Flow Rate (GPM):	0
Flow Type:	Not Reported	PSI:	0
Well Test:	Not Reported	Water Reclamation #:	8

S616
NE
1/2 - 1 Mile
Lower

WA WELLS WALOG1000492579

Database:	Ecology Well Logs	Well Log ID:	664049
Well Tag:	Not Reported	Project Tag:	Not Reported
Notice of Intent #:	AE06222	Date Received:	15-JUL-10
Diameter:	0	Casing Depth:	11.5
Well Completion:	15-JUN-10	Well Owner:	King County
Well Type:	Decommissioning	Driller #:	Not Reported
Static Level:	0	Flow Rate (GPM):	0
Flow Type:	Not Reported	PSI:	0
Well Test:	Not Reported	Water Reclamation #:	8

GEOCHECK® - PHYSICAL SETTING SOURCE MAP FINDINGS

Map ID
Direction
Distance
Elevation

Database EDR ID Number

S617
NE
1/2 - 1 Mile
Lower

WA WELLS WALOG1000492580

Database:	Ecology Well Logs	Well Log ID:	664050
Well Tag:	Not Reported	Project Tag:	Not Reported
Notice of Intent #:	AE06222	Date Received:	15-JUL-10
Diameter:	0	Casing Depth:	11.5
Well Completion:	15-JUN-10	Well Owner:	King County
Well Type:	Decommissioning	Driller #:	Not Reported
Static Level:	0	Flow Rate (GPM):	0
Flow Type:	Not Reported	PSI:	0
Well Test:	Not Reported	Water Reclamation #:	8

S618
NE
1/2 - 1 Mile
Lower

WA WELLS WALOG1000492578

Database:	Ecology Well Logs	Well Log ID:	664047
Well Tag:	Not Reported	Project Tag:	Not Reported
Notice of Intent #:	AE06222	Date Received:	15-JUL-10
Diameter:	0	Casing Depth:	16.5
Well Completion:	15-JUN-10	Well Owner:	King County
Well Type:	Decommissioning	Driller #:	Not Reported
Static Level:	0	Flow Rate (GPM):	0
Flow Type:	Not Reported	PSI:	0
Well Test:	Not Reported	Water Reclamation #:	8

S619
NE
1/2 - 1 Mile
Lower

WA WELLS WALOG1000245649

Database:	Ecology Well Logs	Well Log ID:	319236
Well Tag:	AFS154	Project Tag:	Not Reported
Notice of Intent #:	R041632	Date Received:	20-SEP-01
Diameter:	0	Casing Depth:	20
Well Completion:	22-JAN-01	Well Owner:	Enayat Aziz
Well Type:	Resource Protection	Driller #:	Not Reported
Static Level:	0	Flow Rate (GPM):	0
Flow Type:	Not Reported	PSI:	0
Well Test:	Not Reported	Water Reclamation #:	8

S620
NE
1/2 - 1 Mile
Lower

WA WELLS WALOG1000341034

Database:	Ecology Well Logs	Well Log ID:	429320
Well Tag:	AKN233	Project Tag:	Not Reported
Notice of Intent #:	W247509	Date Received:	13-JAN-06
Diameter:	6	Casing Depth:	61.5

GEOCHECK® - PHYSICAL SETTING SOURCE MAP FINDINGS

Well Completion:	05-JAN-06	Well Owner:	Studio Homes
Well Type:	Water	Driller #:	Not Reported
Static Level:	0	Flow Rate (GPM):	0
Flow Type:	Not Reported	PSI:	0
Well Test:	Not Reported	Water Reclamation #:	8

T621
SSE
1/2 - 1 Mile
Lower

WA WELLS WALOG1000102755

Database:	Ecology Well Logs	Well Log ID:	106921
Well Tag:	Not Reported	Project Tag:	Not Reported
Notice of Intent #:	071829	Date Received:	18-OCT-90
Diameter:	0	Casing Depth:	0
Well Completion:	14-OCT-90	Well Owner:	S R 202
Well Type:	Water	Driller #:	Not Reported
Static Level:	0	Flow Rate (GPM):	0
Flow Type:	Not Reported	PSI:	0
Well Test:	Not Reported	Water Reclamation #:	8

T622
SSE
1/2 - 1 Mile
Lower

WA WELLS WALOG1000242206

Database:	Ecology Well Logs	Well Log ID:	315384
Well Tag:	AFL521	Project Tag:	Not Reported
Notice of Intent #:	W147806	Date Received:	06-AUG-01
Diameter:	6	Casing Depth:	46
Well Completion:	03-AUG-01	Well Owner:	Sandy Mcjunkin
Well Type:	Water	Driller #:	Not Reported
Static Level:	0	Flow Rate (GPM):	0
Flow Type:	Not Reported	PSI:	0
Well Test:	Not Reported	Water Reclamation #:	8

T623
SSE
1/2 - 1 Mile
Lower

WA WELLS WALOG1000271385

Database:	Ecology Well Logs	Well Log ID:	348217
Well Tag:	AME651	Project Tag:	Not Reported
Notice of Intent #:	R062103	Date Received:	02-DEC-02
Diameter:	0	Casing Depth:	30
Well Completion:	25-JUN-02	Well Owner:	Wa State Dept Of Transportation
Well Type:	Resource Protection	Driller #:	Not Reported
Static Level:	0	Flow Rate (GPM):	0
Flow Type:	Not Reported	PSI:	0
Well Test:	Not Reported	Water Reclamation #:	8

GEOCHECK® - PHYSICAL SETTING SOURCE MAP FINDINGS

Map ID
 Direction
 Distance
 Elevation

Database EDR ID Number

624
WNW
 1/2 - 1 Mile
 Lower

FED USGS USGS40001267413

Organization ID:	USGS-WA	Type:	Well
Organization Name:	USGS Washington Water Science Center	HUC:	17110012
Monitor Location:	25N/06E-07D01	Drainage Area Units:	Not Reported
Description:	Not Reported	Contrib Drainage Area Units:	Not Reported
Drainage Area:	Not Reported	Formation Type:	Not Reported
Contrib Drainage Area:	Not Reported	Construction Date:	19010101
Aquifer:	Not Reported	Well Depth Units:	ft
Aquifer Type:	Not Reported	Well Hole Depth Units:	Not Reported
Well Depth:	8.5		
Well Hole Depth:	Not Reported		

Ground water levels,Number of Measurements:	1	Level reading date:	1951-05-22
Feet below surface:	5	Feet to sea level:	Not Reported
Note:	Not Reported		

U625
WSW
 1/2 - 1 Mile
 Lower

WA WELLS WALOG1000294150

Database:	Ecology Well Logs	Well Log ID:	374631
Well Tag:	Not Reported	Project Tag:	Not Reported
Notice of Intent #:	S023913	Date Received:	29-JAN-04
Diameter:	0	Casing Depth:	9
Well Completion:	19-NOV-03	Well Owner:	Wa State Dept Of Transportation
Well Type:	Resource Protection	Driller #:	Not Reported
Static Level:	0	Flow Rate (GPM):	0
Flow Type:	Not Reported	PSI:	0
Well Test:	Not Reported	Water Reclamation #:	8

U626
WSW
 1/2 - 1 Mile
 Lower

WA WELLS WALOG1000294151

Database:	Ecology Well Logs	Well Log ID:	374632
Well Tag:	Not Reported	Project Tag:	Not Reported
Notice of Intent #:	S023913	Date Received:	29-JAN-04
Diameter:	0	Casing Depth:	10
Well Completion:	19-NOV-03	Well Owner:	Wa State Dept Of Transportation
Well Type:	Resource Protection	Driller #:	Not Reported
Static Level:	0	Flow Rate (GPM):	0
Flow Type:	Not Reported	PSI:	0
Well Test:	Not Reported	Water Reclamation #:	8

GEOCHECK® - PHYSICAL SETTING SOURCE MAP FINDINGS

Map ID
Direction
Distance
Elevation

Database EDR ID Number

U627
WSW
1/2 - 1 Mile
Lower

WA WELLS WALOG1000271366

Database:	Ecology Well Logs	Well Log ID:	348196
Well Tag:	Not Reported	Project Tag:	Not Reported
Notice of Intent #:	S014857	Date Received:	02-DEC-02
Diameter:	0	Casing Depth:	41.5
Well Completion:	06-MAR-02	Well Owner:	Wa State Dept Of Transportation
Well Type:	Resource Protection	Driller #:	Not Reported
Static Level:	0	Flow Rate (GPM):	0
Flow Type:	Not Reported	PSI:	0
Well Test:	Not Reported	Water Reclamation #:	8

U628
WSW
1/2 - 1 Mile
Lower

WA WELLS WALOG1000249119

Database:	Ecology Well Logs	Well Log ID:	323433
Well Tag:	Not Reported	Project Tag:	Not Reported
Notice of Intent #:	R041121	Date Received:	08-JUL-99
Diameter:	0	Casing Depth:	25
Well Completion:	21-JUN-99	Well Owner:	Geo Engineers
Well Type:	Resource Protection	Driller #:	Not Reported
Static Level:	0	Flow Rate (GPM):	0
Flow Type:	Not Reported	PSI:	0
Well Test:	Not Reported	Water Reclamation #:	8

U629
WSW
1/2 - 1 Mile
Lower

WA WELLS WALOG1000271365

Database:	Ecology Well Logs	Well Log ID:	348195
Well Tag:	Not Reported	Project Tag:	Not Reported
Notice of Intent #:	S014857	Date Received:	02-DEC-02
Diameter:	0	Casing Depth:	41.5
Well Completion:	22-MAY-02	Well Owner:	Wa State Dept Of Transportation
Well Type:	Resource Protection	Driller #:	Not Reported
Static Level:	0	Flow Rate (GPM):	0
Flow Type:	Not Reported	PSI:	0
Well Test:	Not Reported	Water Reclamation #:	8

U630
WSW
1/2 - 1 Mile
Lower

WA WELLS WALOG1000294152

Database:	Ecology Well Logs	Well Log ID:	374633
Well Tag:	Not Reported	Project Tag:	Not Reported
Notice of Intent #:	S023913	Date Received:	29-JAN-04
Diameter:	0	Casing Depth:	3.5

GEOCHECK® - PHYSICAL SETTING SOURCE MAP FINDINGS

Well Completion:	19-NOV-03	Well Owner:	Wa State Dept Of Transportation
Well Type:	Resource Protection	Driller #:	Not Reported
Static Level:	0	Flow Rate (GPM):	0
Flow Type:	Not Reported	PSI:	0
Well Test:	Not Reported	Water Reclamation #:	8

U631
WSW
1/2 - 1 Mile
Lower

WA WELLS WALOG1000530496

Database:	Ecology Well Logs	Well Log ID:	738048
Well Tag:	Not Reported	Project Tag:	Not Reported
Notice of Intent #:	SE43109	Date Received:	14-JUL-11
Diameter:	0	Casing Depth:	16.5
Well Completion:	30-JUN-11	Well Owner:	Redmond Storage
Well Type:	Resource Protection	Driller #:	Not Reported
Static Level:	0	Flow Rate (GPM):	0
Flow Type:	Not Reported	PSI:	0
Well Test:	Not Reported	Water Reclamation #:	8

U632
WSW
1/2 - 1 Mile
Lower

WA WELLS WALOG1000530497

Database:	Ecology Well Logs	Well Log ID:	738050
Well Tag:	Not Reported	Project Tag:	Not Reported
Notice of Intent #:	SE43109	Date Received:	14-JUL-11
Diameter:	0	Casing Depth:	21.5
Well Completion:	30-JUN-11	Well Owner:	Redmond Storage
Well Type:	Resource Protection	Driller #:	Not Reported
Static Level:	0	Flow Rate (GPM):	0
Flow Type:	Not Reported	PSI:	0
Well Test:	Not Reported	Water Reclamation #:	8

U633
WSW
1/2 - 1 Mile
Lower

WA WELLS WALOG1000410514

Database:	Ecology Well Logs	Well Log ID:	529161
Well Tag:	BAA905	Project Tag:	Not Reported
Notice of Intent #:	RE02181	Date Received:	04-JUN-08
Diameter:	8	Casing Depth:	20
Well Completion:	29-FEB-08	Well Owner:	Arden Realty
Well Type:	Resource Protection	Driller #:	Not Reported
Static Level:	0	Flow Rate (GPM):	0
Flow Type:	Not Reported	PSI:	0
Well Test:	Not Reported	Water Reclamation #:	8

GEOCHECK® - PHYSICAL SETTING SOURCE MAP FINDINGS

Map ID
Direction
Distance
Elevation

Database EDR ID Number

U634
WSW
1/2 - 1 Mile
Lower

WA WELLS WALOG1000294153

Database:	Ecology Well Logs	Well Log ID:	374634
Well Tag:	Not Reported	Project Tag:	Not Reported
Notice of Intent #:	S023913	Date Received:	29-JAN-04
Diameter:	0	Casing Depth:	5.5
Well Completion:	19-NOV-03	Well Owner:	Wa State Dept Of Transportation
Well Type:	Resource Protection	Driller #:	Not Reported
Static Level:	0	Flow Rate (GPM):	0
Flow Type:	Not Reported	PSI:	0
Well Test:	Not Reported	Water Reclamation #:	8

U635
WSW
1/2 - 1 Mile
Lower

WA WELLS WALOG1000383397

Database:	Ecology Well Logs	Well Log ID:	490677
Well Tag:	Not Reported	Project Tag:	Not Reported
Notice of Intent #:	AE02473	Date Received:	10-AUG-07
Diameter:	6	Casing Depth:	54
Well Completion:	27-JUL-07	Well Owner:	Legacy Partners Cds Inc
Well Type:	Decommissioning	Driller #:	Not Reported
Static Level:	0	Flow Rate (GPM):	0
Flow Type:	Not Reported	PSI:	0
Well Test:	Not Reported	Water Reclamation #:	8

U636
WSW
1/2 - 1 Mile
Lower

WA WELLS WALOG1000221680

Database:	Ecology Well Logs	Well Log ID:	290079
Well Tag:	Not Reported	Project Tag:	Not Reported
Notice of Intent #:	Not Reported	Date Received:	Not Reported
Diameter:	0	Casing Depth:	0
Well Completion:	Not Reported	Well Owner:	Puget Power
Well Type:	Resource Protection	Driller #:	Not Reported
Static Level:	0	Flow Rate (GPM):	0
Flow Type:	Not Reported	PSI:	0
Well Test:	Not Reported	Water Reclamation #:	8

U637
WSW
1/2 - 1 Mile
Lower

WA WELLS WALOG1000221672

Database:	Ecology Well Logs	Well Log ID:	290071
Well Tag:	Not Reported	Project Tag:	Not Reported
Notice of Intent #:	Not Reported	Date Received:	Not Reported
Diameter:	0	Casing Depth:	0

GEOCHECK® - PHYSICAL SETTING SOURCE MAP FINDINGS

Well Completion:	Not Reported	Well Owner:	Puget Power
Well Type:	Resource Protection	Driller #:	Not Reported
Static Level:	0	Flow Rate (GPM):	0
Flow Type:	Not Reported	PSI:	0
Well Test:	Not Reported	Water Reclamation #:	8

U638
WSW
1/2 - 1 Mile
Lower

WA WELLS WALOG1000221673

Database:	Ecology Well Logs	Well Log ID:	290072
Well Tag:	Not Reported	Project Tag:	Not Reported
Notice of Intent #:	Not Reported	Date Received:	Not Reported
Diameter:	0	Casing Depth:	0
Well Completion:	Not Reported	Well Owner:	Puget Power
Well Type:	Resource Protection	Driller #:	Not Reported
Static Level:	0	Flow Rate (GPM):	0
Flow Type:	Not Reported	PSI:	0
Well Test:	Not Reported	Water Reclamation #:	8

U639
WSW
1/2 - 1 Mile
Lower

WA WELLS WALOG1000106232

Database:	Ecology Well Logs	Well Log ID:	111354
Well Tag:	AEB190	Project Tag:	Not Reported
Notice of Intent #:	R028578	Date Received:	01-DEC-97
Diameter:	0	Casing Depth:	0
Well Completion:	04-NOV-97	Well Owner:	Puget Power
Well Type:	Resource Protection	Driller #:	Not Reported
Static Level:	0	Flow Rate (GPM):	0
Flow Type:	Not Reported	PSI:	0
Well Test:	Not Reported	Water Reclamation #:	8

U640
WSW
1/2 - 1 Mile
Lower

WA WELLS WALOG1000106057

Database:	Ecology Well Logs	Well Log ID:	111173
Well Tag:	ACS466	Project Tag:	Not Reported
Notice of Intent #:	R028435	Date Received:	11-AUG-97
Diameter:	0	Casing Depth:	0
Well Completion:	11-JUL-97	Well Owner:	Puget Power
Well Type:	Resource Protection	Driller #:	Not Reported
Static Level:	0	Flow Rate (GPM):	0
Flow Type:	Not Reported	PSI:	0
Well Test:	Not Reported	Water Reclamation #:	8

GEOCHECK® - PHYSICAL SETTING SOURCE MAP FINDINGS

Map ID
Direction
Distance
Elevation

Database EDR ID Number

U641
WSW
1/2 - 1 Mile
Lower

WA WELLS WALOG1000106231

Database:	Ecology Well Logs	Well Log ID:	111353
Well Tag:	AEB189	Project Tag:	Not Reported
Notice of Intent #:	R028578	Date Received:	01-DEC-97
Diameter:	0	Casing Depth:	0
Well Completion:	04-NOV-97	Well Owner:	Puget Power
Well Type:	Resource Protection	Driller #:	Not Reported
Static Level:	0	Flow Rate (GPM):	0
Flow Type:	Not Reported	PSI:	0
Well Test:	Not Reported	Water Reclamation #:	8

U642
WSW
1/2 - 1 Mile
Lower

WA WELLS WALOG1000221674

Database:	Ecology Well Logs	Well Log ID:	290073
Well Tag:	Not Reported	Project Tag:	Not Reported
Notice of Intent #:	Not Reported	Date Received:	Not Reported
Diameter:	0	Casing Depth:	0
Well Completion:	Not Reported	Well Owner:	Puget Power
Well Type:	Resource Protection	Driller #:	Not Reported
Static Level:	0	Flow Rate (GPM):	0
Flow Type:	Not Reported	PSI:	0
Well Test:	Not Reported	Water Reclamation #:	8

U643
WSW
1/2 - 1 Mile
Lower

WA WELLS WALOG1000221678

Database:	Ecology Well Logs	Well Log ID:	290077
Well Tag:	Not Reported	Project Tag:	Not Reported
Notice of Intent #:	Not Reported	Date Received:	Not Reported
Diameter:	0	Casing Depth:	0
Well Completion:	Not Reported	Well Owner:	Puget Power
Well Type:	Resource Protection	Driller #:	Not Reported
Static Level:	0	Flow Rate (GPM):	0
Flow Type:	Not Reported	PSI:	0
Well Test:	Not Reported	Water Reclamation #:	8

U644
WSW
1/2 - 1 Mile
Lower

WA WELLS WALOG1000221679

Database:	Ecology Well Logs	Well Log ID:	290078
Well Tag:	Not Reported	Project Tag:	Not Reported
Notice of Intent #:	Not Reported	Date Received:	Not Reported
Diameter:	0	Casing Depth:	0

GEOCHECK® - PHYSICAL SETTING SOURCE MAP FINDINGS

Well Completion:	Not Reported	Well Owner:	Puget Power
Well Type:	Resource Protection	Driller #:	Not Reported
Static Level:	0	Flow Rate (GPM):	0
Flow Type:	Not Reported	PSI:	0
Well Test:	Not Reported	Water Reclamation #:	8

U645
WSW
1/2 - 1 Mile
Lower

WA WELLS WALOG1000221677

Database:	Ecology Well Logs	Well Log ID:	290076
Well Tag:	Not Reported	Project Tag:	Not Reported
Notice of Intent #:	Not Reported	Date Received:	Not Reported
Diameter:	0	Casing Depth:	0
Well Completion:	Not Reported	Well Owner:	Puget Power
Well Type:	Resource Protection	Driller #:	Not Reported
Static Level:	0	Flow Rate (GPM):	0
Flow Type:	Not Reported	PSI:	0
Well Test:	Not Reported	Water Reclamation #:	8

U646
WSW
1/2 - 1 Mile
Lower

WA WELLS WALOG1000221675

Database:	Ecology Well Logs	Well Log ID:	290074
Well Tag:	Not Reported	Project Tag:	Not Reported
Notice of Intent #:	Not Reported	Date Received:	Not Reported
Diameter:	0	Casing Depth:	0
Well Completion:	Not Reported	Well Owner:	Puget Power
Well Type:	Resource Protection	Driller #:	Not Reported
Static Level:	0	Flow Rate (GPM):	0
Flow Type:	Not Reported	PSI:	0
Well Test:	Not Reported	Water Reclamation #:	8

U647
WSW
1/2 - 1 Mile
Lower

WA WELLS WALOG1000221676

Database:	Ecology Well Logs	Well Log ID:	290075
Well Tag:	Not Reported	Project Tag:	Not Reported
Notice of Intent #:	Not Reported	Date Received:	Not Reported
Diameter:	0	Casing Depth:	0
Well Completion:	Not Reported	Well Owner:	Puget Power
Well Type:	Resource Protection	Driller #:	Not Reported
Static Level:	0	Flow Rate (GPM):	0
Flow Type:	Not Reported	PSI:	0
Well Test:	Not Reported	Water Reclamation #:	8

GEOCHECK® - PHYSICAL SETTING SOURCE MAP FINDINGS

Map ID
Direction
Distance
Elevation

Database EDR ID Number

U648
WSW
1/2 - 1 Mile
Lower

WA WELLS WALOG1000530498

Database:	Ecology Well Logs	Well Log ID:	738052
Well Tag:	Not Reported	Project Tag:	Not Reported
Notice of Intent #:	SE43109	Date Received:	14-JUL-11
Diameter:	0	Casing Depth:	14
Well Completion:	30-JUN-11	Well Owner:	Redmond Storage
Well Type:	Resource Protection	Driller #:	Not Reported
Static Level:	0	Flow Rate (GPM):	0
Flow Type:	Not Reported	PSI:	0
Well Test:	Not Reported	Water Reclamation #:	8

U649
WSW
1/2 - 1 Mile
Lower

WA WELLS WALOG1000681131

Database:	Ecology Well Logs	Well Log ID:	1040642
Well Tag:	Not Reported	Project Tag:	Not Reported
Notice of Intent #:	SE54885	Date Received:	21-AUG-15
Diameter:	8	Casing Depth:	41
Well Completion:	28-MAY-15	Well Owner:	Wolff Company
Well Type:	Resource Protection	Driller #:	2922
Static Level:	0	Flow Rate (GPM):	0
Flow Type:	Dry Hole	PSI:	0
Well Test:	Not Reported	Water Reclamation #:	8

U650
WSW
1/2 - 1 Mile
Lower

WA WELLS WALOG1000681132

Database:	Ecology Well Logs	Well Log ID:	1040643
Well Tag:	Not Reported	Project Tag:	Not Reported
Notice of Intent #:	AE32133	Date Received:	21-AUG-15
Diameter:	8	Casing Depth:	41
Well Completion:	28-MAY-15	Well Owner:	Wolff Company
Well Type:	Decommissioning	Driller #:	2922
Static Level:	0	Flow Rate (GPM):	0
Flow Type:	Dry Hole	PSI:	0
Well Test:	Not Reported	Water Reclamation #:	8

U651
WSW
1/2 - 1 Mile
Lower

WA WELLS WALOG1000681130

Database:	Ecology Well Logs	Well Log ID:	1040641
Well Tag:	Not Reported	Project Tag:	Not Reported
Notice of Intent #:	AE32133	Date Received:	21-AUG-15
Diameter:	8	Casing Depth:	28

GEOCHECK® - PHYSICAL SETTING SOURCE MAP FINDINGS

Well Completion:	28-MAY-15	Well Owner:	Wolff Company
Well Type:	Decommissioning	Driller #:	2922
Static Level:	0	Flow Rate (GPM):	0
Flow Type:	Dry Hole	PSI:	0
Well Test:	Not Reported	Water Reclamation #:	8

U652
WSW
1/2 - 1 Mile
Lower

WA WELLS WALOG1000681128

Database:	Ecology Well Logs	Well Log ID:	1040639
Well Tag:	Not Reported	Project Tag:	Not Reported
Notice of Intent #:	AE32133	Date Received:	21-AUG-15
Diameter:	8	Casing Depth:	20
Well Completion:	28-MAY-15	Well Owner:	Wolff Company
Well Type:	Decommissioning	Driller #:	2922
Static Level:	0	Flow Rate (GPM):	0
Flow Type:	Dry Hole	PSI:	0
Well Test:	Not Reported	Water Reclamation #:	8

U653
WSW
1/2 - 1 Mile
Lower

WA WELLS WALOG1000681129

Database:	Ecology Well Logs	Well Log ID:	1040640
Well Tag:	Not Reported	Project Tag:	Not Reported
Notice of Intent #:	SE54885	Date Received:	21-AUG-15
Diameter:	8	Casing Depth:	28
Well Completion:	28-MAY-15	Well Owner:	Wolff Company
Well Type:	Resource Protection	Driller #:	2922
Static Level:	0	Flow Rate (GPM):	0
Flow Type:	Dry Hole	PSI:	0
Well Test:	Not Reported	Water Reclamation #:	8

U654
WSW
1/2 - 1 Mile
Lower

WA WELLS WALOG1000743820

Database:	Ecology Well Logs	Well Log ID:	1599854
Well Tag:	BJZ702	Project Tag:	Not Reported
Notice of Intent #:	RE13196	Date Received:	14-DEC-16
Diameter:	8	Casing Depth:	30
Well Completion:	11-AUG-16	Well Owner:	Mspst Xviii
Well Type:	Resource Protection	Driller #:	3124
Static Level:	0	Flow Rate (GPM):	0
Flow Type:	Not Reported	PSI:	0
Well Test:	Not Reported	Water Reclamation #:	8

GEOCHECK® - PHYSICAL SETTING SOURCE MAP FINDINGS

Map ID
Direction
Distance
Elevation

Database EDR ID Number

U655
WSW
1/2 - 1 Mile
Lower

WA WELLS WALOG1000799582

Database:	Ecology Well Logs	Well Log ID:	1792773
Well Tag:	BJZ703	Project Tag:	MSPT XVIII
Notice of Intent #:	AE43486	Date Received:	27-SEP-18
Diameter:	2	Casing Depth:	35
Well Completion:	10-JUN-17	Well Owner:	Mspt Xviii
Well Type:	Decommissioning	Driller #:	3124
Static Level:	0	Flow Rate (GPM):	0
Flow Type:	Not Reported	PSI:	0
Well Test:	Not Reported	Water Reclamation #:	0

U656
WSW
1/2 - 1 Mile
Lower

WA WELLS WALOG1000799583

Database:	Ecology Well Logs	Well Log ID:	1792779
Well Tag:	BJZ702	Project Tag:	MSPT XVIII
Notice of Intent #:	AE43486	Date Received:	27-SEP-18
Diameter:	2	Casing Depth:	30
Well Completion:	10-JUN-17	Well Owner:	Mspt Xviii
Well Type:	Decommissioning	Driller #:	3124
Static Level:	0	Flow Rate (GPM):	0
Flow Type:	Not Reported	PSI:	0
Well Test:	Not Reported	Water Reclamation #:	0

U657
WSW
1/2 - 1 Mile
Lower

WA WELLS WALOG1000792956

Database:	Ecology Well Logs	Well Log ID:	1704227
Well Tag:	Not Reported	Project Tag:	Not Reported
Notice of Intent #:	AE43591	Date Received:	15-SEP-17
Diameter:	24	Casing Depth:	42
Well Completion:	17-JUN-17	Well Owner:	Mspt Xviii
Well Type:	Decommissioning	Driller #:	1973
Static Level:	0	Flow Rate (GPM):	0
Flow Type:	Not Reported	PSI:	0
Well Test:	Not Reported	Water Reclamation #:	8

U658
WSW
1/2 - 1 Mile
Lower

WA WELLS WALOG1000743821

Database:	Ecology Well Logs	Well Log ID:	1599857
Well Tag:	BJZ703	Project Tag:	Not Reported
Notice of Intent #:	re13196	Date Received:	14-DEC-16
Diameter:	8	Casing Depth:	35

GEOCHECK® - PHYSICAL SETTING SOURCE MAP FINDINGS

Well Completion:	12-AUG-16	Well Owner:	Mspt Xviii
Well Type:	Resource Protection	Driller #:	3124
Static Level:	0	Flow Rate (GPM):	0
Flow Type:	Not Reported	PSI:	0
Well Test:	Not Reported	Water Reclamation #:	8

U659
WSW
1/2 - 1 Mile
Lower

WA WELLS WALOG1000746414

Database:	Ecology Well Logs	Well Log ID:	1602491
Well Tag:	Not Reported	Project Tag:	Not Reported
Notice of Intent #:	AE40808	Date Received:	06-JAN-17
Diameter:	6	Casing Depth:	40
Well Completion:	22-DEC-16	Well Owner:	Am Apaartments Llc
Well Type:	Decommissioning	Driller #:	2369
Static Level:	0	Flow Rate (GPM):	0
Flow Type:	Not Reported	PSI:	0
Well Test:	Not Reported	Water Reclamation #:	8

U660
WSW
1/2 - 1 Mile
Lower

WA WELLS WALOG1000681127

Database:	Ecology Well Logs	Well Log ID:	1040638
Well Tag:	Not Reported	Project Tag:	Not Reported
Notice of Intent #:	AE32133	Date Received:	21-AUG-15
Diameter:	8	Casing Depth:	20
Well Completion:	28-MAY-15	Well Owner:	Wolff Company
Well Type:	Decommissioning	Driller #:	2922
Static Level:	0	Flow Rate (GPM):	0
Flow Type:	Dry Hole	PSI:	0
Well Test:	Not Reported	Water Reclamation #:	8

U661
WSW
1/2 - 1 Mile
Lower

WA WELLS WALOG1000530502

Database:	Ecology Well Logs	Well Log ID:	738060
Well Tag:	Not Reported	Project Tag:	Not Reported
Notice of Intent #:	AE13838	Date Received:	14-JUL-11
Diameter:	0	Casing Depth:	16.5
Well Completion:	30-JUN-11	Well Owner:	Redmond Storage
Well Type:	Decommissioning	Driller #:	Not Reported
Static Level:	0	Flow Rate (GPM):	0
Flow Type:	Not Reported	PSI:	0
Well Test:	Not Reported	Water Reclamation #:	8

GEOCHECK® - PHYSICAL SETTING SOURCE MAP FINDINGS

Map ID
Direction
Distance
Elevation

Database EDR ID Number

U662
WSW
1/2 - 1 Mile
Lower

WA WELLS WALOG1000530503

Database:	Ecology Well Logs	Well Log ID:	738062
Well Tag:	Not Reported	Project Tag:	Not Reported
Notice of Intent #:	AE13838	Date Received:	14-JUL-11
Diameter:	0	Casing Depth:	21.5
Well Completion:	30-JUN-11	Well Owner:	Redmond Storage
Well Type:	Decommissioning	Driller #:	Not Reported
Static Level:	0	Flow Rate (GPM):	0
Flow Type:	Not Reported	PSI:	0
Well Test:	Not Reported	Water Reclamation #:	8

U663
WSW
1/2 - 1 Mile
Lower

WA WELLS WALOG1000530501

Database:	Ecology Well Logs	Well Log ID:	738058
Well Tag:	Not Reported	Project Tag:	Not Reported
Notice of Intent #:	SE43109	Date Received:	14-JUL-11
Diameter:	0	Casing Depth:	14
Well Completion:	30-JUN-11	Well Owner:	Redmond Storage
Well Type:	Resource Protection	Driller #:	Not Reported
Static Level:	0	Flow Rate (GPM):	0
Flow Type:	Not Reported	PSI:	0
Well Test:	Not Reported	Water Reclamation #:	8

U664
WSW
1/2 - 1 Mile
Lower

WA WELLS WALOG1000530499

Database:	Ecology Well Logs	Well Log ID:	738054
Well Tag:	Not Reported	Project Tag:	Not Reported
Notice of Intent #:	SE43109	Date Received:	14-JUL-11
Diameter:	0	Casing Depth:	11.5
Well Completion:	30-JUN-11	Well Owner:	Redmond Storage
Well Type:	Resource Protection	Driller #:	Not Reported
Static Level:	0	Flow Rate (GPM):	0
Flow Type:	Not Reported	PSI:	0
Well Test:	Not Reported	Water Reclamation #:	8

U665
WSW
1/2 - 1 Mile
Lower

WA WELLS WALOG1000530500

Database:	Ecology Well Logs	Well Log ID:	738056
Well Tag:	Not Reported	Project Tag:	Not Reported
Notice of Intent #:	SE43109	Date Received:	14-JUL-11
Diameter:	0	Casing Depth:	19

GEOCHECK® - PHYSICAL SETTING SOURCE MAP FINDINGS

Well Completion:	30-JUN-11	Well Owner:	Redmond Storage
Well Type:	Resource Protection	Driller #:	Not Reported
Static Level:	0	Flow Rate (GPM):	0
Flow Type:	Not Reported	PSI:	0
Well Test:	Not Reported	Water Reclamation #:	8

U666
WSW
1/2 - 1 Mile
Lower

WA WELLS WALOG1000530504

Database:	Ecology Well Logs	Well Log ID:	738064
Well Tag:	Not Reported	Project Tag:	Not Reported
Notice of Intent #:	AE13838	Date Received:	14-JUL-11
Diameter:	0	Casing Depth:	14
Well Completion:	30-JUN-11	Well Owner:	Redmond Storage
Well Type:	Decommissioning	Driller #:	Not Reported
Static Level:	0	Flow Rate (GPM):	0
Flow Type:	Not Reported	PSI:	0
Well Test:	Not Reported	Water Reclamation #:	8

U667
WSW
1/2 - 1 Mile
Lower

WA WELLS WALOG1000681125

Database:	Ecology Well Logs	Well Log ID:	1040636
Well Tag:	Not Reported	Project Tag:	Not Reported
Notice of Intent #:	SE54885	Date Received:	21-AUG-15
Diameter:	8	Casing Depth:	20
Well Completion:	28-MAY-15	Well Owner:	Wolff Company
Well Type:	Resource Protection	Driller #:	2922
Static Level:	0	Flow Rate (GPM):	0
Flow Type:	Dry Hole	PSI:	0
Well Test:	Not Reported	Water Reclamation #:	8

U668
WSW
1/2 - 1 Mile
Lower

WA WELLS WALOG1000681126

Database:	Ecology Well Logs	Well Log ID:	1040637
Well Tag:	Not Reported	Project Tag:	Not Reported
Notice of Intent #:	SE54885	Date Received:	21-AUG-15
Diameter:	8	Casing Depth:	20
Well Completion:	28-MAY-15	Well Owner:	Wolff Company
Well Type:	Resource Protection	Driller #:	2922
Static Level:	0	Flow Rate (GPM):	0
Flow Type:	Dry Hole	PSI:	0
Well Test:	Not Reported	Water Reclamation #:	8

GEOCHECK® - PHYSICAL SETTING SOURCE MAP FINDINGS

Map ID
Direction
Distance
Elevation

Database EDR ID Number

U669
WSW
1/2 - 1 Mile
Lower

WA WELLS WALOG1000530507

Database:	Ecology Well Logs	Well Log ID:	738070
Well Tag:	Not Reported	Project Tag:	Not Reported
Notice of Intent #:	AE13838	Date Received:	14-JUL-11
Diameter:	0	Casing Depth:	14
Well Completion:	30-JUN-11	Well Owner:	Redmond Storage
Well Type:	Decommissioning	Driller #:	Not Reported
Static Level:	0	Flow Rate (GPM):	0
Flow Type:	Not Reported	PSI:	0
Well Test:	Not Reported	Water Reclamation #:	8

U670
WSW
1/2 - 1 Mile
Lower

WA WELLS WALOG1000530505

Database:	Ecology Well Logs	Well Log ID:	738066
Well Tag:	Not Reported	Project Tag:	Not Reported
Notice of Intent #:	AE13838	Date Received:	14-JUL-11
Diameter:	0	Casing Depth:	11.5
Well Completion:	30-JUN-11	Well Owner:	Redmond Storage
Well Type:	Decommissioning	Driller #:	Not Reported
Static Level:	0	Flow Rate (GPM):	0
Flow Type:	Not Reported	PSI:	0
Well Test:	Not Reported	Water Reclamation #:	8

U671
WSW
1/2 - 1 Mile
Lower

WA WELLS WALOG1000530506

Database:	Ecology Well Logs	Well Log ID:	738068
Well Tag:	Not Reported	Project Tag:	Not Reported
Notice of Intent #:	AE13838	Date Received:	14-JUL-11
Diameter:	0	Casing Depth:	19
Well Completion:	30-JUN-11	Well Owner:	Redmond Storage
Well Type:	Decommissioning	Driller #:	Not Reported
Static Level:	0	Flow Rate (GPM):	0
Flow Type:	Not Reported	PSI:	0
Well Test:	Not Reported	Water Reclamation #:	8

U672
SW
1/2 - 1 Mile
Lower

FED USGS USGS40001266997

Organization ID:	USGS-WA		
Organization Name:	USGS Washington Water Science Center		
Monitor Location:	25N/06E-07N01	Type:	Well
Description:	Not Reported	HUC:	17110012

GEOCHECK® - PHYSICAL SETTING SOURCE MAP FINDINGS

Drainage Area:	Not Reported	Drainage Area Units:	Not Reported
Contrib Drainage Area:	Not Reported	Contrib Drainage Area Unts:	Not Reported
Aquifer:	Not Reported	Formation Type:	Not Reported
Aquifer Type:	Not Reported	Construction Date:	19010101
Well Depth:	13	Well Depth Units:	ft
Well Hole Depth:	Not Reported	Well Hole Depth Units:	Not Reported
Ground water levels,Number of Measurements: 1		Level reading date:	1951-05-22
Feet below surface:	10	Feet to sea level:	Not Reported
Note:	Not Reported		

V673
North
1/2 - 1 Mile
Lower

WA WELLS WALOG1000386864

Database:	Ecology Well Logs	Well Log ID:	495675
Well Tag:	Not Reported	Project Tag:	Not Reported
Notice of Intent #:	S027052	Date Received:	10-AUG-07
Diameter:	0	Casing Depth:	41.5
Well Completion:	20-JUN-07	Well Owner:	Cadman Inc Klienfelder Inc
Well Type:	Resource Protection	Driller #:	Not Reported
Static Level:	0	Flow Rate (GPM):	0
Flow Type:	Not Reported	PSI:	0
Well Test:	Not Reported	Water Reclamation #:	8

V674
North
1/2 - 1 Mile
Lower

WA WELLS WALOG1000386863

Database:	Ecology Well Logs	Well Log ID:	495674
Well Tag:	Not Reported	Project Tag:	Not Reported
Notice of Intent #:	S027052	Date Received:	10-AUG-07
Diameter:	0	Casing Depth:	51.5
Well Completion:	20-JUN-07	Well Owner:	Cadman Inc Klienfelder Inc
Well Type:	Resource Protection	Driller #:	Not Reported
Static Level:	0	Flow Rate (GPM):	0
Flow Type:	Not Reported	PSI:	0
Well Test:	Not Reported	Water Reclamation #:	8

V675
North
1/2 - 1 Mile
Lower

WA WELLS WALOG1000386865

Database:	Ecology Well Logs	Well Log ID:	495676
Well Tag:	Not Reported	Project Tag:	Not Reported
Notice of Intent #:	S027052	Date Received:	10-AUG-07
Diameter:	0	Casing Depth:	36.5
Well Completion:	21-JUN-07	Well Owner:	Cadman Inc Klienfelder Inc
Well Type:	Resource Protection	Driller #:	Not Reported
Static Level:	0	Flow Rate (GPM):	0
Flow Type:	Not Reported	PSI:	0
Well Test:	Not Reported	Water Reclamation #:	8

GEOCHECK® - PHYSICAL SETTING SOURCE MAP FINDINGS

Map ID
 Direction
 Distance
 Elevation

Database EDR ID Number

V676
North
1/2 - 1 Mile
Lower

WA WELLS WALOG1000386867

Database:	Ecology Well Logs	Well Log ID:	495678
Well Tag:	Not Reported	Project Tag:	Not Reported
Notice of Intent #:	S027052	Date Received:	10-AUG-07
Diameter:	0	Casing Depth:	41.5
Well Completion:	22-JUN-07	Well Owner:	Cadman Inc Klienfelder Inc
Well Type:	Resource Protection	Driller #:	Not Reported
Static Level:	0	Flow Rate (GPM):	0
Flow Type:	Not Reported	PSI:	0
Well Test:	Not Reported	Water Reclamation #:	8

V677
North
1/2 - 1 Mile
Lower

WA WELLS WALOG1000386866

Database:	Ecology Well Logs	Well Log ID:	495677
Well Tag:	Not Reported	Project Tag:	Not Reported
Notice of Intent #:	S027052	Date Received:	10-AUG-07
Diameter:	0	Casing Depth:	46.5
Well Completion:	21-JUN-07	Well Owner:	Cadman Inc Klienfelder Inc
Well Type:	Resource Protection	Driller #:	Not Reported
Static Level:	0	Flow Rate (GPM):	0
Flow Type:	Not Reported	PSI:	0
Well Test:	Not Reported	Water Reclamation #:	8

V678
North
1/2 - 1 Mile
Lower

WA WELLS WALOG1000386862

Database:	Ecology Well Logs	Well Log ID:	495673
Well Tag:	Not Reported	Project Tag:	Not Reported
Notice of Intent #:	S027052	Date Received:	10-AUG-07
Diameter:	0	Casing Depth:	41.5
Well Completion:	19-JUN-07	Well Owner:	Cadman Inc Klienfelder Inc
Well Type:	Resource Protection	Driller #:	Not Reported
Static Level:	0	Flow Rate (GPM):	0
Flow Type:	Not Reported	PSI:	0
Well Test:	Not Reported	Water Reclamation #:	8

V679
North
1/2 - 1 Mile
Lower

WA WELLS WALOG1000386858

Database:	Ecology Well Logs	Well Log ID:	495669
Well Tag:	Not Reported	Project Tag:	Not Reported
Notice of Intent #:	S027052	Date Received:	10-AUG-07
Diameter:	0	Casing Depth:	41.5

GEOCHECK® - PHYSICAL SETTING SOURCE MAP FINDINGS

Well Completion:	18-JUN-07	Well Owner:	Cadman Inc Klienfelder Inc
Well Type:	Resource Protection	Driller #:	Not Reported
Static Level:	0	Flow Rate (GPM):	0
Flow Type:	Not Reported	PSI:	0
Well Test:	Not Reported	Water Reclamation #:	8

V680
North
1/2 - 1 Mile
Lower

WA WELLS WALOG1000386857

Database:	Ecology Well Logs	Well Log ID:	495668
Well Tag:	Not Reported	Project Tag:	Not Reported
Notice of Intent #:	S027052	Date Received:	10-AUG-07
Diameter:	0	Casing Depth:	46.5
Well Completion:	18-JUN-07	Well Owner:	Cadman Inc Klienfelder Inc
Well Type:	Resource Protection	Driller #:	Not Reported
Static Level:	0	Flow Rate (GPM):	0
Flow Type:	Not Reported	PSI:	0
Well Test:	Not Reported	Water Reclamation #:	8

V681
North
1/2 - 1 Mile
Lower

WA WELLS WALOG1000386859

Database:	Ecology Well Logs	Well Log ID:	495670
Well Tag:	Not Reported	Project Tag:	Not Reported
Notice of Intent #:	S027052	Date Received:	10-AUG-07
Diameter:	0	Casing Depth:	41.5
Well Completion:	19-JUN-07	Well Owner:	Cadman Inc Klienfelder Inc
Well Type:	Resource Protection	Driller #:	Not Reported
Static Level:	0	Flow Rate (GPM):	0
Flow Type:	Not Reported	PSI:	0
Well Test:	Not Reported	Water Reclamation #:	8

V682
North
1/2 - 1 Mile
Lower

WA WELLS WALOG1000386861

Database:	Ecology Well Logs	Well Log ID:	495672
Well Tag:	Not Reported	Project Tag:	Not Reported
Notice of Intent #:	S027052	Date Received:	10-AUG-07
Diameter:	0	Casing Depth:	21
Well Completion:	19-JUN-07	Well Owner:	Cadman Inc Klienfelder Inc
Well Type:	Resource Protection	Driller #:	Not Reported
Static Level:	0	Flow Rate (GPM):	0
Flow Type:	Not Reported	PSI:	0
Well Test:	Not Reported	Water Reclamation #:	8

GEOCHECK® - PHYSICAL SETTING SOURCE MAP FINDINGS

Map ID
Direction
Distance
Elevation

Database EDR ID Number

V683
North
1/2 - 1 Mile
Lower

WA WELLS WALOG1000386860

Database:	Ecology Well Logs	Well Log ID:	495671
Well Tag:	Not Reported	Project Tag:	Not Reported
Notice of Intent #:	S027052	Date Received:	10-AUG-07
Diameter:	0	Casing Depth:	16.5
Well Completion:	19-JUN-07	Well Owner:	Cadman Inc Klienfelder Inc
Well Type:	Resource Protection	Driller #:	Not Reported
Static Level:	0	Flow Rate (GPM):	0
Flow Type:	Not Reported	PSI:	0
Well Test:	Not Reported	Water Reclamation #:	8

V684
North
1/2 - 1 Mile
Lower

WA WELLS WALOG1000386873

Database:	Ecology Well Logs	Well Log ID:	495685
Well Tag:	Not Reported	Project Tag:	Not Reported
Notice of Intent #:	S027052	Date Received:	10-AUG-07
Diameter:	0	Casing Depth:	41.5
Well Completion:	25-JUN-07	Well Owner:	Cadman Inc Klienfelder Inc
Well Type:	Resource Protection	Driller #:	Not Reported
Static Level:	0	Flow Rate (GPM):	0
Flow Type:	Not Reported	PSI:	0
Well Test:	Not Reported	Water Reclamation #:	8

V685
North
1/2 - 1 Mile
Lower

WA WELLS WALOG1000386874

Database:	Ecology Well Logs	Well Log ID:	495686
Well Tag:	Not Reported	Project Tag:	Not Reported
Notice of Intent #:	S027052	Date Received:	10-AUG-07
Diameter:	0	Casing Depth:	20
Well Completion:	26-JUN-07	Well Owner:	Cadman Inc Klienfelder Inc
Well Type:	Resource Protection	Driller #:	Not Reported
Static Level:	0	Flow Rate (GPM):	0
Flow Type:	Not Reported	PSI:	0
Well Test:	Not Reported	Water Reclamation #:	8

V686
North
1/2 - 1 Mile
Lower

WA WELLS WALOG1000386872

Database:	Ecology Well Logs	Well Log ID:	495684
Well Tag:	Not Reported	Project Tag:	Not Reported
Notice of Intent #:	S027052	Date Received:	10-AUG-07
Diameter:	0	Casing Depth:	46.5

GEOCHECK® - PHYSICAL SETTING SOURCE MAP FINDINGS

Well Completion:	25-JUN-07	Well Owner:	Cadman Inc Klienfelder Inc
Well Type:	Resource Protection	Driller #:	Not Reported
Static Level:	0	Flow Rate (GPM):	0
Flow Type:	Not Reported	PSI:	0
Well Test:	Not Reported	Water Reclamation #:	8

V687
North
1/2 - 1 Mile
Lower

WA WELLS WALOG1000386870

Database:	Ecology Well Logs	Well Log ID:	495681
Well Tag:	Not Reported	Project Tag:	Not Reported
Notice of Intent #:	S027052	Date Received:	10-AUG-07
Diameter:	0	Casing Depth:	46.5
Well Completion:	22-JUN-07	Well Owner:	Cadman Inc Klienfelder Inc
Well Type:	Resource Protection	Driller #:	Not Reported
Static Level:	0	Flow Rate (GPM):	0
Flow Type:	Not Reported	PSI:	0
Well Test:	Not Reported	Water Reclamation #:	8

V688
North
1/2 - 1 Mile
Lower

WA WELLS WALOG1000386871

Database:	Ecology Well Logs	Well Log ID:	495683
Well Tag:	Not Reported	Project Tag:	Not Reported
Notice of Intent #:	S027052	Date Received:	10-AUG-07
Diameter:	0	Casing Depth:	41.5
Well Completion:	25-JUN-07	Well Owner:	Cadman Inc Klienfelder Inc
Well Type:	Resource Protection	Driller #:	Not Reported
Static Level:	0	Flow Rate (GPM):	0
Flow Type:	Not Reported	PSI:	0
Well Test:	Not Reported	Water Reclamation #:	8

V689
North
1/2 - 1 Mile
Lower

WA WELLS WALOG1000386875

Database:	Ecology Well Logs	Well Log ID:	495688
Well Tag:	Not Reported	Project Tag:	Not Reported
Notice of Intent #:	S027052	Date Received:	10-AUG-07
Diameter:	0	Casing Depth:	20
Well Completion:	26-JUN-07	Well Owner:	Cadman Inc Klienfelder Inc
Well Type:	Resource Protection	Driller #:	Not Reported
Static Level:	0	Flow Rate (GPM):	0
Flow Type:	Not Reported	PSI:	0
Well Test:	Not Reported	Water Reclamation #:	8

GEOCHECK® - PHYSICAL SETTING SOURCE MAP FINDINGS

Map ID
Direction
Distance
Elevation

Database EDR ID Number

V690
North
1/2 - 1 Mile
Lower

WA WELLS WALOG1000386869

Database:	Ecology Well Logs	Well Log ID:	495680
Well Tag:	Not Reported	Project Tag:	Not Reported
Notice of Intent #:	S027052	Date Received:	10-AUG-07
Diameter:	0	Casing Depth:	11.5
Well Completion:	22-JUN-07	Well Owner:	Cadman Inc Klienfelder Inc
Well Type:	Resource Protection	Driller #:	Not Reported
Static Level:	0	Flow Rate (GPM):	0
Flow Type:	Not Reported	PSI:	0
Well Test:	Not Reported	Water Reclamation #:	8

V691
North
1/2 - 1 Mile
Lower

WA WELLS WALOG1000386868

Database:	Ecology Well Logs	Well Log ID:	495679
Well Tag:	Not Reported	Project Tag:	Not Reported
Notice of Intent #:	S027052	Date Received:	10-AUG-07
Diameter:	0	Casing Depth:	11.5
Well Completion:	22-JUN-07	Well Owner:	Cadman Inc Klienfelder Inc
Well Type:	Resource Protection	Driller #:	Not Reported
Static Level:	0	Flow Rate (GPM):	0
Flow Type:	Not Reported	PSI:	0
Well Test:	Not Reported	Water Reclamation #:	8

V692
North
1/2 - 1 Mile
Lower

WA WELLS WALOG1000386878

Database:	Ecology Well Logs	Well Log ID:	495692
Well Tag:	Not Reported	Project Tag:	Not Reported
Notice of Intent #:	S027052	Date Received:	10-AUG-07
Diameter:	0	Casing Depth:	41.5
Well Completion:	27-JUN-07	Well Owner:	Cadman Inc Klienfelder Inc
Well Type:	Resource Protection	Driller #:	Not Reported
Static Level:	0	Flow Rate (GPM):	0
Flow Type:	Not Reported	PSI:	0
Well Test:	Not Reported	Water Reclamation #:	8

V693
North
1/2 - 1 Mile
Lower

WA WELLS WALOG1000386876

Database:	Ecology Well Logs	Well Log ID:	495689
Well Tag:	Not Reported	Project Tag:	Not Reported
Notice of Intent #:	S027052	Date Received:	10-AUG-07
Diameter:	0	Casing Depth:	10

GEOCHECK® - PHYSICAL SETTING SOURCE MAP FINDINGS

Well Completion:	26-JUN-07	Well Owner:	Cadman Inc Klienfelder Inc
Well Type:	Resource Protection	Driller #:	Not Reported
Static Level:	0	Flow Rate (GPM):	0
Flow Type:	Not Reported	PSI:	0
Well Test:	Not Reported	Water Reclamation #:	8

V694
North
1/2 - 1 Mile
Lower

WA WELLS WALOG1000386877

Database:	Ecology Well Logs	Well Log ID:	495691
Well Tag:	Not Reported	Project Tag:	Not Reported
Notice of Intent #:	S027052	Date Received:	10-AUG-07
Diameter:	0	Casing Depth:	10
Well Completion:	26-JUN-07	Well Owner:	Cadman Inc Klienfelder Inc
Well Type:	Resource Protection	Driller #:	Not Reported
Static Level:	0	Flow Rate (GPM):	0
Flow Type:	Not Reported	PSI:	0
Well Test:	Not Reported	Water Reclamation #:	8

V695
North
1/2 - 1 Mile
Lower

WA WELLS WALOG1000386856

Database:	Ecology Well Logs	Well Log ID:	495667
Well Tag:	Not Reported	Project Tag:	Not Reported
Notice of Intent #:	S027052	Date Received:	10-AUG-07
Diameter:	0	Casing Depth:	51.5
Well Completion:	18-JUN-07	Well Owner:	Cadman Inc Klienfelder Inc
Well Type:	Resource Protection	Driller #:	Not Reported
Static Level:	0	Flow Rate (GPM):	0
Flow Type:	Not Reported	PSI:	0
Well Test:	Not Reported	Water Reclamation #:	8

V696
North
1/2 - 1 Mile
Lower

WA WELLS WALOG1000221416

Database:	Ecology Well Logs	Well Log ID:	289806
Well Tag:	Not Reported	Project Tag:	Not Reported
Notice of Intent #:	Not Reported	Date Received:	Not Reported
Diameter:	0	Casing Depth:	0
Well Completion:	Not Reported	Well Owner:	Olympia Precast Inc.
Well Type:	Resource Protection	Driller #:	Not Reported
Static Level:	0	Flow Rate (GPM):	0
Flow Type:	Not Reported	PSI:	0
Well Test:	Not Reported	Water Reclamation #:	8

GEOCHECK® - PHYSICAL SETTING SOURCE MAP FINDINGS

Map ID
Direction
Distance
Elevation

Database EDR ID Number

V697
North
1/2 - 1 Mile
Lower

WA WELLS WALOG1000221417

Database:	Ecology Well Logs	Well Log ID:	289807
Well Tag:	Not Reported	Project Tag:	Not Reported
Notice of Intent #:	Not Reported	Date Received:	Not Reported
Diameter:	0	Casing Depth:	0
Well Completion:	Not Reported	Well Owner:	Olympia Precast Inc.
Well Type:	Resource Protection	Driller #:	Not Reported
Static Level:	0	Flow Rate (GPM):	0
Flow Type:	Not Reported	PSI:	0
Well Test:	Not Reported	Water Reclamation #:	8

V698
North
1/2 - 1 Mile
Lower

WA WELLS WALOG1000094248

Database:	Ecology Well Logs	Well Log ID:	95938
Well Tag:	Not Reported	Project Tag:	Not Reported
Notice of Intent #:	Not Reported	Date Received:	Not Reported
Diameter:	8	Casing Depth:	128
Well Completion:	01-SEP-75	Well Owner:	Olympian Stone Co, Inc.
Well Type:	Water	Driller #:	0308
Static Level:	0	Flow Rate (GPM):	0
Flow Type:	Not Reported	PSI:	0
Well Test:	Not Reported	Water Reclamation #:	8

V699
North
1/2 - 1 Mile
Lower

WA WELLS WALOG1000386844

Database:	Ecology Well Logs	Well Log ID:	495655
Well Tag:	Not Reported	Project Tag:	Not Reported
Notice of Intent #:	S027052	Date Received:	10-AUG-07
Diameter:	0	Casing Depth:	11.5
Well Completion:	11-JUN-07	Well Owner:	Cadman Inc Klienfelder Inc
Well Type:	Resource Protection	Driller #:	Not Reported
Static Level:	0	Flow Rate (GPM):	0
Flow Type:	Not Reported	PSI:	0
Well Test:	Not Reported	Water Reclamation #:	8

V700
North
1/2 - 1 Mile
Lower

WA WELLS WALOG1000386843

Database:	Ecology Well Logs	Well Log ID:	495654
Well Tag:	Not Reported	Project Tag:	Not Reported
Notice of Intent #:	S027052	Date Received:	10-AUG-07
Diameter:	0	Casing Depth:	11.5

GEOCHECK® - PHYSICAL SETTING SOURCE MAP FINDINGS

Well Completion:	11-JUN-07	Well Owner:	Cadman Inc Klienfelder Inc
Well Type:	Resource Protection	Driller #:	Not Reported
Static Level:	0	Flow Rate (GPM):	0
Flow Type:	Not Reported	PSI:	0
Well Test:	Not Reported	Water Reclamation #:	8

V701
North
1/2 - 1 Mile
Lower

WA WELLS WALOG1000221418

Database:	Ecology Well Logs	Well Log ID:	289808
Well Tag:	Not Reported	Project Tag:	Not Reported
Notice of Intent #:	Not Reported	Date Received:	Not Reported
Diameter:	0	Casing Depth:	0
Well Completion:	Not Reported	Well Owner:	Olympia Precast Inc.
Well Type:	Resource Protection	Driller #:	Not Reported
Static Level:	0	Flow Rate (GPM):	0
Flow Type:	Not Reported	PSI:	0
Well Test:	Not Reported	Water Reclamation #:	8

V702
North
1/2 - 1 Mile
Lower

WA WELLS WALOG1000386841

Database:	Ecology Well Logs	Well Log ID:	495652
Well Tag:	AAR442	Project Tag:	Not Reported
Notice of Intent #:	R068977	Date Received:	10-AUG-07
Diameter:	10	Casing Depth:	52
Well Completion:	11-JUN-07	Well Owner:	Cadman Inc
Well Type:	Resource Protection	Driller #:	Not Reported
Static Level:	0	Flow Rate (GPM):	0
Flow Type:	Not Reported	PSI:	0
Well Test:	Not Reported	Water Reclamation #:	8

V703
North
1/2 - 1 Mile
Lower

WA WELLS WALOG1000386842

Database:	Ecology Well Logs	Well Log ID:	495653
Well Tag:	AAR441	Project Tag:	Not Reported
Notice of Intent #:	R068984	Date Received:	10-AUG-07
Diameter:	10	Casing Depth:	52
Well Completion:	27-JUN-07	Well Owner:	Cadman Inc
Well Type:	Resource Protection	Driller #:	Not Reported
Static Level:	0	Flow Rate (GPM):	0
Flow Type:	Not Reported	PSI:	0
Well Test:	Not Reported	Water Reclamation #:	8

GEOCHECK® - PHYSICAL SETTING SOURCE MAP FINDINGS

Map ID
Direction
Distance
Elevation

Database EDR ID Number

V704
North
1/2 - 1 Mile
Lower

WA WELLS WALOG1000386839

Database:	Ecology Well Logs	Well Log ID:	495650
Well Tag:	AAR435	Project Tag:	Not Reported
Notice of Intent #:	R068977	Date Received:	10-AUG-07
Diameter:	10	Casing Depth:	55
Well Completion:	11-JUN-07	Well Owner:	Cadman Inc
Well Type:	Resource Protection	Driller #:	Not Reported
Static Level:	0	Flow Rate (GPM):	0
Flow Type:	Not Reported	PSI:	0
Well Test:	Not Reported	Water Reclamation #:	8

V705
North
1/2 - 1 Mile
Lower

WA WELLS WALOG1000272274

Database:	Ecology Well Logs	Well Log ID:	349175
Well Tag:	Not Reported	Project Tag:	Not Reported
Notice of Intent #:	Not Reported	Date Received:	Not Reported
Diameter:	0	Casing Depth:	0
Well Completion:	14-SEP-51	Well Owner:	Cadman Gravel Co
Well Type:	Water	Driller #:	Not Reported
Static Level:	0	Flow Rate (GPM):	0
Flow Type:	Not Reported	PSI:	0
Well Test:	Not Reported	Water Reclamation #:	8

V706
North
1/2 - 1 Mile
Lower

WA WELLS WALOG1000386838

Database:	Ecology Well Logs	Well Log ID:	495648
Well Tag:	AAR434	Project Tag:	Not Reported
Notice of Intent #:	R068977	Date Received:	10-AUG-07
Diameter:	10	Casing Depth:	55
Well Completion:	11-JUN-07	Well Owner:	Cadman Inc
Well Type:	Resource Protection	Driller #:	Not Reported
Static Level:	0	Flow Rate (GPM):	0
Flow Type:	Not Reported	PSI:	0
Well Test:	Not Reported	Water Reclamation #:	8

V707
North
1/2 - 1 Mile
Lower

WA WELLS WALOG1000386852

Database:	Ecology Well Logs	Well Log ID:	495663
Well Tag:	Not Reported	Project Tag:	Not Reported
Notice of Intent #:	S027052	Date Received:	10-AUG-07
Diameter:	0	Casing Depth:	21.5

GEOCHECK® - PHYSICAL SETTING SOURCE MAP FINDINGS

Well Completion:	15-JUN-07	Well Owner:	Cadman Inc Klienfelder Inc
Well Type:	Resource Protection	Driller #:	Not Reported
Static Level:	0	Flow Rate (GPM):	0
Flow Type:	Not Reported	PSI:	0
Well Test:	Not Reported	Water Reclamation #:	8

V708
North
1/2 - 1 Mile
Lower

WA WELLS WALOG1000386851

Database:	Ecology Well Logs	Well Log ID:	495662
Well Tag:	Not Reported	Project Tag:	Not Reported
Notice of Intent #:	S027052	Date Received:	10-AUG-07
Diameter:	0	Casing Depth:	16.5
Well Completion:	15-JUN-07	Well Owner:	Cadman Inc Klienfelder Inc
Well Type:	Resource Protection	Driller #:	Not Reported
Static Level:	0	Flow Rate (GPM):	0
Flow Type:	Not Reported	PSI:	0
Well Test:	Not Reported	Water Reclamation #:	8

V709
North
1/2 - 1 Mile
Lower

WA WELLS WALOG1000386853

Database:	Ecology Well Logs	Well Log ID:	495664
Well Tag:	Not Reported	Project Tag:	Not Reported
Notice of Intent #:	S027052	Date Received:	10-AUG-07
Diameter:	0	Casing Depth:	21.5
Well Completion:	15-JUN-07	Well Owner:	Cadman Inc Klienfelder Inc
Well Type:	Resource Protection	Driller #:	Not Reported
Static Level:	0	Flow Rate (GPM):	0
Flow Type:	Not Reported	PSI:	0
Well Test:	Not Reported	Water Reclamation #:	8

V710
North
1/2 - 1 Mile
Lower

WA WELLS WALOG1000386855

Database:	Ecology Well Logs	Well Log ID:	495666
Well Tag:	Not Reported	Project Tag:	Not Reported
Notice of Intent #:	S027052	Date Received:	10-AUG-07
Diameter:	0	Casing Depth:	16.5
Well Completion:	15-JUN-07	Well Owner:	Cadman Inc Klienfelder Inc
Well Type:	Resource Protection	Driller #:	Not Reported
Static Level:	0	Flow Rate (GPM):	0
Flow Type:	Not Reported	PSI:	0
Well Test:	Not Reported	Water Reclamation #:	8

GEOCHECK® - PHYSICAL SETTING SOURCE MAP FINDINGS

Map ID
Direction
Distance
Elevation

Database EDR ID Number

V711
North
1/2 - 1 Mile
Lower

WA WELLS WALOG1000386854

Database:	Ecology Well Logs	Well Log ID:	495665
Well Tag:	Not Reported	Project Tag:	Not Reported
Notice of Intent #:	S027052	Date Received:	10-AUG-07
Diameter:	0	Casing Depth:	16.5
Well Completion:	15-JUN-07	Well Owner:	Cadman Inc Klienfelder Inc
Well Type:	Resource Protection	Driller #:	Not Reported
Static Level:	0	Flow Rate (GPM):	0
Flow Type:	Not Reported	PSI:	0
Well Test:	Not Reported	Water Reclamation #:	8

V712
North
1/2 - 1 Mile
Lower

WA WELLS WALOG1000386850

Database:	Ecology Well Logs	Well Log ID:	495661
Well Tag:	Not Reported	Project Tag:	Not Reported
Notice of Intent #:	S027052	Date Received:	10-AUG-07
Diameter:	0	Casing Depth:	16.5
Well Completion:	14-JUN-07	Well Owner:	Cadman Inc Klienfelder Inc
Well Type:	Resource Protection	Driller #:	Not Reported
Static Level:	0	Flow Rate (GPM):	0
Flow Type:	Not Reported	PSI:	0
Well Test:	Not Reported	Water Reclamation #:	8

V713
North
1/2 - 1 Mile
Lower

WA WELLS WALOG1000386846

Database:	Ecology Well Logs	Well Log ID:	495657
Well Tag:	Not Reported	Project Tag:	Not Reported
Notice of Intent #:	S027052	Date Received:	10-AUG-07
Diameter:	0	Casing Depth:	31.5
Well Completion:	12-JUN-07	Well Owner:	Cadman Inc Klienfelder Inc
Well Type:	Resource Protection	Driller #:	Not Reported
Static Level:	0	Flow Rate (GPM):	0
Flow Type:	Not Reported	PSI:	0
Well Test:	Not Reported	Water Reclamation #:	8

V714
North
1/2 - 1 Mile
Lower

WA WELLS WALOG1000386845

Database:	Ecology Well Logs	Well Log ID:	495656
Well Tag:	Not Reported	Project Tag:	Not Reported
Notice of Intent #:	S027052	Date Received:	10-AUG-07
Diameter:	0	Casing Depth:	26.5

GEOCHECK® - PHYSICAL SETTING SOURCE MAP FINDINGS

Well Completion:	12-JUN-07	Well Owner:	Cadman Inc Klienfelder Inc
Well Type:	Resource Protection	Driller #:	Not Reported
Static Level:	0	Flow Rate (GPM):	0
Flow Type:	Not Reported	PSI:	0
Well Test:	Not Reported	Water Reclamation #:	8

V715
North
1/2 - 1 Mile
Lower

WA WELLS WALOG1000386847

Database:	Ecology Well Logs	Well Log ID:	495658
Well Tag:	Not Reported	Project Tag:	Not Reported
Notice of Intent #:	S027052	Date Received:	10-AUG-07
Diameter:	0	Casing Depth:	31.5
Well Completion:	12-JUN-07	Well Owner:	Cadman Inc Klienfelder Inc
Well Type:	Resource Protection	Driller #:	Not Reported
Static Level:	0	Flow Rate (GPM):	0
Flow Type:	Not Reported	PSI:	0
Well Test:	Not Reported	Water Reclamation #:	8

V716
North
1/2 - 1 Mile
Lower

WA WELLS WALOG1000386849

Database:	Ecology Well Logs	Well Log ID:	495660
Well Tag:	Not Reported	Project Tag:	Not Reported
Notice of Intent #:	S027052	Date Received:	10-AUG-07
Diameter:	0	Casing Depth:	21.5
Well Completion:	14-JUN-07	Well Owner:	Cadman Inc Klienfelder Inc
Well Type:	Resource Protection	Driller #:	Not Reported
Static Level:	0	Flow Rate (GPM):	0
Flow Type:	Not Reported	PSI:	0
Well Test:	Not Reported	Water Reclamation #:	8

V717
North
1/2 - 1 Mile
Lower

WA WELLS WALOG1000386848

Database:	Ecology Well Logs	Well Log ID:	495659
Well Tag:	Not Reported	Project Tag:	Not Reported
Notice of Intent #:	S027052	Date Received:	10-AUG-07
Diameter:	0	Casing Depth:	21.5
Well Completion:	14-JUN-07	Well Owner:	Cadman Inc Klienfelder Inc
Well Type:	Resource Protection	Driller #:	Not Reported
Static Level:	0	Flow Rate (GPM):	0
Flow Type:	Not Reported	PSI:	0
Well Test:	Not Reported	Water Reclamation #:	8

GEOCHECK® - PHYSICAL SETTING SOURCE MAP FINDINGS

Map ID
Direction
Distance
Elevation

Database EDR ID Number

V718
North
1/2 - 1 Mile
Lower

WA WELLS WALOG1000386879

Database:	Ecology Well Logs	Well Log ID:	495693
Well Tag:	Not Reported	Project Tag:	Not Reported
Notice of Intent #:	S027052	Date Received:	10-AUG-07
Diameter:	0	Casing Depth:	21.5
Well Completion:	27-JUN-07	Well Owner:	Cadman Inc Klienfelder Inc
Well Type:	Resource Protection	Driller #:	Not Reported
Static Level:	0	Flow Rate (GPM):	0
Flow Type:	Not Reported	PSI:	0
Well Test:	Not Reported	Water Reclamation #:	8

V719
North
1/2 - 1 Mile
Lower

WA WELLS WALOG1000571181

Database:	Ecology Well Logs	Well Log ID:	818174
Well Tag:	Not Reported	Project Tag:	Not Reported
Notice of Intent #:	AE17978	Date Received:	21-SEP-12
Diameter:	2.25	Casing Depth:	10
Well Completion:	02-JUL-12	Well Owner:	City Of Redmond Geoengineers
Well Type:	Decommissioning	Driller #:	Not Reported
Static Level:	0	Flow Rate (GPM):	0
Flow Type:	Not Reported	PSI:	0
Well Test:	Not Reported	Water Reclamation #:	8

V720
North
1/2 - 1 Mile
Lower

WA WELLS WALOG1000571180

Database:	Ecology Well Logs	Well Log ID:	818172
Well Tag:	Not Reported	Project Tag:	Not Reported
Notice of Intent #:	EE04056	Date Received:	21-SEP-12
Diameter:	2.25	Casing Depth:	25
Well Completion:	02-JUL-12	Well Owner:	City Of Redmond Geoengineers
Well Type:	Resource Protection	Driller #:	Not Reported
Static Level:	0	Flow Rate (GPM):	0
Flow Type:	Not Reported	PSI:	0
Well Test:	Not Reported	Water Reclamation #:	8

V721
North
1/2 - 1 Mile
Lower

WA WELLS WALOG1000571183

Database:	Ecology Well Logs	Well Log ID:	818178
Well Tag:	Not Reported	Project Tag:	Not Reported
Notice of Intent #:	AE17978	Date Received:	21-SEP-12
Diameter:	2.25	Casing Depth:	20

GEOCHECK® - PHYSICAL SETTING SOURCE MAP FINDINGS

Well Completion:	02-JUL-12	Well Owner:	City Of Redmond Geoengineers
Well Type:	Decommissioning	Driller #:	Not Reported
Static Level:	0	Flow Rate (GPM):	0
Flow Type:	Not Reported	PSI:	0
Well Test:	Not Reported	Water Reclamation #:	8

V722
North
1/2 - 1 Mile
Lower

WA WELLS WALOG1000571182

Database:	Ecology Well Logs	Well Log ID:	818176
Well Tag:	Not Reported	Project Tag:	Not Reported
Notice of Intent #:	AE17978	Date Received:	21-SEP-12
Diameter:	2.25	Casing Depth:	20
Well Completion:	02-JUL-12	Well Owner:	City Of Redmond Geoengineers
Well Type:	Decommissioning	Driller #:	Not Reported
Static Level:	0	Flow Rate (GPM):	0
Flow Type:	Not Reported	PSI:	0
Well Test:	Not Reported	Water Reclamation #:	8

V723
North
1/2 - 1 Mile
Lower

WA WELLS WALOG1000571179

Database:	Ecology Well Logs	Well Log ID:	818170
Well Tag:	Not Reported	Project Tag:	Not Reported
Notice of Intent #:	EE04056	Date Received:	21-SEP-12
Diameter:	2.25	Casing Depth:	25
Well Completion:	02-JUL-12	Well Owner:	City Of Redmond Geoengineers
Well Type:	Resource Protection	Driller #:	Not Reported
Static Level:	0	Flow Rate (GPM):	0
Flow Type:	Not Reported	PSI:	0
Well Test:	Not Reported	Water Reclamation #:	8

V724
North
1/2 - 1 Mile
Lower

WA WELLS WALOG1000571176

Database:	Ecology Well Logs	Well Log ID:	818164
Well Tag:	Not Reported	Project Tag:	Not Reported
Notice of Intent #:	EE04056	Date Received:	21-SEP-12
Diameter:	2.25	Casing Depth:	10
Well Completion:	02-JUL-12	Well Owner:	City Of Redmond Geoengineers
Well Type:	Resource Protection	Driller #:	Not Reported
Static Level:	0	Flow Rate (GPM):	0
Flow Type:	Not Reported	PSI:	0
Well Test:	Not Reported	Water Reclamation #:	8

GEOCHECK® - PHYSICAL SETTING SOURCE MAP FINDINGS

Map ID
Direction
Distance
Elevation

Database EDR ID Number

V725
North
1/2 - 1 Mile
Lower

WA WELLS WALOG1000571175

Database:	Ecology Well Logs	Well Log ID:	818162
Well Tag:	Not Reported	Project Tag:	Not Reported
Notice of Intent #:	AE18358	Date Received:	21-SEP-12
Diameter:	2.25	Casing Depth:	25
Well Completion:	02-JUL-12		
Well Owner:	City Of Redmond C/O Geoengineers Geoengineers		
Well Type:	Decommissioning	Driller #:	Not Reported
Static Level:	0	Flow Rate (GPM):	0
Flow Type:	Not Reported	PSI:	0
Well Test:	Not Reported	Water Reclamation #:	8

V726
North
1/2 - 1 Mile
Lower

WA WELLS WALOG1000571178

Database:	Ecology Well Logs	Well Log ID:	818168
Well Tag:	Not Reported	Project Tag:	Not Reported
Notice of Intent #:	EE04056	Date Received:	21-SEP-12
Diameter:	2.25	Casing Depth:	20
Well Completion:	02-JUL-12	Well Owner:	City Of Redmond Geoengineers
Well Type:	Resource Protection	Driller #:	Not Reported
Static Level:	0	Flow Rate (GPM):	0
Flow Type:	Not Reported	PSI:	0
Well Test:	Not Reported	Water Reclamation #:	8

V727
North
1/2 - 1 Mile
Lower

WA WELLS WALOG1000571177

Database:	Ecology Well Logs	Well Log ID:	818166
Well Tag:	Not Reported	Project Tag:	Not Reported
Notice of Intent #:	EE04056	Date Received:	21-SEP-12
Diameter:	2.25	Casing Depth:	20
Well Completion:	02-JUL-12	Well Owner:	City Of Redmond Geoengineers
Well Type:	Resource Protection	Driller #:	Not Reported
Static Level:	0	Flow Rate (GPM):	0
Flow Type:	Not Reported	PSI:	0
Well Test:	Not Reported	Water Reclamation #:	8

V728
North
1/2 - 1 Mile
Lower

WA WELLS WALOG1000719882

Database:	Ecology Well Logs	Well Log ID:	1564133
Well Tag:	Not Reported	Project Tag:	B2
Notice of Intent #:	SE57989	Date Received:	25-APR-16

GEOCHECK® - PHYSICAL SETTING SOURCE MAP FINDINGS

Diameter:	9	Casing Depth:	16.5
Well Completion:	11-APR-16	Well Owner:	King County Dot
Well Type:	Resource Protection	Driller #:	2823
Static Level:	0	Flow Rate (GPM):	0
Flow Type:	Dry Hole	PSI:	0
Well Test:	Not Reported	Water Reclamation #:	8

V729
North
1/2 - 1 Mile
Lower

WA WELLS WALOG1000719881

Database:	Ecology Well Logs	Well Log ID:	1564132
Well Tag:	Not Reported	Project Tag:	B1
Notice of Intent #:	SE57989	Date Received:	25-APR-16
Diameter:	9	Casing Depth:	16.5
Well Completion:	11-APR-16	Well Owner:	King County Dot
Well Type:	Resource Protection	Driller #:	2823
Static Level:	0	Flow Rate (GPM):	0
Flow Type:	Dry Hole	PSI:	0
Well Test:	Not Reported	Water Reclamation #:	8

V730
North
1/2 - 1 Mile
Lower

WA WELLS WALOG1000719884

Database:	Ecology Well Logs	Well Log ID:	1564135
Well Tag:	Not Reported	Project Tag:	B2
Notice of Intent #:	AE36823	Date Received:	25-APR-16
Diameter:	9	Casing Depth:	16.5
Well Completion:	11-APR-16	Well Owner:	King County Dot
Well Type:	Decommissioning	Driller #:	2823
Static Level:	0	Flow Rate (GPM):	0
Flow Type:	Dry Hole	PSI:	0
Well Test:	Not Reported	Water Reclamation #:	8

V731
North
1/2 - 1 Mile
Lower

WA WELLS WALOG1000719883

Database:	Ecology Well Logs	Well Log ID:	1564134
Well Tag:	Not Reported	Project Tag:	B1
Notice of Intent #:	AE36823	Date Received:	25-APR-16
Diameter:	9	Casing Depth:	16.5
Well Completion:	11-APR-16	Well Owner:	King County Dot
Well Type:	Decommissioning	Driller #:	2823
Static Level:	0	Flow Rate (GPM):	0
Flow Type:	Dry Hole	PSI:	0
Well Test:	Not Reported	Water Reclamation #:	8

GEOCHECK® - PHYSICAL SETTING SOURCE MAP FINDINGS

Map ID
Direction
Distance
Elevation

Database EDR ID Number

V732
North
1/2 - 1 Mile
Lower

WA WELLS WALOG1000687189

Database:	Ecology Well Logs	Well Log ID:	1056686
Well Tag:	AAR442	Project Tag:	Not Reported
Notice of Intent #:	AE33864	Date Received:	30-SEP-15
Diameter:	2	Casing Depth:	52
Well Completion:	14-SEP-15	Well Owner:	Costco Inc
Well Type:	Decommissioning	Driller #:	2828
Static Level:	0	Flow Rate (GPM):	0
Flow Type:	Not Reported	PSI:	0
Well Test:	Not Reported	Water Reclamation #:	8

V733
North
1/2 - 1 Mile
Lower

WA WELLS WALOG1000571185

Database:	Ecology Well Logs	Well Log ID:	818182
Well Tag:	Not Reported	Project Tag:	Not Reported
Notice of Intent #:	AE17978	Date Received:	21-SEP-12
Diameter:	2.25	Casing Depth:	25
Well Completion:	02-JUL-12	Well Owner:	City Of Redmond Geoengineers
Well Type:	Decommissioning	Driller #:	Not Reported
Static Level:	0	Flow Rate (GPM):	0
Flow Type:	Not Reported	PSI:	0
Well Test:	Not Reported	Water Reclamation #:	8

V734
North
1/2 - 1 Mile
Lower

WA WELLS WALOG1000571184

Database:	Ecology Well Logs	Well Log ID:	818180
Well Tag:	Not Reported	Project Tag:	Not Reported
Notice of Intent #:	AE17978	Date Received:	21-SEP-12
Diameter:	2.25	Casing Depth:	25
Well Completion:	02-JUL-12	Well Owner:	City Of Redmond Geoengineers
Well Type:	Decommissioning	Driller #:	Not Reported
Static Level:	0	Flow Rate (GPM):	0
Flow Type:	Not Reported	PSI:	0
Well Test:	Not Reported	Water Reclamation #:	8

V735
North
1/2 - 1 Mile
Lower

WA WELLS WALOG1000687166

Database:	Ecology Well Logs	Well Log ID:	1056659
Well Tag:	AAR435	Project Tag:	Not Reported
Notice of Intent #:	AE33864	Date Received:	30-SEP-15
Diameter:	2	Casing Depth:	55

GEOCHECK® - PHYSICAL SETTING SOURCE MAP FINDINGS

Well Completion:	14-SEP-15	Well Owner:	Costco Inc
Well Type:	Decommissioning	Driller #:	2828
Static Level:	0	Flow Rate (GPM):	0
Flow Type:	Not Reported	PSI:	0
Well Test:	Not Reported	Water Reclamation #:	8

V736
North
1/2 - 1 Mile
Lower

WA WELLS WALOG1000572175

Database:	Ecology Well Logs	Well Log ID:	820118
Well Tag:	BHE998	Project Tag:	Not Reported
Notice of Intent #:	RE07229	Date Received:	21-SEP-12
Diameter:	2.25	Casing Depth:	23
Well Completion:	02-JUL-12	Well Owner:	City Of Redmond Geoengineers
Well Type:	Resource Protection	Driller #:	Not Reported
Static Level:	0	Flow Rate (GPM):	0
Flow Type:	Not Reported	PSI:	0
Well Test:	Not Reported	Water Reclamation #:	8

V737
North
1/2 - 1 Mile
Lower

WA WELLS WALOG1000404209

Database:	Ecology Well Logs	Well Log ID:	519911
Well Tag:	Not Reported	Project Tag:	Not Reported
Notice of Intent #:	S028909	Date Received:	28-FEB-08
Diameter:	8	Casing Depth:	30
Well Completion:	05-FEB-08	Well Owner:	Cadman Inc Klienfelder Inc
Well Type:	Resource Protection	Driller #:	Not Reported
Static Level:	0	Flow Rate (GPM):	0
Flow Type:	Not Reported	PSI:	0
Well Test:	Not Reported	Water Reclamation #:	8

V738
North
1/2 - 1 Mile
Lower

WA WELLS WALOG1000404208

Database:	Ecology Well Logs	Well Log ID:	519910
Well Tag:	Not Reported	Project Tag:	Not Reported
Notice of Intent #:	S028909	Date Received:	28-FEB-08
Diameter:	8	Casing Depth:	30
Well Completion:	05-FEB-08	Well Owner:	Cadman Inc Klienfelder Inc
Well Type:	Resource Protection	Driller #:	Not Reported
Static Level:	0	Flow Rate (GPM):	0
Flow Type:	Not Reported	PSI:	0
Well Test:	Not Reported	Water Reclamation #:	8

GEOCHECK® - PHYSICAL SETTING SOURCE MAP FINDINGS

Map ID
Direction
Distance
Elevation

Database EDR ID Number

V739
North
1/2 - 1 Mile
Lower

WA WELLS WALOG1000404211

Database:	Ecology Well Logs	Well Log ID:	519913
Well Tag:	Not Reported	Project Tag:	Not Reported
Notice of Intent #:	S028909	Date Received:	28-FEB-08
Diameter:	8	Casing Depth:	50
Well Completion:	01-FEB-08	Well Owner:	Cadman Inc Klienfelder Inc
Well Type:	Resource Protection	Driller #:	Not Reported
Static Level:	0	Flow Rate (GPM):	0
Flow Type:	Not Reported	PSI:	0
Well Test:	Not Reported	Water Reclamation #:	8

V740
North
1/2 - 1 Mile
Lower

WA WELLS WALOG1000404210

Database:	Ecology Well Logs	Well Log ID:	519912
Well Tag:	Not Reported	Project Tag:	Not Reported
Notice of Intent #:	S028909	Date Received:	28-FEB-08
Diameter:	8	Casing Depth:	30
Well Completion:	05-FEB-08	Well Owner:	Cadman Inc Klienfelder Inc
Well Type:	Resource Protection	Driller #:	Not Reported
Static Level:	0	Flow Rate (GPM):	0
Flow Type:	Not Reported	PSI:	0
Well Test:	Not Reported	Water Reclamation #:	8

V741
North
1/2 - 1 Mile
Lower

WA WELLS WALOG1000404207

Database:	Ecology Well Logs	Well Log ID:	519909
Well Tag:	Not Reported	Project Tag:	Not Reported
Notice of Intent #:	S028909	Date Received:	28-FEB-08
Diameter:	8	Casing Depth:	30
Well Completion:	05-FEB-08	Well Owner:	Cadman Inc Klienfelder Inc
Well Type:	Resource Protection	Driller #:	Not Reported
Static Level:	0	Flow Rate (GPM):	0
Flow Type:	Not Reported	PSI:	0
Well Test:	Not Reported	Water Reclamation #:	8

V742
North
1/2 - 1 Mile
Lower

WA WELLS WALOG1000394024

Database:	Ecology Well Logs	Well Log ID:	505965
Well Tag:	BAN035	Project Tag:	Not Reported
Notice of Intent #:	R072452	Date Received:	19-DEC-07
Diameter:	0	Casing Depth:	20.5

GEOCHECK® - PHYSICAL SETTING SOURCE MAP FINDINGS

Well Completion:	30-OCT-07	Well Owner:	City Of Redmond
Well Type:	Resource Protection	Driller #:	Not Reported
Static Level:	0	Flow Rate (GPM):	0
Flow Type:	Not Reported	PSI:	0
Well Test:	Not Reported	Water Reclamation #:	8

V743
North
1/2 - 1 Mile
Lower

WA WELLS WALOG1000386890

Database:	Ecology Well Logs	Well Log ID:	495705
Well Tag:	Not Reported	Project Tag:	Not Reported
Notice of Intent #:	S027052	Date Received:	10-AUG-07
Diameter:	0	Casing Depth:	11.5
Well Completion:	22-JUN-07	Well Owner:	Cadman Inc Klienfelder Inc
Well Type:	Resource Protection	Driller #:	Not Reported
Static Level:	0	Flow Rate (GPM):	0
Flow Type:	Not Reported	PSI:	0
Well Test:	Not Reported	Water Reclamation #:	8

V744
North
1/2 - 1 Mile
Lower

WA WELLS WALOG1000404206

Database:	Ecology Well Logs	Well Log ID:	519908
Well Tag:	Not Reported	Project Tag:	Not Reported
Notice of Intent #:	S028909	Date Received:	28-FEB-08
Diameter:	8	Casing Depth:	30
Well Completion:	05-FEB-08	Well Owner:	Cadman Inc Klienfelder Inc
Well Type:	Resource Protection	Driller #:	Not Reported
Static Level:	0	Flow Rate (GPM):	0
Flow Type:	Not Reported	PSI:	0
Well Test:	Not Reported	Water Reclamation #:	8

V745
North
1/2 - 1 Mile
Lower

WA WELLS WALOG1000404205

Database:	Ecology Well Logs	Well Log ID:	519907
Well Tag:	Not Reported	Project Tag:	Not Reported
Notice of Intent #:	S028909	Date Received:	28-FEB-08
Diameter:	8	Casing Depth:	30
Well Completion:	05-FEB-08	Well Owner:	Cadman Inc Klienfelder Inc
Well Type:	Resource Protection	Driller #:	Not Reported
Static Level:	0	Flow Rate (GPM):	0
Flow Type:	Not Reported	PSI:	0
Well Test:	Not Reported	Water Reclamation #:	8

GEOCHECK® - PHYSICAL SETTING SOURCE MAP FINDINGS

Map ID
Direction
Distance
Elevation

Database EDR ID Number

V746
North
1/2 - 1 Mile
Lower

WA WELLS WALOG1000404218

Database:	Ecology Well Logs	Well Log ID:	519921
Well Tag:	Not Reported	Project Tag:	Not Reported
Notice of Intent #:	A110832	Date Received:	28-FEB-08
Diameter:	8	Casing Depth:	30
Well Completion:	05-FEB-08	Well Owner:	Cadman Inc Klienfelder Inc
Well Type:	Decommissioning	Driller #:	Not Reported
Static Level:	0	Flow Rate (GPM):	0
Flow Type:	Not Reported	PSI:	0
Well Test:	Not Reported	Water Reclamation #:	8

V747
North
1/2 - 1 Mile
Lower

WA WELLS WALOG1000404217

Database:	Ecology Well Logs	Well Log ID:	519920
Well Tag:	Not Reported	Project Tag:	Not Reported
Notice of Intent #:	A110832	Date Received:	28-FEB-08
Diameter:	8	Casing Depth:	30
Well Completion:	05-FEB-08	Well Owner:	Cadman Inc Klienfelder Inc
Well Type:	Decommissioning	Driller #:	Not Reported
Static Level:	0	Flow Rate (GPM):	0
Flow Type:	Not Reported	PSI:	0
Well Test:	Not Reported	Water Reclamation #:	8

V748
North
1/2 - 1 Mile
Lower

WA WELLS WALOG1000571174

Database:	Ecology Well Logs	Well Log ID:	818160
Well Tag:	Not Reported	Project Tag:	Not Reported
Notice of Intent #:	SE45881	Date Received:	21-SEP-12
Diameter:	2.25	Casing Depth:	25
Well Completion:	02-JUL-12		
Well Owner:	City Of Redmond C/O Geoengineers Geoengineers		
Well Type:	Resource Protection	Driller #:	Not Reported
Static Level:	0	Flow Rate (GPM):	0
Flow Type:	Not Reported	PSI:	0
Well Test:	Not Reported	Water Reclamation #:	8

V749
North
1/2 - 1 Mile
Lower

WA WELLS WALOG1000404219

Database:	Ecology Well Logs	Well Log ID:	519922
Well Tag:	Not Reported	Project Tag:	Not Reported
Notice of Intent #:	A110832	Date Received:	28-FEB-08

GEOCHECK® - PHYSICAL SETTING SOURCE MAP FINDINGS

Diameter:	8	Casing Depth:	50
Well Completion:	05-FEB-08	Well Owner:	Cadman Inc Klienfelder Inc
Well Type:	Decommissioning	Driller #:	Not Reported
Static Level:	0	Flow Rate (GPM):	0
Flow Type:	Not Reported	PSI:	0
Well Test:	Not Reported	Water Reclamation #:	8

V750
North
1/2 - 1 Mile
Lower

WA WELLS WALOG1000404216

Database:	Ecology Well Logs	Well Log ID:	519918
Well Tag:	Not Reported	Project Tag:	Not Reported
Notice of Intent #:	A110832	Date Received:	28-FEB-08
Diameter:	8	Casing Depth:	30
Well Completion:	05-FEB-08	Well Owner:	Cadman Inc Klienfelder Inc
Well Type:	Decommissioning	Driller #:	Not Reported
Static Level:	0	Flow Rate (GPM):	0
Flow Type:	Not Reported	PSI:	0
Well Test:	Not Reported	Water Reclamation #:	8

V751
North
1/2 - 1 Mile
Lower

WA WELLS WALOG1000404213

Database:	Ecology Well Logs	Well Log ID:	519915
Well Tag:	Not Reported	Project Tag:	Not Reported
Notice of Intent #:	A110832	Date Received:	28-FEB-08
Diameter:	8	Casing Depth:	30
Well Completion:	05-FEB-08	Well Owner:	Cadman Inc Klienfelder Inc
Well Type:	Decommissioning	Driller #:	Not Reported
Static Level:	0	Flow Rate (GPM):	0
Flow Type:	Not Reported	PSI:	0
Well Test:	Not Reported	Water Reclamation #:	8

V752
North
1/2 - 1 Mile
Lower

WA WELLS WALOG1000404212

Database:	Ecology Well Logs	Well Log ID:	519914
Well Tag:	Not Reported	Project Tag:	Not Reported
Notice of Intent #:	S028909	Date Received:	28-FEB-08
Diameter:	8	Casing Depth:	50
Well Completion:	01-FEB-08	Well Owner:	Cadman Inc Klienfelder Inc
Well Type:	Resource Protection	Driller #:	Not Reported
Static Level:	0	Flow Rate (GPM):	0
Flow Type:	Not Reported	PSI:	0
Well Test:	Not Reported	Water Reclamation #:	8

GEOCHECK® - PHYSICAL SETTING SOURCE MAP FINDINGS

Map ID
 Direction
 Distance
 Elevation

Database EDR ID Number

V753
North
1/2 - 1 Mile
Lower

WA WELLS WALOG1000404215

Database:	Ecology Well Logs	Well Log ID:	519917
Well Tag:	Not Reported	Project Tag:	Not Reported
Notice of Intent #:	A110832	Date Received:	28-FEB-08
Diameter:	8	Casing Depth:	30
Well Completion:	05-FEB-08	Well Owner:	Cadman Inc Klienfelder Inc
Well Type:	Decommissioning	Driller #:	Not Reported
Static Level:	0	Flow Rate (GPM):	0
Flow Type:	Not Reported	PSI:	0
Well Test:	Not Reported	Water Reclamation #:	8

V754
North
1/2 - 1 Mile
Lower

WA WELLS WALOG1000404214

Database:	Ecology Well Logs	Well Log ID:	519916
Well Tag:	Not Reported	Project Tag:	Not Reported
Notice of Intent #:	A110832	Date Received:	28-FEB-08
Diameter:	8	Casing Depth:	30
Well Completion:	05-FEB-08	Well Owner:	Cadman Inc Klienfelder Inc
Well Type:	Decommissioning	Driller #:	Not Reported
Static Level:	0	Flow Rate (GPM):	0
Flow Type:	Not Reported	PSI:	0
Well Test:	Not Reported	Water Reclamation #:	8

755
North
1/2 - 1 Mile
Lower

FED USGS USGS40001267677

Organization ID:	USGS-WA	Type:	Well
Organization Name:	USGS Washington Water Science Center	HUC:	17110012
Monitor Location:	25N/06E-06Q02	Drainage Area Units:	Not Reported
Description:	Not Reported	Contrib Drainage Area Unts:	Not Reported
Drainage Area:	Not Reported	Formation Type:	Not Reported
Contrib Drainage Area:	Not Reported	Construction Date:	19750901
Aquifer:	Not Reported	Well Depth Units:	ft
Aquifer Type:	Not Reported	Well Hole Depth Units:	ft
Well Depth:	128		
Well Hole Depth:	128		

Ground water levels,Number of Measurements:	1	Level reading date:	1975-09-01
Feet below surface:	10	Feet to sea level:	Not Reported
Note:	Not Reported		

GEOCHECK® - PHYSICAL SETTING SOURCE MAP FINDINGS

Map ID
Direction
Distance
Elevation

Database EDR ID Number

W756
SSW
1/2 - 1 Mile
Higher

WA WELLS WALOG1000237971

Database:	Ecology Well Logs	Well Log ID:	310804
Well Tag:	AFM427	Project Tag:	Not Reported
Notice of Intent #:	R048996	Date Received:	25-JAN-01
Diameter:	0	Casing Depth:	24.5
Well Completion:	15-DEC-00	Well Owner:	Wa State Dept Of Transportation
Well Type:	Resource Protection	Driller #:	Not Reported
Static Level:	0	Flow Rate (GPM):	0
Flow Type:	Not Reported	PSI:	0
Well Test:	Not Reported	Water Reclamation #:	8

W757
SSW
1/2 - 1 Mile
Higher

WA WELLS WALOG1000095657

Database:	Ecology Well Logs	Well Log ID:	97496
Well Tag:	Not Reported	Project Tag:	Not Reported
Notice of Intent #:	A001165	Date Received:	01-AUG-95
Diameter:	36	Casing Depth:	0
Well Completion:	13-JUN-95	Well Owner:	Sacotte Construction, Inc.
Well Type:	Decommissioning	Driller #:	0852
Static Level:	0	Flow Rate (GPM):	0
Flow Type:	Not Reported	PSI:	0
Well Test:	Not Reported	Water Reclamation #:	8

W758
SSW
1/2 - 1 Mile
Higher

WA WELLS WALOG1000253363

Database:	Ecology Well Logs	Well Log ID:	328409
Well Tag:	Not Reported	Project Tag:	Not Reported
Notice of Intent #:	R048996	Date Received:	25-JAN-01
Diameter:	0	Casing Depth:	24.5
Well Completion:	15-DEC-00	Well Owner:	Wa State Dept Of Transportation
Well Type:	Resource Protection	Driller #:	Not Reported
Static Level:	0	Flow Rate (GPM):	0
Flow Type:	Not Reported	PSI:	0
Well Test:	Not Reported	Water Reclamation #:	8

W759
SSW
1/2 - 1 Mile
Higher

WA WELLS WALOG1000237983

Database:	Ecology Well Logs	Well Log ID:	310817
Well Tag:	AFM428	Project Tag:	Not Reported
Notice of Intent #:	R048996	Date Received:	25-JAN-01
Diameter:	0	Casing Depth:	23.5

GEOCHECK® - PHYSICAL SETTING SOURCE MAP FINDINGS

Well Completion:	19-DEC-00	Well Owner:	Wa State Dept Of Transportation
Well Type:	Resource Protection	Driller #:	Not Reported
Static Level:	0	Flow Rate (GPM):	0
Flow Type:	Not Reported	PSI:	0
Well Test:	Not Reported	Water Reclamation #:	8

W760
SSW
1/2 - 1 Mile
Higher

WA WELLS WALOG1000089857

Database:	Ecology Well Logs	Well Log ID:	91137
Well Tag:	Not Reported	Project Tag:	Not Reported
Notice of Intent #:	A001834	Date Received:	19-JUL-94
Diameter:	6	Casing Depth:	330
Well Completion:	12-JUL-94	Well Owner:	English Cove Associates
Well Type:	Decommissioning	Driller #:	0852
Static Level:	0	Flow Rate (GPM):	0
Flow Type:	Not Reported	PSI:	0
Well Test:	Not Reported	Water Reclamation #:	8

W761
SSW
1/2 - 1 Mile
Higher

WA WELLS WALOG1000089856

Database:	Ecology Well Logs	Well Log ID:	91136
Well Tag:	Not Reported	Project Tag:	Not Reported
Notice of Intent #:	A001163	Date Received:	19-JUL-94
Diameter:	4	Casing Depth:	20
Well Completion:	12-JUL-94	Well Owner:	English Cove Associates
Well Type:	Decommissioning	Driller #:	0852
Static Level:	0	Flow Rate (GPM):	0
Flow Type:	Not Reported	PSI:	0
Well Test:	Not Reported	Water Reclamation #:	8

W762
SSW
1/2 - 1 Mile
Higher

WA WELLS WALOG1000095656

Database:	Ecology Well Logs	Well Log ID:	97495
Well Tag:	Not Reported	Project Tag:	Not Reported
Notice of Intent #:	A001164	Date Received:	01-AUG-95
Diameter:	0	Casing Depth:	66
Well Completion:	13-JUN-95	Well Owner:	Sacotte Construction, Inc.
Well Type:	Decommissioning	Driller #:	0852
Static Level:	0	Flow Rate (GPM):	0
Flow Type:	Not Reported	PSI:	0
Well Test:	Not Reported	Water Reclamation #:	8

GEOCHECK® - PHYSICAL SETTING SOURCE MAP FINDINGS

Map ID
Direction
Distance
Elevation

Database EDR ID Number

W763
SSW
1/2 - 1 Mile
Higher

WA WELLS WALOG100089858

Database:	Ecology Well Logs	Well Log ID:	91138
Well Tag:	Not Reported	Project Tag:	Not Reported
Notice of Intent #:	A001836	Date Received:	19-JUL-94
Diameter:	6	Casing Depth:	75
Well Completion:	11-JUL-94	Well Owner:	English Cove Associates
Well Type:	Decommissioning	Driller #:	0852
Static Level:	0	Flow Rate (GPM):	0
Flow Type:	Not Reported	PSI:	0
Well Test:	Not Reported	Water Reclamation #:	8

W764
SSW
1/2 - 1 Mile
Higher

WA WELLS WALOG1000271359

Database:	Ecology Well Logs	Well Log ID:	348189
Well Tag:	Not Reported	Project Tag:	Not Reported
Notice of Intent #:	S014858	Date Received:	02-DEC-02
Diameter:	0	Casing Depth:	20.5
Well Completion:	26-JUN-02	Well Owner:	Wa State Dept Of Transportation
Well Type:	Resource Protection	Driller #:	Not Reported
Static Level:	0	Flow Rate (GPM):	0
Flow Type:	Not Reported	PSI:	0
Well Test:	Not Reported	Water Reclamation #:	8

W765
SSW
1/2 - 1 Mile
Higher

WA WELLS WALOG1000294155

Database:	Ecology Well Logs	Well Log ID:	374636
Well Tag:	Not Reported	Project Tag:	Not Reported
Notice of Intent #:	S023912	Date Received:	29-JAN-04
Diameter:	0	Casing Depth:	6
Well Completion:	18-NOV-03	Well Owner:	Wa State Dept Of Transportation
Well Type:	Resource Protection	Driller #:	Not Reported
Static Level:	0	Flow Rate (GPM):	0
Flow Type:	Not Reported	PSI:	0
Well Test:	Not Reported	Water Reclamation #:	8

W766
SSW
1/2 - 1 Mile
Higher

WA WELLS WALOG1000294154

Database:	Ecology Well Logs	Well Log ID:	374635
Well Tag:	Not Reported	Project Tag:	Not Reported
Notice of Intent #:	S023912	Date Received:	29-JAN-04
Diameter:	0	Casing Depth:	3.5

GEOCHECK® - PHYSICAL SETTING SOURCE MAP FINDINGS

Well Completion:	18-NOV-03	Well Owner:	Wa State Dept Of Transportation
Well Type:	Resource Protection	Driller #:	Not Reported
Static Level:	0	Flow Rate (GPM):	0
Flow Type:	Not Reported	PSI:	0
Well Test:	Not Reported	Water Reclamation #:	8

W767
SSW
1/2 - 1 Mile
Higher

WA WELLS WALOG1000294157

Database:	Ecology Well Logs	Well Log ID:	374638
Well Tag:	Not Reported	Project Tag:	Not Reported
Notice of Intent #:	S023912	Date Received:	29-JAN-04
Diameter:	3.5	Casing Depth:	26.3
Well Completion:	18-NOV-03	Well Owner:	Wa State Dept Of Transportation
Well Type:	Resource Protection	Driller #:	Not Reported
Static Level:	0	Flow Rate (GPM):	0
Flow Type:	Not Reported	PSI:	0
Well Test:	Not Reported	Water Reclamation #:	8

W768
SSW
1/2 - 1 Mile
Higher

WA WELLS WALOG1000294156

Database:	Ecology Well Logs	Well Log ID:	374637
Well Tag:	Not Reported	Project Tag:	Not Reported
Notice of Intent #:	S023912	Date Received:	29-JAN-04
Diameter:	3.5	Casing Depth:	20.4
Well Completion:	18-NOV-03	Well Owner:	Wa State Dept Of Transportation
Well Type:	Resource Protection	Driller #:	Not Reported
Static Level:	0	Flow Rate (GPM):	0
Flow Type:	Not Reported	PSI:	0
Well Test:	Not Reported	Water Reclamation #:	8

W769
SSW
1/2 - 1 Mile
Higher

WA WELLS WALOG1000271362

Database:	Ecology Well Logs	Well Log ID:	348192
Well Tag:	Not Reported	Project Tag:	Not Reported
Notice of Intent #:	S014858	Date Received:	02-DEC-02
Diameter:	0	Casing Depth:	26
Well Completion:	16-JUL-02	Well Owner:	Wa State Dept Of Transportation
Well Type:	Resource Protection	Driller #:	Not Reported
Static Level:	0	Flow Rate (GPM):	0
Flow Type:	Not Reported	PSI:	0
Well Test:	Not Reported	Water Reclamation #:	8

GEOCHECK® - PHYSICAL SETTING SOURCE MAP FINDINGS

Map ID
 Direction
 Distance
 Elevation

Database EDR ID Number

W770
SSW
1/2 - 1 Mile
Higher

WA WELLS WALOG1000271360

Database:	Ecology Well Logs	Well Log ID:	348190
Well Tag:	Not Reported	Project Tag:	Not Reported
Notice of Intent #:	S014858	Date Received:	02-DEC-02
Diameter:	0	Casing Depth:	23
Well Completion:	16-JUL-02	Well Owner:	Wa State Dept Of Transportation
Well Type:	Resource Protection	Driller #:	Not Reported
Static Level:	0	Flow Rate (GPM):	0
Flow Type:	Not Reported	PSI:	0
Well Test:	Not Reported	Water Reclamation #:	8

W771
SSW
1/2 - 1 Mile
Higher

WA WELLS WALOG1000271364

Database:	Ecology Well Logs	Well Log ID:	348194
Well Tag:	Not Reported	Project Tag:	Not Reported
Notice of Intent #:	S014858	Date Received:	02-DEC-02
Diameter:	0	Casing Depth:	47
Well Completion:	19-MAR-02	Well Owner:	Wa State Dept Of Transportation
Well Type:	Resource Protection	Driller #:	Not Reported
Static Level:	0	Flow Rate (GPM):	0
Flow Type:	Not Reported	PSI:	0
Well Test:	Not Reported	Water Reclamation #:	8

W772
SSW
1/2 - 1 Mile
Higher

WA WELLS WALOG1000271363

Database:	Ecology Well Logs	Well Log ID:	348193
Well Tag:	Not Reported	Project Tag:	Not Reported
Notice of Intent #:	S014858	Date Received:	02-DEC-02
Diameter:	0	Casing Depth:	30
Well Completion:	20-MAR-02	Well Owner:	Wa State Dept Of Transportation
Well Type:	Resource Protection	Driller #:	Not Reported
Static Level:	0	Flow Rate (GPM):	0
Flow Type:	Not Reported	PSI:	0
Well Test:	Not Reported	Water Reclamation #:	8

773
NNE
1/2 - 1 Mile
Lower

FED USGS USGS40001267628

Organization ID:	USGS-WA		
Organization Name:	USGS Washington Water Science Center		
Monitor Location:	26N/06E-05N01	Type:	Well
Description:	Not Reported	HUC:	17110012

GEOCHECK® - PHYSICAL SETTING SOURCE MAP FINDINGS

Drainage Area:	Not Reported	Drainage Area Units:	Not Reported
Contrib Drainage Area:	Not Reported	Contrib Drainage Area Unts:	Not Reported
Aquifer:	Not Reported	Formation Type:	Not Reported
Aquifer Type:	Not Reported	Construction Date:	19540101
Well Depth:	36	Well Depth Units:	ft
Well Hole Depth:	Not Reported	Well Hole Depth Units:	Not Reported

Ground water levels,Number of Measurements:	1	Level reading date:	1954-01-01
Feet below surface:	17	Feet to sea level:	Not Reported
Note:	Not Reported		

X774
NW
1/2 - 1 Mile
Lower

WA WELLS WA110000013623

Database:	Water Wells	PWS ID:	22150
Source #:	01	Source Name:	CEDAR LAWNS MEM. PRK
Source Status:	Active	Source Type:	Ground Water - Well
Source Use:	Permanent	Date Source Effective:	01/01/1970
Date Source Inactive:	Not Reported	Water Resource Inventory Area:	Cedar-Sammamish
Well Depth:	35	Source Susceptibility:	High Susceptibility to Contaminants
System Name:	CEDAR LAWNS MEMORIAL PARK	Public Water System Group:	B
System Type:	Group B Water System	Full Time Res Pop:	5
Total Population Served:	5	Total Connections:	2
PWS Status:	Active	Residential Connections:	2
DOE Well Tag:	Not Reported	Capacity (GPM):	Not Reported
Influenced by Droughts:	Not Reported	Influenced by Flooding:	Not Reported
Influenced by Surface Water:	U		

X775
NW
1/2 - 1 Mile
Lower

WA WELLS WA110000013624

Database:	Water Wells	PWS ID:	22150
Source #:	02	Source Name:	IRRIGATION WELL
Source Status:	Active	Source Type:	Ground Water - Well
Source Use:	Seasonal	Date Source Effective:	01/01/1970
Date Source Inactive:	Not Reported	Water Resource Inventory Area:	Cedar-Sammamish
Well Depth:	92	Source Susceptibility:	High Susceptibility to Contaminants
System Name:	CEDAR LAWNS MEMORIAL PARK	Public Water System Group:	B
System Type:	Group B Water System	Full Time Res Pop:	5
Total Population Served:	5	Total Connections:	2
PWS Status:	Active	Residential Connections:	2
DOE Well Tag:	Not Reported	Capacity (GPM):	75
Influenced by Droughts:	Not Reported	Influenced by Flooding:	Not Reported
Influenced by Surface Water:	U		

X776
NW
1/2 - 1 Mile
Lower

WA WELLS WALOG1000295729

Database:	Ecology Well Logs	Well Log ID:	376290
Well Tag:	Not Reported	Project Tag:	Not Reported

GEOCHECK® - PHYSICAL SETTING SOURCE MAP FINDINGS

Notice of Intent #:	E000324	Date Received:	02-MAR-04
Diameter:	2	Casing Depth:	20
Well Completion:	22-NOV-02	Well Owner:	Cary Falk
Well Type:	Resource Protection	Driller #:	Not Reported
Static Level:	0	Flow Rate (GPM):	0
Flow Type:	Not Reported	PSI:	0
Well Test:	Not Reported	Water Reclamation #:	8

X777
NW
1/2 - 1 Mile
Lower

WA WELLS WALOG1000295730

Database:	Ecology Well Logs	Well Log ID:	376291
Well Tag:	Not Reported	Project Tag:	Not Reported
Notice of Intent #:	A063224	Date Received:	02-MAR-04
Diameter:	2	Casing Depth:	20
Well Completion:	22-NOV-02	Well Owner:	Cary Falk
Well Type:	Decommissioning	Driller #:	Not Reported
Static Level:	0	Flow Rate (GPM):	0
Flow Type:	Not Reported	PSI:	0
Well Test:	Not Reported	Water Reclamation #:	8

X778
NW
1/2 - 1 Mile
Lower

WA WELLS WALOG1000295731

Database:	Ecology Well Logs	Well Log ID:	376292
Well Tag:	Not Reported	Project Tag:	Not Reported
Notice of Intent #:	A063224	Date Received:	02-MAR-04
Diameter:	2	Casing Depth:	20
Well Completion:	22-NOV-02	Well Owner:	Cary Falk
Well Type:	Decommissioning	Driller #:	Not Reported
Static Level:	0	Flow Rate (GPM):	0
Flow Type:	Not Reported	PSI:	0
Well Test:	Not Reported	Water Reclamation #:	8

X779
NW
1/2 - 1 Mile
Lower

WA WELLS WALOG1000295728

Database:	Ecology Well Logs	Well Log ID:	376289
Well Tag:	Not Reported	Project Tag:	Not Reported
Notice of Intent #:	E000324	Date Received:	02-MAR-04
Diameter:	2	Casing Depth:	20
Well Completion:	22-NOV-02	Well Owner:	Cary Falk
Well Type:	Resource Protection	Driller #:	Not Reported
Static Level:	0	Flow Rate (GPM):	0
Flow Type:	Not Reported	PSI:	0
Well Test:	Not Reported	Water Reclamation #:	8

GEOCHECK® - PHYSICAL SETTING SOURCE MAP FINDINGS

Map ID
Direction
Distance
Elevation

Database EDR ID Number

X780
NW
1/2 - 1 Mile
Lower

WA WELLS WALOG1000281350

Database:	Ecology Well Logs	Well Log ID:	360046
Well Tag:	Not Reported	Project Tag:	Not Reported
Notice of Intent #:	A063221	Date Received:	07-MAY-03
Diameter:	2	Casing Depth:	17
Well Completion:	22-NOV-02	Well Owner:	Access Investments
Well Type:	Decommissioning	Driller #:	Not Reported
Static Level:	0	Flow Rate (GPM):	0
Flow Type:	Not Reported	PSI:	0
Well Test:	Not Reported	Water Reclamation #:	8

X781
NW
1/2 - 1 Mile
Lower

WA WELLS WALOG1000295726

Database:	Ecology Well Logs	Well Log ID:	376287
Well Tag:	Not Reported	Project Tag:	Not Reported
Notice of Intent #:	E000324	Date Received:	02-MAR-04
Diameter:	2	Casing Depth:	20
Well Completion:	22-NOV-02	Well Owner:	Cary Falk
Well Type:	Resource Protection	Driller #:	Not Reported
Static Level:	0	Flow Rate (GPM):	0
Flow Type:	Not Reported	PSI:	0
Well Test:	Not Reported	Water Reclamation #:	8

X782
NW
1/2 - 1 Mile
Lower

WA WELLS WALOG1000295727

Database:	Ecology Well Logs	Well Log ID:	376288
Well Tag:	Not Reported	Project Tag:	Not Reported
Notice of Intent #:	E000324	Date Received:	02-MAR-04
Diameter:	2	Casing Depth:	20
Well Completion:	22-NOV-02	Well Owner:	Cary Falk
Well Type:	Resource Protection	Driller #:	Not Reported
Static Level:	0	Flow Rate (GPM):	0
Flow Type:	Not Reported	PSI:	0
Well Test:	Not Reported	Water Reclamation #:	8

X783
NW
1/2 - 1 Mile
Lower

WA WELLS WALOG1000394023

Database:	Ecology Well Logs	Well Log ID:	505964
Well Tag:	BAN034	Project Tag:	Not Reported
Notice of Intent #:	R072453	Date Received:	19-DEC-07
Diameter:	0	Casing Depth:	20.5

GEOCHECK® - PHYSICAL SETTING SOURCE MAP FINDINGS

Well Completion:	29-OCT-07	Well Owner:	City Of Redmond
Well Type:	Resource Protection	Driller #:	Not Reported
Static Level:	0	Flow Rate (GPM):	0
Flow Type:	Not Reported	PSI:	0
Well Test:	Not Reported	Water Reclamation #:	8

X784
NW
1/2 - 1 Mile
Lower

WA WELLS WALOG1000394027

Database:	Ecology Well Logs	Well Log ID:	505969
Well Tag:	BAN038	Project Tag:	Not Reported
Notice of Intent #:	R072454	Date Received:	19-DEC-07
Diameter:	0	Casing Depth:	20
Well Completion:	30-OCT-07	Well Owner:	City Of Redmond
Well Type:	Resource Protection	Driller #:	Not Reported
Static Level:	0	Flow Rate (GPM):	0
Flow Type:	Not Reported	PSI:	0
Well Test:	Not Reported	Water Reclamation #:	8

X785
NW
1/2 - 1 Mile
Lower

WA WELLS WALOG1000619972

Database:	Ecology Well Logs	Well Log ID:	917411
Well Tag:	Not Reported	Project Tag:	SB1
Notice of Intent #:	EE04948	Date Received:	02-APR-14
Diameter:	2.25	Casing Depth:	10
Well Completion:	08-MAR-14	Well Owner:	Everest Properties
Well Type:	Resource Protection	Driller #:	3152
Static Level:	4.1	Flow Rate (GPM):	0
Flow Type:	Static Level	PSI:	0
Well Test:	Not Reported	Water Reclamation #:	8

X786
NW
1/2 - 1 Mile
Lower

WA WELLS WALOG1000394022

Database:	Ecology Well Logs	Well Log ID:	505963
Well Tag:	BAN033	Project Tag:	Not Reported
Notice of Intent #:	R072453	Date Received:	19-DEC-07
Diameter:	0	Casing Depth:	20.5
Well Completion:	29-OCT-07	Well Owner:	City Of Redmond
Well Type:	Resource Protection	Driller #:	Not Reported
Static Level:	0	Flow Rate (GPM):	0
Flow Type:	Not Reported	PSI:	0
Well Test:	Not Reported	Water Reclamation #:	8

GEOCHECK® - PHYSICAL SETTING SOURCE MAP FINDINGS

Map ID
 Direction
 Distance
 Elevation

Database EDR ID Number

X787
NW
1/2 - 1 Mile
Lower

WA WELLS WALOG1000295732

Database:	Ecology Well Logs	Well Log ID:	376293
Well Tag:	Not Reported	Project Tag:	Not Reported
Notice of Intent #:	A063224	Date Received:	02-MAR-04
Diameter:	2	Casing Depth:	20
Well Completion:	22-NOV-02	Well Owner:	Cary Falk
Well Type:	Decommissioning	Driller #:	Not Reported
Static Level:	0	Flow Rate (GPM):	0
Flow Type:	Not Reported	PSI:	0
Well Test:	Not Reported	Water Reclamation #:	8

X788
NW
1/2 - 1 Mile
Lower

WA WELLS WALOG1000295733

Database:	Ecology Well Logs	Well Log ID:	376294
Well Tag:	Not Reported	Project Tag:	Not Reported
Notice of Intent #:	A063224	Date Received:	02-MAR-04
Diameter:	2	Casing Depth:	20
Well Completion:	22-NOV-02	Well Owner:	Cary Falk
Well Type:	Decommissioning	Driller #:	Not Reported
Static Level:	0	Flow Rate (GPM):	0
Flow Type:	Not Reported	PSI:	0
Well Test:	Not Reported	Water Reclamation #:	8

X789
NW
1/2 - 1 Mile
Lower

WA WELLS WALOG1000394021

Database:	Ecology Well Logs	Well Log ID:	505961
Well Tag:	BAN032	Project Tag:	Not Reported
Notice of Intent #:	R072474	Date Received:	19-DEC-07
Diameter:	0	Casing Depth:	20.5
Well Completion:	28-OCT-07	Well Owner:	City Of Redmond
Well Type:	Resource Protection	Driller #:	Not Reported
Static Level:	0	Flow Rate (GPM):	0
Flow Type:	Not Reported	PSI:	0
Well Test:	Not Reported	Water Reclamation #:	8

X790
NW
1/2 - 1 Mile
Lower

WA WELLS WALOG1000281349

Database:	Ecology Well Logs	Well Log ID:	360045
Well Tag:	Not Reported	Project Tag:	Not Reported
Notice of Intent #:	A063221	Date Received:	07-MAY-03
Diameter:	2	Casing Depth:	16

GEOCHECK® - PHYSICAL SETTING SOURCE MAP FINDINGS

Well Completion:	22-NOV-02	Well Owner:	Access Investments
Well Type:	Decommissioning	Driller #:	Not Reported
Static Level:	0	Flow Rate (GPM):	0
Flow Type:	Not Reported	PSI:	0
Well Test:	Not Reported	Water Reclamation #:	8

X791
NW
1/2 - 1 Mile
Lower

WA WELLS WALOG1000281339

Database:	Ecology Well Logs	Well Log ID:	360035
Well Tag:	Not Reported	Project Tag:	Not Reported
Notice of Intent #:	E000321	Date Received:	07-MAY-03
Diameter:	2	Casing Depth:	16
Well Completion:	22-NOV-02	Well Owner:	Access Investments
Well Type:	Resource Protection	Driller #:	Not Reported
Static Level:	0	Flow Rate (GPM):	0
Flow Type:	Not Reported	PSI:	0
Well Test:	Not Reported	Water Reclamation #:	8

X792
NW
1/2 - 1 Mile
Lower

WA WELLS WALOG1000281340

Database:	Ecology Well Logs	Well Log ID:	360036
Well Tag:	Not Reported	Project Tag:	Not Reported
Notice of Intent #:	E000321	Date Received:	07-MAY-03
Diameter:	2	Casing Depth:	9
Well Completion:	22-NOV-02	Well Owner:	Access Investments
Well Type:	Resource Protection	Driller #:	Not Reported
Static Level:	0	Flow Rate (GPM):	0
Flow Type:	Not Reported	PSI:	0
Well Test:	Not Reported	Water Reclamation #:	8

X793
NW
1/2 - 1 Mile
Lower

WA WELLS WALOG1000281341

Database:	Ecology Well Logs	Well Log ID:	360037
Well Tag:	Not Reported	Project Tag:	Not Reported
Notice of Intent #:	E000321	Date Received:	07-MAY-03
Diameter:	2	Casing Depth:	13
Well Completion:	22-NOV-02	Well Owner:	Access Investments
Well Type:	Resource Protection	Driller #:	Not Reported
Static Level:	0	Flow Rate (GPM):	0
Flow Type:	Not Reported	PSI:	0
Well Test:	Not Reported	Water Reclamation #:	8

GEOCHECK® - PHYSICAL SETTING SOURCE MAP FINDINGS

Map ID
Direction
Distance
Elevation

Database EDR ID Number

X794
NW
1/2 - 1 Mile
Lower

WA WELLS WALOG1000220742

Database:	Ecology Well Logs	Well Log ID:	289069
Well Tag:	Not Reported	Project Tag:	Not Reported
Notice of Intent #:	Not Reported	Date Received:	Not Reported
Diameter:	9	Casing Depth:	0
Well Completion:	Not Reported	Well Owner:	Hos Brothers (City Of Redmont)
Well Type:	Resource Protection	Driller #:	Not Reported
Static Level:	0	Flow Rate (GPM):	0
Flow Type:	Not Reported	PSI:	0
Well Test:	Not Reported	Water Reclamation #:	8

X795
NW
1/2 - 1 Mile
Lower

WA WELLS WALOG1000190551

Database:	Ecology Well Logs	Well Log ID:	235940
Well Tag:	Not Reported	Project Tag:	Not Reported
Notice of Intent #:	021149	Date Received:	14-JAN-00
Diameter:	30	Casing Depth:	30
Well Completion:	28-DEC-99	Well Owner:	Bentall Usa Llc
Well Type:	Water	Driller #:	Not Reported
Static Level:	0	Flow Rate (GPM):	0
Flow Type:	Not Reported	PSI:	0
Well Test:	Not Reported	Water Reclamation #:	8

X796
NW
1/2 - 1 Mile
Lower

WA WELLS WALOG1000199337

Database:	Ecology Well Logs	Well Log ID:	246891
Well Tag:	Not Reported	Project Tag:	Not Reported
Notice of Intent #:	Not Reported	Date Received:	14-JAN-00
Diameter:	30	Casing Depth:	30
Well Completion:	28-DEC-99	Well Owner:	Bentall Usa Llc
Well Type:	Water	Driller #:	Not Reported
Static Level:	0	Flow Rate (GPM):	0
Flow Type:	Not Reported	PSI:	0
Well Test:	Not Reported	Water Reclamation #:	8

X797
NW
1/2 - 1 Mile
Lower

WA WELLS WALOG1000220741

Database:	Ecology Well Logs	Well Log ID:	289068
Well Tag:	Not Reported	Project Tag:	Not Reported
Notice of Intent #:	Not Reported	Date Received:	Not Reported
Diameter:	9	Casing Depth:	0

GEOCHECK® - PHYSICAL SETTING SOURCE MAP FINDINGS

Well Completion:	Not Reported	Well Owner:	Hos Brothers (City Of Redmont)
Well Type:	Resource Protection	Driller #:	Not Reported
Static Level:	0	Flow Rate (GPM):	0
Flow Type:	Not Reported	PSI:	0
Well Test:	Not Reported	Water Reclamation #:	8

X798
NW
1/2 - 1 Mile
Lower

WA WELLS WALOG1000281346

Database:	Ecology Well Logs	Well Log ID:	360042
Well Tag:	Not Reported	Project Tag:	Not Reported
Notice of Intent #:	A063221	Date Received:	07-MAY-03
Diameter:	2	Casing Depth:	9
Well Completion:	22-NOV-02	Well Owner:	Access Investments
Well Type:	Decommissioning	Driller #:	Not Reported
Static Level:	0	Flow Rate (GPM):	0
Flow Type:	Not Reported	PSI:	0
Well Test:	Not Reported	Water Reclamation #:	8

X799
NW
1/2 - 1 Mile
Lower

WA WELLS WALOG1000281347

Database:	Ecology Well Logs	Well Log ID:	360043
Well Tag:	Not Reported	Project Tag:	Not Reported
Notice of Intent #:	A063221	Date Received:	07-MAY-03
Diameter:	2	Casing Depth:	12
Well Completion:	22-NOV-02	Well Owner:	Access Investments
Well Type:	Decommissioning	Driller #:	Not Reported
Static Level:	0	Flow Rate (GPM):	0
Flow Type:	Not Reported	PSI:	0
Well Test:	Not Reported	Water Reclamation #:	8

X800
NW
1/2 - 1 Mile
Lower

WA WELLS WALOG1000281348

Database:	Ecology Well Logs	Well Log ID:	360044
Well Tag:	Not Reported	Project Tag:	Not Reported
Notice of Intent #:	A063221	Date Received:	07-MAY-03
Diameter:	2	Casing Depth:	16
Well Completion:	22-NOV-02	Well Owner:	Access Investments
Well Type:	Decommissioning	Driller #:	Not Reported
Static Level:	0	Flow Rate (GPM):	0
Flow Type:	Not Reported	PSI:	0
Well Test:	Not Reported	Water Reclamation #:	8

GEOCHECK® - PHYSICAL SETTING SOURCE MAP FINDINGS

Map ID
Direction
Distance
Elevation

Database EDR ID Number

X801
NW
1/2 - 1 Mile
Lower

WA WELLS WALOG1000281345

Database:	Ecology Well Logs	Well Log ID:	360041
Well Tag:	Not Reported	Project Tag:	Not Reported
Notice of Intent #:	A063221	Date Received:	07-MAY-03
Diameter:	2	Casing Depth:	16
Well Completion:	22-NOV-02	Well Owner:	Access Investments
Well Type:	Decommissioning	Driller #:	Not Reported
Static Level:	0	Flow Rate (GPM):	0
Flow Type:	Not Reported	PSI:	0
Well Test:	Not Reported	Water Reclamation #:	8

X802
NW
1/2 - 1 Mile
Lower

WA WELLS WALOG1000281342

Database:	Ecology Well Logs	Well Log ID:	360038
Well Tag:	Not Reported	Project Tag:	Not Reported
Notice of Intent #:	E000321	Date Received:	07-MAY-03
Diameter:	2	Casing Depth:	16
Well Completion:	22-NOV-02	Well Owner:	Access Investments
Well Type:	Resource Protection	Driller #:	Not Reported
Static Level:	0	Flow Rate (GPM):	0
Flow Type:	Not Reported	PSI:	0
Well Test:	Not Reported	Water Reclamation #:	8

X803
NW
1/2 - 1 Mile
Lower

WA WELLS WALOG1000281343

Database:	Ecology Well Logs	Well Log ID:	360039
Well Tag:	Not Reported	Project Tag:	Not Reported
Notice of Intent #:	E000321	Date Received:	07-MAY-03
Diameter:	2	Casing Depth:	18
Well Completion:	22-NOV-02	Well Owner:	Access Investments
Well Type:	Resource Protection	Driller #:	Not Reported
Static Level:	0	Flow Rate (GPM):	0
Flow Type:	Not Reported	PSI:	0
Well Test:	Not Reported	Water Reclamation #:	8

X804
NW
1/2 - 1 Mile
Lower

WA WELLS WALOG1000281344

Database:	Ecology Well Logs	Well Log ID:	360040
Well Tag:	Not Reported	Project Tag:	Not Reported
Notice of Intent #:	E000321	Date Received:	07-MAY-03
Diameter:	2	Casing Depth:	17

GEOCHECK® - PHYSICAL SETTING SOURCE MAP FINDINGS

Well Completion:	22-NOV-02	Well Owner:	Access Investments
Well Type:	Resource Protection	Driller #:	Not Reported
Static Level:	0	Flow Rate (GPM):	0
Flow Type:	Not Reported	PSI:	0
Well Test:	Not Reported	Water Reclamation #:	8

X805
NW
1/2 - 1 Mile
Lower

WA WELLS WALOG1000623323

Database:	Ecology Well Logs	Well Log ID:	921268
Well Tag:	Not Reported	Project Tag:	Not Reported
Notice of Intent #:	AE26087	Date Received:	29-APR-14
Diameter:	2.25	Casing Depth:	10
Well Completion:	23-MAR-14	Well Owner:	Parking Lot C-O Epi
Well Type:	Decommissioning	Driller #:	2501
Static Level:	7	Flow Rate (GPM):	0
Flow Type:	Static Level	PSI:	0
Well Test:	Not Reported	Water Reclamation #:	8

X806
NW
1/2 - 1 Mile
Lower

WA WELLS WALOG1000623347

Database:	Ecology Well Logs	Well Log ID:	921292
Well Tag:	Not Reported	Project Tag:	Not Reported
Notice of Intent #:	AE26087	Date Received:	29-APR-14
Diameter:	2.25	Casing Depth:	10
Well Completion:	23-MAR-14	Well Owner:	Parking Lot C-O Epi
Well Type:	Decommissioning	Driller #:	2501
Static Level:	7	Flow Rate (GPM):	0
Flow Type:	Static Level	PSI:	0
Well Test:	Not Reported	Water Reclamation #:	8

X807
NW
1/2 - 1 Mile
Lower

WA WELLS WALOG1000691300

Database:	Ecology Well Logs	Well Log ID:	1082410
Well Tag:	Not Reported	Project Tag:	B3
Notice of Intent #:	SE56189	Date Received:	05-NOV-15
Diameter:	2.25	Casing Depth:	17
Well Completion:	12-OCT-15	Well Owner:	Us Postal Service
Well Type:	Resource Protection	Driller #:	3178
Static Level:	0	Flow Rate (GPM):	0
Flow Type:	Not Reported	PSI:	0
Well Test:	Not Reported	Water Reclamation #:	8

GEOCHECK® - PHYSICAL SETTING SOURCE MAP FINDINGS

Map ID
Direction
Distance
Elevation

Database EDR ID Number

X808
NW
1/2 - 1 Mile
Lower

WA WELLS WALOG1000623304

Database:	Ecology Well Logs	Well Log ID:	921249
Well Tag:	Not Reported	Project Tag:	Not Reported
Notice of Intent #:	AE26087	Date Received:	29-APR-14
Diameter:	2.25	Casing Depth:	10
Well Completion:	23-MAR-14	Well Owner:	Parking Lot C-O Epi
Well Type:	Decommissioning	Driller #:	2501
Static Level:	7	Flow Rate (GPM):	0
Flow Type:	Static Level	PSI:	0
Well Test:	Not Reported	Water Reclamation #:	8

X809
NW
1/2 - 1 Mile
Lower

WA WELLS WALOG1000623321

Database:	Ecology Well Logs	Well Log ID:	921266
Well Tag:	Not Reported	Project Tag:	Not Reported
Notice of Intent #:	EE04992	Date Received:	29-APR-14
Diameter:	2.25	Casing Depth:	10
Well Completion:	23-MAR-14	Well Owner:	Parking Lot C-O Epi
Well Type:	Resource Protection	Driller #:	2501
Static Level:	7	Flow Rate (GPM):	0
Flow Type:	Static Level	PSI:	0
Well Test:	Not Reported	Water Reclamation #:	8

X810
NW
1/2 - 1 Mile
Lower

WA WELLS WALOG1000623322

Database:	Ecology Well Logs	Well Log ID:	921267
Well Tag:	Not Reported	Project Tag:	Not Reported
Notice of Intent #:	EE04992	Date Received:	29-APR-14
Diameter:	2.25	Casing Depth:	10
Well Completion:	23-MAR-14	Well Owner:	Parking Lot C-O Epi
Well Type:	Resource Protection	Driller #:	2501
Static Level:	7	Flow Rate (GPM):	0
Flow Type:	Static Level	PSI:	0
Well Test:	Not Reported	Water Reclamation #:	8

X811
NW
1/2 - 1 Mile
Lower

WA WELLS WALOG1000691349

Database:	Ecology Well Logs	Well Log ID:	1082471
Well Tag:	Not Reported	Project Tag:	B4
Notice of Intent #:	SE56189	Date Received:	05-NOV-15
Diameter:	2.25	Casing Depth:	19

GEOCHECK® - PHYSICAL SETTING SOURCE MAP FINDINGS

Well Completion:	12-OCT-15	Well Owner:	Us Postal Service
Well Type:	Resource Protection	Driller #:	3178
Static Level:	0	Flow Rate (GPM):	0
Flow Type:	Not Reported	PSI:	0
Well Test:	Not Reported	Water Reclamation #:	8

X812
NW
1/2 - 1 Mile
Lower

WA WELLS WALOG1000735943

Database:	Ecology Well Logs	Well Log ID:	1590626
Well Tag:	Not Reported	Project Tag:	Not Reported
Notice of Intent #:	AE38919	Date Received:	01-SEP-16
Diameter:	6	Casing Depth:	50
Well Completion:	25-JUL-16	Well Owner:	City Of Redmond
Well Type:	Decommissioning	Driller #:	3173
Static Level:	0	Flow Rate (GPM):	0
Flow Type:	Static Level	PSI:	0
Well Test:	Not Reported	Water Reclamation #:	8

X813
NW
1/2 - 1 Mile
Lower

WA WELLS WALOG1000735975

Database:	Ecology Well Logs	Well Log ID:	1590659
Well Tag:	Not Reported	Project Tag:	Not Reported
Notice of Intent #:	SE59349	Date Received:	01-SEP-16
Diameter:	6	Casing Depth:	50
Well Completion:	25-JUL-16	Well Owner:	City Of Redmond
Well Type:	Resource Protection	Driller #:	3173
Static Level:	0	Flow Rate (GPM):	0
Flow Type:	Static Level	PSI:	0
Well Test:	Not Reported	Water Reclamation #:	8

X814
NW
1/2 - 1 Mile
Lower

WA WELLS WALOG1000691311

Database:	Ecology Well Logs	Well Log ID:	1082422
Well Tag:	Not Reported	Project Tag:	B5
Notice of Intent #:	SE56189	Date Received:	05-NOV-15
Diameter:	2.25	Casing Depth:	25
Well Completion:	12-OCT-15	Well Owner:	Us Postal Service
Well Type:	Resource Protection	Driller #:	3178
Static Level:	0	Flow Rate (GPM):	0
Flow Type:	Not Reported	PSI:	0
Well Test:	Not Reported	Water Reclamation #:	8

GEOCHECK® - PHYSICAL SETTING SOURCE MAP FINDINGS

Map ID
Direction
Distance
Elevation

Database EDR ID Number

X815
NW
1/2 - 1 Mile
Lower

WA WELLS WALOG1000691317

Database:	Ecology Well Logs	Well Log ID:	1082433
Well Tag:	Not Reported	Project Tag:	B2
Notice of Intent #:	SE56189	Date Received:	05-NOV-15
Diameter:	2.25	Casing Depth:	20
Well Completion:	12-OCT-15	Well Owner:	Us Postal Service
Well Type:	Resource Protection	Driller #:	3178
Static Level:	0	Flow Rate (GPM):	0
Flow Type:	Not Reported	PSI:	0
Well Test:	Not Reported	Water Reclamation #:	8

X816
NW
1/2 - 1 Mile
Lower

WA WELLS WALOG1000691348

Database:	Ecology Well Logs	Well Log ID:	1082470
Well Tag:	Not Reported	Project Tag:	B1
Notice of Intent #:	SE56189	Date Received:	05-NOV-15
Diameter:	2.25	Casing Depth:	20
Well Completion:	12-OCT-15	Well Owner:	Us Postal Service
Well Type:	Resource Protection	Driller #:	3178
Static Level:	0	Flow Rate (GPM):	0
Flow Type:	Not Reported	PSI:	0
Well Test:	Not Reported	Water Reclamation #:	8

X817
NW
1/2 - 1 Mile
Lower

WA WELLS WALOG1000623303

Database:	Ecology Well Logs	Well Log ID:	921248
Well Tag:	Not Reported	Project Tag:	Not Reported
Notice of Intent #:	AE26087	Date Received:	29-APR-14
Diameter:	2.25	Casing Depth:	10
Well Completion:	23-MAR-14	Well Owner:	Parking Lot C-O Epi
Well Type:	Decommissioning	Driller #:	2501
Static Level:	7	Flow Rate (GPM):	0
Flow Type:	Static Level	PSI:	0
Well Test:	Not Reported	Water Reclamation #:	8

X818
NW
1/2 - 1 Mile
Lower

WA WELLS WALOG1000620001

Database:	Ecology Well Logs	Well Log ID:	917440
Well Tag:	Not Reported	Project Tag:	SB1
Notice of Intent #:	AE25710	Date Received:	02-APR-14
Diameter:	2.25	Casing Depth:	10

GEOCHECK® - PHYSICAL SETTING SOURCE MAP FINDINGS

Well Completion:	08-MAR-14	Well Owner:	Everest Properties
Well Type:	Decommissioning	Driller #:	3152
Static Level:	4.1	Flow Rate (GPM):	0
Flow Type:	Static Level	PSI:	0
Well Test:	Not Reported	Water Reclamation #:	8

X819
NW
1/2 - 1 Mile
Lower

WA WELLS WALOG1000620002

Database:	Ecology Well Logs	Well Log ID:	917441
Well Tag:	Not Reported	Project Tag:	SB2
Notice of Intent #:	AE25710	Date Received:	02-APR-14
Diameter:	2.25	Casing Depth:	10
Well Completion:	08-MAR-14	Well Owner:	Everest Properties
Well Type:	Decommissioning	Driller #:	3152
Static Level:	3.109998951	Flow Rate (GPM):	0
Flow Type:	Static Level	PSI:	0
Well Test:	Not Reported	Water Reclamation #:	8

X820
NW
1/2 - 1 Mile
Lower

WA WELLS WALOG1000620003

Database:	Ecology Well Logs	Well Log ID:	917442
Well Tag:	Not Reported	Project Tag:	SB4
Notice of Intent #:	AE25710	Date Received:	02-APR-14
Diameter:	2.25	Casing Depth:	5
Well Completion:	08-MAR-14	Well Owner:	Everest Properties
Well Type:	Decommissioning	Driller #:	3152
Static Level:	2.109998951	Flow Rate (GPM):	0
Flow Type:	Static Level	PSI:	0
Well Test:	Not Reported	Water Reclamation #:	8

X821
NW
1/2 - 1 Mile
Lower

WA WELLS WALOG1000619973

Database:	Ecology Well Logs	Well Log ID:	917412
Well Tag:	Not Reported	Project Tag:	SB4
Notice of Intent #:	EE04948	Date Received:	02-APR-14
Diameter:	2.25	Casing Depth:	5
Well Completion:	08-MAR-14	Well Owner:	Everest Properties
Well Type:	Resource Protection	Driller #:	3152
Static Level:	2.109998951	Flow Rate (GPM):	0
Flow Type:	Static Level	PSI:	0
Well Test:	Not Reported	Water Reclamation #:	8

GEOCHECK® - PHYSICAL SETTING SOURCE MAP FINDINGS

Map ID
Direction
Distance
Elevation

Database EDR ID Number

X822
NW
1/2 - 1 Mile
Lower

WA WELLS WALOG1000619974

Database:	Ecology Well Logs	Well Log ID:	917413
Well Tag:	Not Reported	Project Tag:	SB3
Notice of Intent #:	AE25710	Date Received:	02-APR-14
Diameter:	2.25	Casing Depth:	10
Well Completion:	08-MAR-14	Well Owner:	Everest Properties
Well Type:	Decommissioning	Driller #:	3152
Static Level:	4.30000019073	Flow Rate (GPM):	0
Flow Type:	Static Level	PSI:	0
Well Test:	Not Reported	Water Reclamation #:	8

X823
NW
1/2 - 1 Mile
Lower

WA WELLS WALOG1000620000

Database:	Ecology Well Logs	Well Log ID:	917439
Well Tag:	Not Reported	Project Tag:	SB3
Notice of Intent #:	EE04948	Date Received:	02-APR-14
Diameter:	2.25	Casing Depth:	10
Well Completion:	08-MAR-14	Well Owner:	Everest Properties
Well Type:	Resource Protection	Driller #:	3152
Static Level:	4.30000019073	Flow Rate (GPM):	0
Flow Type:	Static Level	PSI:	0
Well Test:	Not Reported	Water Reclamation #:	8

X824
NW
1/2 - 1 Mile
Lower

WA WELLS WALOG1000623300

Database:	Ecology Well Logs	Well Log ID:	921245
Well Tag:	Not Reported	Project Tag:	Not Reported
Notice of Intent #:	EE04992	Date Received:	29-APR-14
Diameter:	2.25	Casing Depth:	10
Well Completion:	23-MAR-14	Well Owner:	Parking Lot C-O Epi
Well Type:	Resource Protection	Driller #:	2501
Static Level:	7	Flow Rate (GPM):	0
Flow Type:	Static Level	PSI:	0
Well Test:	Not Reported	Water Reclamation #:	8

X825
NW
1/2 - 1 Mile
Lower

WA WELLS WALOG1000623301

Database:	Ecology Well Logs	Well Log ID:	921246
Well Tag:	Not Reported	Project Tag:	Not Reported
Notice of Intent #:	EE04992	Date Received:	29-APR-14
Diameter:	2.25	Casing Depth:	10

GEOCHECK® - PHYSICAL SETTING SOURCE MAP FINDINGS

Well Completion:	23-MAR-14	Well Owner:	Parking Lot C-O Epi
Well Type:	Resource Protection	Driller #:	2501
Static Level:	7	Flow Rate (GPM):	0
Flow Type:	Static Level	PSI:	0
Well Test:	Not Reported	Water Reclamation #:	8

X826
NW
1/2 - 1 Mile
Lower

WA WELLS WALOG1000623302

Database:	Ecology Well Logs	Well Log ID:	921247
Well Tag:	Not Reported	Project Tag:	Not Reported
Notice of Intent #:	AE26087	Date Received:	29-APR-14
Diameter:	2.25	Casing Depth:	15
Well Completion:	25-MAR-14	Well Owner:	Parking Lot C-O Epi
Well Type:	Decommissioning	Driller #:	2501
Static Level:	7	Flow Rate (GPM):	0
Flow Type:	Static Level	PSI:	0
Well Test:	Not Reported	Water Reclamation #:	8

X827
NW
1/2 - 1 Mile
Lower

WA WELLS WALOG1000620024

Database:	Ecology Well Logs	Well Log ID:	917463
Well Tag:	Not Reported	Project Tag:	SB2
Notice of Intent #:	EE04948	Date Received:	02-APR-14
Diameter:	2.25	Casing Depth:	10
Well Completion:	08-MAR-14	Well Owner:	Everest Properties
Well Type:	Resource Protection	Driller #:	3152
Static Level:	3.109998951	Flow Rate (GPM):	0
Flow Type:	Static Level	PSI:	0
Well Test:	Not Reported	Water Reclamation #:	8

X828
NW
1/2 - 1 Mile
Lower

WA WELLS WALOG1000623210

Database:	Ecology Well Logs	Well Log ID:	921128
Well Tag:	Not Reported	Project Tag:	Not Reported
Notice of Intent #:	ae25710	Date Received:	02-JUN-14
Diameter:	2	Casing Depth:	20
Well Completion:	06-MAY-14	Well Owner:	Everest Properties
Well Type:	Decommissioning	Driller #:	3152
Static Level:	0	Flow Rate (GPM):	0
Flow Type:	Not Reported	PSI:	0
Well Test:	Not Reported	Water Reclamation #:	8

GEOCHECK® - PHYSICAL SETTING SOURCE MAP FINDINGS

Map ID
Direction
Distance
Elevation

Database EDR ID Number

X829
NW
1/2 - 1 Mile
Lower

WA WELLS WALOG1000623297

Database:	Ecology Well Logs	Well Log ID:	921242
Well Tag:	Not Reported	Project Tag:	Not Reported
Notice of Intent #:	EE04992	Date Received:	29-APR-14
Diameter:	2.25	Casing Depth:	15
Well Completion:	25-MAR-14	Well Owner:	Parking Lot C-O Epi
Well Type:	Resource Protection	Driller #:	2501
Static Level:	7	Flow Rate (GPM):	0
Flow Type:	Static Level	PSI:	0
Well Test:	Not Reported	Water Reclamation #:	8

Y830
NNE
1/2 - 1 Mile
Lower

WA WELLS WALOG1000534595

Database:	Ecology Well Logs	Well Log ID:	746117
Well Tag:	Not Reported	Project Tag:	Not Reported
Notice of Intent #:	AE14064	Date Received:	15-AUG-11
Diameter:	2	Casing Depth:	15
Well Completion:	30-JUN-11	Well Owner:	Aws C/O Terra Assoc. Terra Associates
Well Type:	Decommissioning	Driller #:	Not Reported
Static Level:	0	Flow Rate (GPM):	0
Flow Type:	Not Reported	PSI:	0
Well Test:	Not Reported	Water Reclamation #:	8

Y831
NNE
1/2 - 1 Mile
Lower

WA WELLS WALOG1000596838

Database:	Ecology Well Logs	Well Log ID:	869575
Well Tag:	Not Reported	Project Tag:	Not Reported
Notice of Intent #:	SE48046	Date Received:	22-JUL-13
Diameter:	8	Casing Depth:	25
Well Completion:	01-MAY-13	Well Owner:	King County Dot
Well Type:	Resource Protection	Driller #:	Not Reported
Static Level:	0	Flow Rate (GPM):	0
Flow Type:	Not Reported	PSI:	0
Well Test:	Not Reported	Water Reclamation #:	8

Y832
NNE
1/2 - 1 Mile
Lower

WA WELLS WALOG1000596840

Database:	Ecology Well Logs	Well Log ID:	869578
Well Tag:	Not Reported	Project Tag:	Not Reported
Notice of Intent #:	AE21660	Date Received:	22-JUL-13
Diameter:	8	Casing Depth:	25

GEOCHECK® - PHYSICAL SETTING SOURCE MAP FINDINGS

Well Completion:	01-MAY-13	Well Owner:	King County Dot
Well Type:	Decommissioning	Driller #:	Not Reported
Static Level:	0	Flow Rate (GPM):	0
Flow Type:	Not Reported	PSI:	0
Well Test:	Not Reported	Water Reclamation #:	8

Y833
NNE
1/2 - 1 Mile
Lower

WA WELLS WALOG1000534594

Database:	Ecology Well Logs	Well Log ID:	746115
Well Tag:	Not Reported	Project Tag:	Not Reported
Notice of Intent #:	AE14064	Date Received:	15-AUG-11
Diameter:	2	Casing Depth:	15
Well Completion:	30-JUN-11	Well Owner:	Aws C/O Terra Assoc. Terra Associates
Well Type:	Decommissioning	Driller #:	Not Reported
Static Level:	0	Flow Rate (GPM):	0
Flow Type:	Not Reported	PSI:	0
Well Test:	Not Reported	Water Reclamation #:	8

Y834
NNE
1/2 - 1 Mile
Lower

WA WELLS WALOG1000534592

Database:	Ecology Well Logs	Well Log ID:	746111
Well Tag:	Not Reported	Project Tag:	Not Reported
Notice of Intent #:	EE03511	Date Received:	15-AUG-11
Diameter:	2	Casing Depth:	15
Well Completion:	30-JUN-11	Well Owner:	Aws C/O Terra Assoc. Terra Associates
Well Type:	Resource Protection	Driller #:	Not Reported
Static Level:	0	Flow Rate (GPM):	0
Flow Type:	Not Reported	PSI:	0
Well Test:	Not Reported	Water Reclamation #:	8

Y835
NNE
1/2 - 1 Mile
Lower

WA WELLS WALOG1000534593

Database:	Ecology Well Logs	Well Log ID:	746113
Well Tag:	Not Reported	Project Tag:	Not Reported
Notice of Intent #:	EE03511	Date Received:	15-AUG-11
Diameter:	2	Casing Depth:	15
Well Completion:	30-JUN-11	Well Owner:	Aws C/O Terra Assoc. Terra Associates
Well Type:	Resource Protection	Driller #:	Not Reported
Static Level:	0	Flow Rate (GPM):	0
Flow Type:	Not Reported	PSI:	0
Well Test:	Not Reported	Water Reclamation #:	8

GEOCHECK® - PHYSICAL SETTING SOURCE MAP FINDINGS

Map ID
 Direction
 Distance
 Elevation

Database EDR ID Number

Z836
West
1/2 - 1 Mile
Lower

FED USGS USGS40001267157

Organization ID:	USGS-WA	Type:	Well
Organization Name:	USGS Washington Water Science Center	HUC:	17110012
Monitor Location:	25N/05E-12J02	Drainage Area Units:	Not Reported
Description:	Not Reported	Contrib Drainage Area Units:	Not Reported
Drainage Area:	Not Reported	Formation Type:	Not Reported
Contrib Drainage Area:	Not Reported	Construction Date:	19010101
Aquifer:	Not Reported	Well Depth:	9
Aquifer Type:	Not Reported	Well Depth Units:	ft
Well Depth:	9	Well Hole Depth:	Not Reported
Well Hole Depth:	Not Reported	Well Hole Depth Units:	Not Reported

Ground water levels,Number of Measurements:	1	Level reading date:	1951-05-28
Feet below surface:	7	Feet to sea level:	Not Reported
Note:	The site was being pumped.		

AA837
East
1/2 - 1 Mile
Higher

WA WELLS WALOG1000404249

Database:	Ecology Well Logs	Well Log ID:	519955
Well Tag:	Not Reported	Project Tag:	Not Reported
Notice of Intent #:	AE02869	Date Received:	28-FEB-08
Diameter:	6	Casing Depth:	10
Well Completion:	05-FEB-08	Well Owner:	King County Dot
Well Type:	Decommissioning	Driller #:	Not Reported
Static Level:	0	Flow Rate (GPM):	0
Flow Type:	Not Reported	PSI:	0
Well Test:	Not Reported	Water Reclamation #:	8

AA838
East
1/2 - 1 Mile
Higher

WA WELLS WALOG1000404248

Database:	Ecology Well Logs	Well Log ID:	519954
Well Tag:	Not Reported	Project Tag:	Not Reported
Notice of Intent #:	AE02869	Date Received:	28-FEB-08
Diameter:	6	Casing Depth:	20
Well Completion:	05-FEB-08	Well Owner:	King County Dot
Well Type:	Decommissioning	Driller #:	Not Reported
Static Level:	0	Flow Rate (GPM):	0
Flow Type:	Not Reported	PSI:	0
Well Test:	Not Reported	Water Reclamation #:	8

GEOCHECK® - PHYSICAL SETTING SOURCE MAP FINDINGS

Map ID
 Direction
 Distance
 Elevation

Database EDR ID Number

AA839
East
1/2 - 1 Mile
Higher

WA WELLS WALOG1000404247

Database:	Ecology Well Logs	Well Log ID:	519953
Well Tag:	Not Reported	Project Tag:	Not Reported
Notice of Intent #:	AE02869	Date Received:	28-FEB-08
Diameter:	6	Casing Depth:	20
Well Completion:	05-FEB-08	Well Owner:	King County Dot
Well Type:	Decommissioning	Driller #:	Not Reported
Static Level:	0	Flow Rate (GPM):	0
Flow Type:	Not Reported	PSI:	0
Well Test:	Not Reported	Water Reclamation #:	8

AA840
East
1/2 - 1 Mile
Higher

WA WELLS WALOG1000421157

Database:	Ecology Well Logs	Well Log ID:	544598
Well Tag:	Not Reported	Project Tag:	Not Reported
Notice of Intent #:	SE02109	Date Received:	20-AUG-08
Diameter:	6	Casing Depth:	10
Well Completion:	05-FEB-08	Well Owner:	King County Dot
Well Type:	Resource Protection	Driller #:	Not Reported
Static Level:	0	Flow Rate (GPM):	0
Flow Type:	Not Reported	PSI:	0
Well Test:	Not Reported	Water Reclamation #:	8

AA841
East
1/2 - 1 Mile
Higher

WA WELLS WALOG1000421156

Database:	Ecology Well Logs	Well Log ID:	544597
Well Tag:	Not Reported	Project Tag:	Not Reported
Notice of Intent #:	SE02109	Date Received:	20-AUG-08
Diameter:	6	Casing Depth:	20
Well Completion:	05-FEB-08	Well Owner:	King County Dot
Well Type:	Resource Protection	Driller #:	Not Reported
Static Level:	0	Flow Rate (GPM):	0
Flow Type:	Not Reported	PSI:	0
Well Test:	Not Reported	Water Reclamation #:	8

AA842
East
1/2 - 1 Mile
Higher

WA WELLS WALOG1000421155

Database:	Ecology Well Logs	Well Log ID:	544595
Well Tag:	Not Reported	Project Tag:	Not Reported
Notice of Intent #:	SE02109	Date Received:	20-AUG-08
Diameter:	6	Casing Depth:	20

GEOCHECK® - PHYSICAL SETTING SOURCE MAP FINDINGS

Well Completion:	05-FEB-08	Well Owner:	King County Dot
Well Type:	Resource Protection	Driller #:	Not Reported
Static Level:	0	Flow Rate (GPM):	0
Flow Type:	Not Reported	PSI:	0
Well Test:	Not Reported	Water Reclamation #:	8

843
North
1/2 - 1 Mile
Lower

FED USGS USGS40001267719

Organization ID:	USGS-WA		
Organization Name:	USGS Washington Water Science Center		
Monitor Location:	25N/06E-06Q01	Type:	Well
Description:	Not Reported	HUC:	17110012
Drainage Area:	Not Reported	Drainage Area Units:	Not Reported
Contrib Drainage Area:	Not Reported	Contrib Drainage Area Unts:	Not Reported
Aquifer:	Not Reported	Formation Type:	Not Reported
Aquifer Type:	Not Reported	Construction Date:	19510901
Well Depth:	Not Reported	Well Depth Units:	Not Reported
Well Hole Depth:	Not Reported	Well Hole Depth Units:	Not Reported

AB844
WNW
1/2 - 1 Mile
Lower

FED USGS USGS40001267434

Organization ID:	USGS-WA		
Organization Name:	USGS Washington Water Science Center		
Monitor Location:	25N/06E-07D02	Type:	Well
Description:	Not Reported	HUC:	17110012
Drainage Area:	Not Reported	Drainage Area Units:	Not Reported
Contrib Drainage Area:	Not Reported	Contrib Drainage Area Unts:	Not Reported
Aquifer:	Not Reported	Formation Type:	Not Reported
Aquifer Type:	Not Reported	Construction Date:	19780213
Well Depth:	92	Well Depth Units:	ft
Well Hole Depth:	94	Well Hole Depth Units:	ft

Ground water levels,Number of Measurements:	1	Level reading date:	1978-02-13
Feet below surface:	18	Feet to sea level:	Not Reported
Note:	Not Reported		

AC845
NNW
1/2 - 1 Mile
Lower

WA WELLS WALOG1000661737

Database:	Ecology Well Logs	Well Log ID:	1005769
Well Tag:	BHE998	Project Tag:	Not Reported
Notice of Intent #:	AE31002	Date Received:	31-MAR-15
Diameter:	2	Casing Depth:	23
Well Completion:	11-MAR-15	Well Owner:	City Of Redmond
Well Type:	Decommissioning	Driller #:	1374
Static Level:	0	Flow Rate (GPM):	0
Flow Type:	Not Reported	PSI:	0
Well Test:	Not Reported	Water Reclamation #:	8

GEOCHECK® - PHYSICAL SETTING SOURCE MAP FINDINGS

Map ID
Direction
Distance
Elevation

Database EDR ID Number

AC846
NNW
1/2 - 1 Mile
Lower

WA WELLS WALOG1000483995

Database:	Ecology Well Logs	Well Log ID:	647037
Well Tag:	Not Reported	Project Tag:	Not Reported
Notice of Intent #:	AE09150	Date Received:	10-MAY-10
Diameter:	8	Casing Depth:	104
Well Completion:	29-APR-10	Well Owner:	Fred Keller Panattoni Construction
Well Type:	Decommissioning	Driller #:	Not Reported
Static Level:	0	Flow Rate (GPM):	0
Flow Type:	Not Reported	PSI:	0
Well Test:	Not Reported	Water Reclamation #:	8

AC847
NNW
1/2 - 1 Mile
Lower

WA WELLS WALOG1000661760

Database:	Ecology Well Logs	Well Log ID:	1005793
Well Tag:	BIJ301	Project Tag:	Not Reported
Notice of Intent #:	AE31000	Date Received:	31-MAR-15
Diameter:	2	Casing Depth:	20
Well Completion:	11-MAR-15	Well Owner:	City Of Redmond
Well Type:	Decommissioning	Driller #:	1374
Static Level:	0	Flow Rate (GPM):	0
Flow Type:	Not Reported	PSI:	0
Well Test:	Not Reported	Water Reclamation #:	8

848
ENE
1/2 - 1 Mile
Higher

WA WELLS WALOG1000568724

Database:	Ecology Well Logs	Well Log ID:	813463
Well Tag:	BCB399	Project Tag:	Not Reported
Notice of Intent #:	W275220	Date Received:	21-AUG-12
Diameter:	6	Casing Depth:	210
Well Completion:	16-AUG-12	Well Owner:	Gunshy Manon
Well Type:	Water	Driller #:	Not Reported
Static Level:	0	Flow Rate (GPM):	0
Flow Type:	Not Reported	PSI:	0
Well Test:	Not Reported	Water Reclamation #:	8

Z849
West
1/2 - 1 Mile
Lower

FED USGS USGS40001267200

Organization ID:	USGS-WA	Type:	Well
Organization Name:	USGS Washington Water Science Center	HUC:	17110012
Monitor Location:	25N/05E-12J01		
Description:	Not Reported		

GEOCHECK® - PHYSICAL SETTING SOURCE MAP FINDINGS

Drainage Area:	Not Reported	Drainage Area Units:	Not Reported
Contrib Drainage Area:	Not Reported	Contrib Drainage Area Unts:	Not Reported
Aquifer:	Not Reported	Formation Type:	Not Reported
Aquifer Type:	Not Reported	Construction Date:	19010101
Well Depth:	19	Well Depth Units:	ft
Well Hole Depth:	Not Reported	Well Hole Depth Units:	Not Reported
Ground water levels, Number of Measurements: 1		Level reading date:	1951-05-22
Feet below surface:	14	Feet to sea level:	Not Reported
Note:	The site was being pumped.		

**850
SE
1/2 - 1 Mile
Higher**

WA WELLS WALOG1000271386

Database:	Ecology Well Logs	Well Log ID:	348218
Well Tag:	AGS718	Project Tag:	Not Reported
Notice of Intent #:	R062110	Date Received:	02-DEC-02
Diameter:	0	Casing Depth:	55
Well Completion:	30-JUL-02	Well Owner:	Wa State Dept Of Transportation
Well Type:	Resource Protection	Driller #:	Not Reported
Static Level:	0	Flow Rate (GPM):	0
Flow Type:	Not Reported	PSI:	0
Well Test:	Not Reported	Water Reclamation #:	8

**AB851
WNW
1/2 - 1 Mile
Lower**

WA WELLS WA1100000024487

Database:	Water Wells	PWS ID:	71650
Source #:	07	Source Name:	Well 5 ABR041
Source Status:	Active	Source Type:	Ground Water - Well
Source Use:	Permanent	Date Source Effective:	01/01/1970
Date Source Inactive:	Not Reported	Water Resource Inventory Area:	Cedar-Sammamish
Well Depth:	41	Source Susceptibility:	High Susceptibility to Contaminants
System Name:	REDMOND WATER SYSTEM, CITY OF		
Public Water System Group:	A	System Type:	Community Water System
Full Time Res Pop:	68675	Total Population Served:	120500
Total Connections:	42332	PWS Status:	Active
Residential Connections:	41109	DOE Well Tag:	Not Reported
Capacity (GPM):	1000	Influenced by Droughts:	N
Influenced by Flooding:	N	Influenced by Surface Water:	U

**852
SSW
1/2 - 1 Mile
Higher**

FED USGS USGS40001266775

Organization ID:	USGS-WA	Type:	Well
Organization Name:	USGS Washington Water Science Center	HUC:	17110012
Monitor Location:	25N/06E-18F05	Drainage Area Units:	Not Reported
Description:	Not Reported	Contrib Drainage Area Unts:	Not Reported
Drainage Area:	Not Reported		
Contrib Drainage Area:	Not Reported		

GEOCHECK® - PHYSICAL SETTING SOURCE MAP FINDINGS

Aquifer:	Not Reported	Formation Type:	Not Reported
Aquifer Type:	Not Reported	Construction Date:	19750401
Well Depth:	75	Well Depth Units:	ft
Well Hole Depth:	75	Well Hole Depth Units:	ft

Ground water levels, Number of Measurements:	2	Level reading date:	1990-05-10
Feet below surface:	39.02	Feet to sea level:	Not Reported
Note:	The site had been pumped recently.		

Level reading date:	1975-04-01	Feet below surface:	34
Feet to sea level:	Not Reported	Note:	Not Reported

AD853
West
1/2 - 1 Mile
Lower

WA WELLS WALOG1000452434

Database:	Ecology Well Logs	Well Log ID:	585587
Well Tag:	Not Reported	Project Tag:	Not Reported
Notice of Intent #:	AE05485	Date Received:	04-MAY-09
Diameter:	2	Casing Depth:	18
Well Completion:	26-MAR-09	Well Owner:	Jim Hansen Car Wash Enterprises
Well Type:	Decommissioning	Driller #:	Not Reported
Static Level:	0	Flow Rate (GPM):	0
Flow Type:	Not Reported	PSI:	0
Well Test:	Not Reported	Water Reclamation #:	8

AD854
West
1/2 - 1 Mile
Lower

WA WELLS WALOG1000452435

Database:	Ecology Well Logs	Well Log ID:	585589
Well Tag:	Not Reported	Project Tag:	Not Reported
Notice of Intent #:	AE05485	Date Received:	04-MAY-09
Diameter:	2	Casing Depth:	30
Well Completion:	26-MAR-09	Well Owner:	Jim Hansen Car Wash Enterprises
Well Type:	Decommissioning	Driller #:	Not Reported
Static Level:	0	Flow Rate (GPM):	0
Flow Type:	Not Reported	PSI:	0
Well Test:	Not Reported	Water Reclamation #:	8

AD855
West
1/2 - 1 Mile
Lower

WA WELLS WALOG1000452333

Database:	Ecology Well Logs	Well Log ID:	585414
Well Tag:	BBL571	Project Tag:	Not Reported
Notice of Intent #:	RE03272	Date Received:	05-MAY-09
Diameter:	8.25	Casing Depth:	15
Well Completion:	09-APR-09	Well Owner:	Ttm Technologies Erm West
Well Type:	Resource Protection	Driller #:	Not Reported
Static Level:	0	Flow Rate (GPM):	0
Flow Type:	Not Reported	PSI:	0
Well Test:	Not Reported	Water Reclamation #:	8

GEOCHECK® - PHYSICAL SETTING SOURCE MAP FINDINGS

Map ID
Direction
Distance
Elevation

Database EDR ID Number

AD856
West
1/2 - 1 Mile
Lower

WA WELLS WALOG1000452334

Database:	Ecology Well Logs	Well Log ID:	585415
Well Tag:	BBL572	Project Tag:	Not Reported
Notice of Intent #:	RE03272	Date Received:	05-MAY-09
Diameter:	8.25	Casing Depth:	15
Well Completion:	09-APR-09	Well Owner:	Ttm Technologies Erm West
Well Type:	Resource Protection	Driller #:	Not Reported
Static Level:	0	Flow Rate (GPM):	0
Flow Type:	Not Reported	PSI:	0
Well Test:	Not Reported	Water Reclamation #:	8

AD857
West
1/2 - 1 Mile
Lower

WA WELLS WALOG1000452438

Database:	Ecology Well Logs	Well Log ID:	585595
Well Tag:	Not Reported	Project Tag:	Not Reported
Notice of Intent #:	AE05485	Date Received:	04-MAY-09
Diameter:	2	Casing Depth:	30
Well Completion:	26-MAR-09	Well Owner:	Jim Hansen Car Wash Enterprises
Well Type:	Decommissioning	Driller #:	Not Reported
Static Level:	0	Flow Rate (GPM):	0
Flow Type:	Not Reported	PSI:	0
Well Test:	Not Reported	Water Reclamation #:	8

AD858
West
1/2 - 1 Mile
Lower

WA WELLS WALOG1000452439

Database:	Ecology Well Logs	Well Log ID:	585596
Well Tag:	Not Reported	Project Tag:	Not Reported
Notice of Intent #:	AE05485	Date Received:	04-MAY-09
Diameter:	2	Casing Depth:	28
Well Completion:	26-MAR-09	Well Owner:	Jim Hansen Car Wash Enterprises
Well Type:	Decommissioning	Driller #:	Not Reported
Static Level:	0	Flow Rate (GPM):	0
Flow Type:	Not Reported	PSI:	0
Well Test:	Not Reported	Water Reclamation #:	8

AD859
West
1/2 - 1 Mile
Lower

WA WELLS WALOG1000452436

Database:	Ecology Well Logs	Well Log ID:	585591
Well Tag:	Not Reported	Project Tag:	Not Reported
Notice of Intent #:	AE05485	Date Received:	04-MAY-09
Diameter:	2	Casing Depth:	30

GEOCHECK® - PHYSICAL SETTING SOURCE MAP FINDINGS

Well Completion:	26-MAR-09	Well Owner:	Jim Hansen Car Wash Enterprises
Well Type:	Decommissioning	Driller #:	Not Reported
Static Level:	0	Flow Rate (GPM):	0
Flow Type:	Not Reported	PSI:	0
Well Test:	Not Reported	Water Reclamation #:	8

AD860
West
1/2 - 1 Mile
Lower

WA WELLS WALOG1000452437

Database:	Ecology Well Logs	Well Log ID:	585593
Well Tag:	Not Reported	Project Tag:	Not Reported
Notice of Intent #:	AE05485	Date Received:	04-MAY-09
Diameter:	2	Casing Depth:	30
Well Completion:	26-MAR-09	Well Owner:	Jim Hansen Car Wash Enterprises
Well Type:	Decommissioning	Driller #:	Not Reported
Static Level:	0	Flow Rate (GPM):	0
Flow Type:	Not Reported	PSI:	0
Well Test:	Not Reported	Water Reclamation #:	8

AD861
West
1/2 - 1 Mile
Lower

WA WELLS WALOG1000374632

Database:	Ecology Well Logs	Well Log ID:	477874
Well Tag:	APA953	Project Tag:	Not Reported
Notice of Intent #:	R070049	Date Received:	05-APR-07
Diameter:	8	Casing Depth:	24
Well Completion:	26-MAR-07	Well Owner:	Sunbelt Rental Aspect Consulting Llc
Well Type:	Resource Protection	Driller #:	Not Reported
Static Level:	0	Flow Rate (GPM):	0
Flow Type:	Not Reported	PSI:	0
Well Test:	Not Reported	Water Reclamation #:	8

AD862
West
1/2 - 1 Mile
Lower

WA WELLS WALOG1000338668

Database:	Ecology Well Logs	Well Log ID:	426310
Well Tag:	ALL835	Project Tag:	Not Reported
Notice of Intent #:	R066753	Date Received:	21-DEC-05
Diameter:	2	Casing Depth:	22
Well Completion:	17-NOV-05	Well Owner:	Former Super Rents
Well Type:	Resource Protection	Driller #:	Not Reported
Static Level:	0	Flow Rate (GPM):	0
Flow Type:	Not Reported	PSI:	0
Well Test:	Not Reported	Water Reclamation #:	8

GEOCHECK® - PHYSICAL SETTING SOURCE MAP FINDINGS

Map ID
Direction
Distance
Elevation

Database EDR ID Number

AD863
West
1/2 - 1 Mile
Lower

WA WELLS WALOG1000338669

Database:	Ecology Well Logs	Well Log ID:	426311
Well Tag:	ALL836	Project Tag:	Not Reported
Notice of Intent #:	R066753	Date Received:	21-DEC-05
Diameter:	2	Casing Depth:	22
Well Completion:	17-NOV-05	Well Owner:	Former Super Rents
Well Type:	Resource Protection	Driller #:	Not Reported
Static Level:	0	Flow Rate (GPM):	0
Flow Type:	Not Reported	PSI:	0
Well Test:	Not Reported	Water Reclamation #:	8

AD864
West
1/2 - 1 Mile
Lower

WA WELLS WALOG1000290544

Database:	Ecology Well Logs	Well Log ID:	370884
Well Tag:	AKS420	Project Tag:	Not Reported
Notice of Intent #:	R052088	Date Received:	05-NOV-03
Diameter:	0	Casing Depth:	24
Well Completion:	14-JUL-03	Well Owner:	Aspect
Well Type:	Resource Protection	Driller #:	Not Reported
Static Level:	0	Flow Rate (GPM):	0
Flow Type:	Not Reported	PSI:	0
Well Test:	Not Reported	Water Reclamation #:	8

AD865
West
1/2 - 1 Mile
Lower

WA WELLS WALOG1000298113

Database:	Ecology Well Logs	Well Log ID:	378789
Well Tag:	AHN590	Project Tag:	Not Reported
Notice of Intent #:	R066258	Date Received:	16-APR-04
Diameter:	8.5	Casing Depth:	28
Well Completion:	23-MAR-04	Well Owner:	Brown Bear Car Wash
Well Type:	Resource Protection	Driller #:	Not Reported
Static Level:	0	Flow Rate (GPM):	0
Flow Type:	Not Reported	PSI:	0
Well Test:	Not Reported	Water Reclamation #:	8

AD866
West
1/2 - 1 Mile
Lower

WA WELLS WALOG1000338672

Database:	Ecology Well Logs	Well Log ID:	426314
Well Tag:	ALL833	Project Tag:	Not Reported
Notice of Intent #:	R066753	Date Received:	21-DEC-05
Diameter:	2	Casing Depth:	22

GEOCHECK® - PHYSICAL SETTING SOURCE MAP FINDINGS

Well Completion:	17-NOV-05	Well Owner:	Former Super Rents
Well Type:	Resource Protection	Driller #:	Not Reported
Static Level:	0	Flow Rate (GPM):	0
Flow Type:	Not Reported	PSI:	0
Well Test:	Not Reported	Water Reclamation #:	8

AD867
West
1/2 - 1 Mile
Lower

WA WELLS WALOG1000338673

Database:	Ecology Well Logs	Well Log ID:	426315
Well Tag:	ALL832	Project Tag:	Not Reported
Notice of Intent #:	R066753	Date Received:	21-DEC-05
Diameter:	2	Casing Depth:	23
Well Completion:	17-NOV-05	Well Owner:	Former Super Rents
Well Type:	Resource Protection	Driller #:	Not Reported
Static Level:	0	Flow Rate (GPM):	0
Flow Type:	Not Reported	PSI:	0
Well Test:	Not Reported	Water Reclamation #:	8

AD868
West
1/2 - 1 Mile
Lower

WA WELLS WALOG1000338670

Database:	Ecology Well Logs	Well Log ID:	426312
Well Tag:	ALL837	Project Tag:	Not Reported
Notice of Intent #:	R066753	Date Received:	21-DEC-05
Diameter:	2	Casing Depth:	22
Well Completion:	17-NOV-05	Well Owner:	Former Super Rents
Well Type:	Resource Protection	Driller #:	Not Reported
Static Level:	0	Flow Rate (GPM):	0
Flow Type:	Not Reported	PSI:	0
Well Test:	Not Reported	Water Reclamation #:	8

AD869
West
1/2 - 1 Mile
Lower

WA WELLS WALOG1000338671

Database:	Ecology Well Logs	Well Log ID:	426313
Well Tag:	ALL834	Project Tag:	Not Reported
Notice of Intent #:	R066753	Date Received:	21-DEC-05
Diameter:	2	Casing Depth:	23
Well Completion:	17-NOV-05	Well Owner:	Former Super Rents
Well Type:	Resource Protection	Driller #:	Not Reported
Static Level:	0	Flow Rate (GPM):	0
Flow Type:	Not Reported	PSI:	0
Well Test:	Not Reported	Water Reclamation #:	8

GEOCHECK® - PHYSICAL SETTING SOURCE MAP FINDINGS

Map ID
Direction
Distance
Elevation

Database EDR ID Number

AD870
West
1/2 - 1 Mile
Lower

WA WELLS WALOG1000457348

Database:	Ecology Well Logs	Well Log ID:	594447
Well Tag:	Not Reported	Project Tag:	Not Reported
Notice of Intent #:	EE01012	Date Received:	19-JUN-09
Diameter:	2	Casing Depth:	12
Well Completion:	04-JUN-09	Well Owner:	Ttm Technologies Dlh Environmental
Well Type:	Resource Protection	Driller #:	Not Reported
Static Level:	0	Flow Rate (GPM):	0
Flow Type:	Not Reported	PSI:	0
Well Test:	Not Reported	Water Reclamation #:	8

AD871
West
1/2 - 1 Mile
Lower

WA WELLS WALOG1000457349

Database:	Ecology Well Logs	Well Log ID:	594448
Well Tag:	Not Reported	Project Tag:	Not Reported
Notice of Intent #:	AE05991	Date Received:	19-JUN-09
Diameter:	2	Casing Depth:	12
Well Completion:	04-JUN-09	Well Owner:	Ttm Technologies Dlh Environmental
Well Type:	Decommissioning	Driller #:	Not Reported
Static Level:	0	Flow Rate (GPM):	0
Flow Type:	Not Reported	PSI:	0
Well Test:	Not Reported	Water Reclamation #:	8

AD872
West
1/2 - 1 Mile
Lower

WA WELLS WALOG1000457346

Database:	Ecology Well Logs	Well Log ID:	594444
Well Tag:	Not Reported	Project Tag:	Not Reported
Notice of Intent #:	EE01012	Date Received:	19-JUN-09
Diameter:	2	Casing Depth:	12
Well Completion:	04-JUN-09	Well Owner:	Ttm Technologies Dlh Environmental
Well Type:	Resource Protection	Driller #:	Not Reported
Static Level:	0	Flow Rate (GPM):	0
Flow Type:	Not Reported	PSI:	0
Well Test:	Not Reported	Water Reclamation #:	8

AD873
West
1/2 - 1 Mile
Lower

WA WELLS WALOG1000457347

Database:	Ecology Well Logs	Well Log ID:	594445
Well Tag:	Not Reported	Project Tag:	Not Reported
Notice of Intent #:	EE01012	Date Received:	19-JUN-09
Diameter:	2	Casing Depth:	12

GEOCHECK® - PHYSICAL SETTING SOURCE MAP FINDINGS

Well Completion:	04-JUN-09	Well Owner:	Ttm Technologies Dlh Environmental
Well Type:	Resource Protection	Driller #:	Not Reported
Static Level:	0	Flow Rate (GPM):	0
Flow Type:	Not Reported	PSI:	0
Well Test:	Not Reported	Water Reclamation #:	8

AD874
West
1/2 - 1 Mile
Lower

WA WELLS WALOG1000457352

Database:	Ecology Well Logs	Well Log ID:	594454
Well Tag:	Not Reported	Project Tag:	Not Reported
Notice of Intent #:	AE05991	Date Received:	19-JUN-09
Diameter:	2	Casing Depth:	12
Well Completion:	04-JUN-09	Well Owner:	Ttm Technologies Dlh Environmental
Well Type:	Decommissioning	Driller #:	Not Reported
Static Level:	0	Flow Rate (GPM):	0
Flow Type:	Not Reported	PSI:	0
Well Test:	Not Reported	Water Reclamation #:	8

AD875
West
1/2 - 1 Mile
Lower

WA WELLS WALOG1000457354

Database:	Ecology Well Logs	Well Log ID:	594458
Well Tag:	Not Reported	Project Tag:	Not Reported
Notice of Intent #:	AE05991	Date Received:	19-JUN-09
Diameter:	2	Casing Depth:	12
Well Completion:	04-JUN-09	Well Owner:	Ttm Technologies Dlh Environmental
Well Type:	Decommissioning	Driller #:	Not Reported
Static Level:	0	Flow Rate (GPM):	0
Flow Type:	Not Reported	PSI:	0
Well Test:	Not Reported	Water Reclamation #:	8

AD876
West
1/2 - 1 Mile
Lower

WA WELLS WALOG1000457350

Database:	Ecology Well Logs	Well Log ID:	594450
Well Tag:	Not Reported	Project Tag:	Not Reported
Notice of Intent #:	AE05991	Date Received:	19-JUN-09
Diameter:	2	Casing Depth:	12
Well Completion:	04-JUN-09	Well Owner:	Ttm Technologies Dlh Environmental
Well Type:	Decommissioning	Driller #:	Not Reported
Static Level:	0	Flow Rate (GPM):	0
Flow Type:	Not Reported	PSI:	0
Well Test:	Not Reported	Water Reclamation #:	8

GEOCHECK® - PHYSICAL SETTING SOURCE MAP FINDINGS

Map ID
Direction
Distance
Elevation

Database EDR ID Number

AD877
West
1/2 - 1 Mile
Lower

WA WELLS WALOG1000457351

Database:	Ecology Well Logs	Well Log ID:	594452
Well Tag:	Not Reported	Project Tag:	Not Reported
Notice of Intent #:	AE05991	Date Received:	19-JUN-09
Diameter:	2	Casing Depth:	12
Well Completion:	04-JUN-09	Well Owner:	Ttm Technologies Dlh Environmental
Well Type:	Decommissioning	Driller #:	Not Reported
Static Level:	0	Flow Rate (GPM):	0
Flow Type:	Not Reported	PSI:	0
Well Test:	Not Reported	Water Reclamation #:	8

AD878
West
1/2 - 1 Mile
Lower

WA WELLS WALOG1000457345

Database:	Ecology Well Logs	Well Log ID:	594442
Well Tag:	Not Reported	Project Tag:	Not Reported
Notice of Intent #:	EE01012	Date Received:	19-JUN-09
Diameter:	2	Casing Depth:	12
Well Completion:	04-JUN-09	Well Owner:	Ttm Technologies Dlh Environmental
Well Type:	Resource Protection	Driller #:	Not Reported
Static Level:	0	Flow Rate (GPM):	0
Flow Type:	Not Reported	PSI:	0
Well Test:	Not Reported	Water Reclamation #:	8

AD879
West
1/2 - 1 Mile
Lower

WA WELLS WALOG1000457339

Database:	Ecology Well Logs	Well Log ID:	594432
Well Tag:	Not Reported	Project Tag:	Not Reported
Notice of Intent #:	EE01012	Date Received:	19-JUN-09
Diameter:	2	Casing Depth:	12
Well Completion:	04-JUN-09	Well Owner:	Ttm Technologies Dlh Environmental
Well Type:	Resource Protection	Driller #:	Not Reported
Static Level:	0	Flow Rate (GPM):	0
Flow Type:	Not Reported	PSI:	0
Well Test:	Not Reported	Water Reclamation #:	8

AD880
West
1/2 - 1 Mile
Lower

WA WELLS WALOG1000457340

Database:	Ecology Well Logs	Well Log ID:	594434
Well Tag:	Not Reported	Project Tag:	Not Reported
Notice of Intent #:	EE01012	Date Received:	19-JUN-09
Diameter:	2	Casing Depth:	12

GEOCHECK® - PHYSICAL SETTING SOURCE MAP FINDINGS

Well Completion:	04-JUN-09	Well Owner:	Ttm Technologies Dlh Environmental
Well Type:	Resource Protection	Driller #:	Not Reported
Static Level:	0	Flow Rate (GPM):	0
Flow Type:	Not Reported	PSI:	0
Well Test:	Not Reported	Water Reclamation #:	8

AD881
West
1/2 - 1 Mile
Lower

WA WELLS WALOG1000457337

Database:	Ecology Well Logs	Well Log ID:	594428
Well Tag:	Not Reported	Project Tag:	Not Reported
Notice of Intent #:	EE01012	Date Received:	19-JUN-09
Diameter:	2	Casing Depth:	12
Well Completion:	04-JUN-09	Well Owner:	Ttm Technologies Dlh Environmental
Well Type:	Resource Protection	Driller #:	Not Reported
Static Level:	0	Flow Rate (GPM):	0
Flow Type:	Not Reported	PSI:	0
Well Test:	Not Reported	Water Reclamation #:	8

AD882
West
1/2 - 1 Mile
Lower

WA WELLS WALOG1000457338

Database:	Ecology Well Logs	Well Log ID:	594430
Well Tag:	Not Reported	Project Tag:	Not Reported
Notice of Intent #:	EE01012	Date Received:	19-JUN-09
Diameter:	2	Casing Depth:	12
Well Completion:	04-JUN-09	Well Owner:	Ttm Technologies Dlh Environmental
Well Type:	Resource Protection	Driller #:	Not Reported
Static Level:	0	Flow Rate (GPM):	0
Flow Type:	Not Reported	PSI:	0
Well Test:	Not Reported	Water Reclamation #:	8

AD883
West
1/2 - 1 Mile
Lower

WA WELLS WALOG1000457343

Database:	Ecology Well Logs	Well Log ID:	594439
Well Tag:	Not Reported	Project Tag:	Not Reported
Notice of Intent #:	EE01012	Date Received:	19-JUN-09
Diameter:	2	Casing Depth:	12
Well Completion:	04-JUN-09	Well Owner:	Ttm Technologies Dlh Environmental
Well Type:	Resource Protection	Driller #:	Not Reported
Static Level:	0	Flow Rate (GPM):	0
Flow Type:	Not Reported	PSI:	0
Well Test:	Not Reported	Water Reclamation #:	8

GEOCHECK® - PHYSICAL SETTING SOURCE MAP FINDINGS

Map ID
Direction
Distance
Elevation

Database EDR ID Number

AD884
West
1/2 - 1 Mile
Lower

WA WELLS WALOG1000457344

Database:	Ecology Well Logs	Well Log ID:	594440
Well Tag:	Not Reported	Project Tag:	Not Reported
Notice of Intent #:	EE01012	Date Received:	19-JUN-09
Diameter:	2	Casing Depth:	12
Well Completion:	04-JUN-09	Well Owner:	Ttm Technologies Dlh Environmental
Well Type:	Resource Protection	Driller #:	Not Reported
Static Level:	0	Flow Rate (GPM):	0
Flow Type:	Not Reported	PSI:	0
Well Test:	Not Reported	Water Reclamation #:	8

AD885
West
1/2 - 1 Mile
Lower

WA WELLS WALOG1000457341

Database:	Ecology Well Logs	Well Log ID:	594435
Well Tag:	Not Reported	Project Tag:	Not Reported
Notice of Intent #:	EE01012	Date Received:	19-JUN-09
Diameter:	2	Casing Depth:	12
Well Completion:	04-JUN-09	Well Owner:	Ttm Technologies Dlh Environmental
Well Type:	Resource Protection	Driller #:	Not Reported
Static Level:	0	Flow Rate (GPM):	0
Flow Type:	Not Reported	PSI:	0
Well Test:	Not Reported	Water Reclamation #:	8

AD886
West
1/2 - 1 Mile
Lower

WA WELLS WALOG1000457342

Database:	Ecology Well Logs	Well Log ID:	594437
Well Tag:	Not Reported	Project Tag:	Not Reported
Notice of Intent #:	EE01012	Date Received:	19-JUN-09
Diameter:	2	Casing Depth:	12
Well Completion:	04-JUN-09	Well Owner:	Ttm Technologies Dlh Environmental
Well Type:	Resource Protection	Driller #:	Not Reported
Static Level:	0	Flow Rate (GPM):	0
Flow Type:	Not Reported	PSI:	0
Well Test:	Not Reported	Water Reclamation #:	8

AD887
West
1/2 - 1 Mile
Lower

WA WELLS WALOG1000289752

Database:	Ecology Well Logs	Well Log ID:	370021
Well Tag:	Not Reported	Project Tag:	Not Reported
Notice of Intent #:	E004791	Date Received:	16-OCT-03
Diameter:	2	Casing Depth:	24

GEOCHECK® - PHYSICAL SETTING SOURCE MAP FINDINGS

Well Completion:	06-OCT-03	Well Owner:	Brown Bear Car Wash
Well Type:	Resource Protection	Driller #:	Not Reported
Static Level:	0	Flow Rate (GPM):	0
Flow Type:	Not Reported	PSI:	0
Well Test:	Not Reported	Water Reclamation #:	8

AD888
West
1/2 - 1 Mile
Lower

WA WELLS WALOG1000104491

Database:	Ecology Well Logs	Well Log ID:	109499
Well Tag:	ABN181	Project Tag:	Not Reported
Notice of Intent #:	R009476	Date Received:	06-OCT-94
Diameter:	0	Casing Depth:	0
Well Completion:	30-SEP-94	Well Owner:	Bre Properties
Well Type:	Resource Protection	Driller #:	Not Reported
Static Level:	0	Flow Rate (GPM):	0
Flow Type:	Not Reported	PSI:	0
Well Test:	Not Reported	Water Reclamation #:	8

AD889
West
1/2 - 1 Mile
Lower

WA WELLS WALOG1000104492

Database:	Ecology Well Logs	Well Log ID:	109500
Well Tag:	ABN182	Project Tag:	Not Reported
Notice of Intent #:	R009476	Date Received:	06-OCT-94
Diameter:	0	Casing Depth:	0
Well Completion:	30-SEP-94	Well Owner:	Bre Properties
Well Type:	Resource Protection	Driller #:	Not Reported
Static Level:	0	Flow Rate (GPM):	0
Flow Type:	Not Reported	PSI:	0
Well Test:	Not Reported	Water Reclamation #:	8

AD890
West
1/2 - 1 Mile
Lower

WA WELLS WALOG1000087957

Database:	Ecology Well Logs	Well Log ID:	89068
Well Tag:	Not Reported	Project Tag:	Not Reported
Notice of Intent #:	Not Reported	Date Received:	Not Reported
Diameter:	12	Casing Depth:	47
Well Completion:	18-APR-67	Well Owner:	Campton Community
Well Type:	Water	Driller #:	Not Reported
Static Level:	0	Flow Rate (GPM):	0
Flow Type:	Not Reported	PSI:	0
Well Test:	Not Reported	Water Reclamation #:	8

GEOCHECK® - PHYSICAL SETTING SOURCE MAP FINDINGS

Map ID
 Direction
 Distance
 Elevation

Database EDR ID Number

AD891
West
1/2 - 1 Mile
Lower

WA WELLS WALOG1000104490

Database:	Ecology Well Logs	Well Log ID:	109498
Well Tag:	ABN180	Project Tag:	Not Reported
Notice of Intent #:	R009476	Date Received:	06-OCT-94
Diameter:	0	Casing Depth:	0
Well Completion:	30-SEP-94	Well Owner:	Bre Properties
Well Type:	Resource Protection	Driller #:	Not Reported
Static Level:	0	Flow Rate (GPM):	0
Flow Type:	Not Reported	PSI:	0
Well Test:	Not Reported	Water Reclamation #:	8

AD892
West
1/2 - 1 Mile
Lower

WA WELLS WALOG1000245483

Database:	Ecology Well Logs	Well Log ID:	319044
Well Tag:	Not Reported	Project Tag:	Not Reported
Notice of Intent #:	R058602	Date Received:	11-OCT-01
Diameter:	0	Casing Depth:	17
Well Completion:	20-AUG-01	Well Owner:	Sunbelt Rental Co
Well Type:	Resource Protection	Driller #:	Not Reported
Static Level:	0	Flow Rate (GPM):	0
Flow Type:	Not Reported	PSI:	0
Well Test:	Not Reported	Water Reclamation #:	8

AD893
West
1/2 - 1 Mile
Lower

WA WELLS WALOG1000245484

Database:	Ecology Well Logs	Well Log ID:	319045
Well Tag:	Not Reported	Project Tag:	Not Reported
Notice of Intent #:	S011090	Date Received:	11-OCT-01
Diameter:	0	Casing Depth:	20
Well Completion:	20-AUG-01	Well Owner:	Sunbelt Rentals Co
Well Type:	Resource Protection	Driller #:	Not Reported
Static Level:	0	Flow Rate (GPM):	0
Flow Type:	Not Reported	PSI:	0
Well Test:	Not Reported	Water Reclamation #:	8

AD894
West
1/2 - 1 Mile
Lower

WA WELLS WALOG1000245481

Database:	Ecology Well Logs	Well Log ID:	319042
Well Tag:	AGF598	Project Tag:	Not Reported
Notice of Intent #:	R058616	Date Received:	11-OCT-01
Diameter:	0	Casing Depth:	28

GEOCHECK® - PHYSICAL SETTING SOURCE MAP FINDINGS

Well Completion:	21-AUG-01	Well Owner:	Sunbelt Rental Co
Well Type:	Resource Protection	Driller #:	Not Reported
Static Level:	0	Flow Rate (GPM):	0
Flow Type:	Not Reported	PSI:	0
Well Test:	Not Reported	Water Reclamation #:	8

AD895
West
1/2 - 1 Mile
Lower

WA WELLS WALOG1000245482

Database:	Ecology Well Logs	Well Log ID:	319043
Well Tag:	AGF597	Project Tag:	Not Reported
Notice of Intent #:	R058616	Date Received:	11-OCT-01
Diameter:	0	Casing Depth:	29
Well Completion:	21-AUG-01	Well Owner:	Sunbelt Rental Co
Well Type:	Resource Protection	Driller #:	Not Reported
Static Level:	0	Flow Rate (GPM):	0
Flow Type:	Not Reported	PSI:	0
Well Test:	Not Reported	Water Reclamation #:	8

AD896
West
1/2 - 1 Mile
Lower

WA WELLS WALOG1000021649

Database:	Ecology Well Logs	Well Log ID:	1665435
Well Tag:	Not Reported	Project Tag:	Not Reported
Notice of Intent #:	AE47020	Date Received:	25-JAN-18
Diameter:	9	Casing Depth:	31
Well Completion:	23-JAN-18	Well Owner:	Washington Hydraulics
Well Type:	Decommissioning	Driller #:	2823
Static Level:	0	Flow Rate (GPM):	0
Flow Type:	Dry Hole	PSI:	0
Well Test:	Not Reported	Water Reclamation #:	8

AD897
West
1/2 - 1 Mile
Lower

WA WELLS WALOG1000021643

Database:	Ecology Well Logs	Well Log ID:	1665429
Well Tag:	Not Reported	Project Tag:	Not Reported
Notice of Intent #:	SE64821	Date Received:	25-JAN-18
Diameter:	9	Casing Depth:	31
Well Completion:	23-JAN-18	Well Owner:	Washington Hydraulics
Well Type:	Resource Protection	Driller #:	2823
Static Level:	0	Flow Rate (GPM):	0
Flow Type:	Dry Hole	PSI:	0
Well Test:	Not Reported	Water Reclamation #:	8

GEOCHECK® - PHYSICAL SETTING SOURCE MAP FINDINGS

Map ID
 Direction
 Distance
 Elevation

Database EDR ID Number

AD898
West
1/2 - 1 Mile
Lower

WA WELLS WALOG1000021644

Database:	Ecology Well Logs	Well Log ID:	1665430
Well Tag:	Not Reported	Project Tag:	Not Reported
Notice of Intent #:	SE64821	Date Received:	25-JAN-18
Diameter:	9	Casing Depth:	31
Well Completion:	23-JAN-18	Well Owner:	Washington Hydraulics
Well Type:	Resource Protection	Driller #:	2823
Static Level:	0	Flow Rate (GPM):	0
Flow Type:	Dry Hole	PSI:	0
Well Test:	Not Reported	Water Reclamation #:	8

AD899
West
1/2 - 1 Mile
Lower

WA WELLS WALOG1000021641

Database:	Ecology Well Logs	Well Log ID:	1665427
Well Tag:	Not Reported	Project Tag:	Not Reported
Notice of Intent #:	AE47020	Date Received:	25-JAN-18
Diameter:	9	Casing Depth:	26.5
Well Completion:	22-JAN-18	Well Owner:	Washington Hydraulics
Well Type:	Decommissioning	Driller #:	2823
Static Level:	180	Flow Rate (GPM):	0
Flow Type:	Static Level	PSI:	0
Well Test:	Not Reported	Water Reclamation #:	8

AD900
West
1/2 - 1 Mile
Lower

WA WELLS WALOG1000021642

Database:	Ecology Well Logs	Well Log ID:	1665428
Well Tag:	Not Reported	Project Tag:	Not Reported
Notice of Intent #:	SE64821	Date Received:	25-JAN-18
Diameter:	9	Casing Depth:	31
Well Completion:	23-JAN-18	Well Owner:	Washington Hydraulics
Well Type:	Resource Protection	Driller #:	2823
Static Level:	180	Flow Rate (GPM):	0
Flow Type:	Static Level	PSI:	0
Well Test:	Not Reported	Water Reclamation #:	8

AD901
West
1/2 - 1 Mile
Lower

WA WELLS WALOG1000021647

Database:	Ecology Well Logs	Well Log ID:	1665433
Well Tag:	Not Reported	Project Tag:	Not Reported
Notice of Intent #:	AE47020	Date Received:	25-JAN-18
Diameter:	9	Casing Depth:	31

GEOCHECK® - PHYSICAL SETTING SOURCE MAP FINDINGS

Well Completion:	23-JAN-18	Well Owner:	Washington Hydraulics
Well Type:	Decommissioning	Driller #:	2823
Static Level:	0	Flow Rate (GPM):	0
Flow Type:	Dry Hole	PSI:	0
Well Test:	Not Reported	Water Reclamation #:	8

AD902
West
1/2 - 1 Mile
Lower

WA WELLS WALOG1000021648

Database:	Ecology Well Logs	Well Log ID:	1665434
Well Tag:	Not Reported	Project Tag:	Not Reported
Notice of Intent #:	AE47020	Date Received:	25-JAN-18
Diameter:	9	Casing Depth:	31
Well Completion:	23-JAN-18	Well Owner:	Washington Hydraulics
Well Type:	Decommissioning	Driller #:	2823
Static Level:	0	Flow Rate (GPM):	0
Flow Type:	Dry Hole	PSI:	0
Well Test:	Not Reported	Water Reclamation #:	8

AD903
West
1/2 - 1 Mile
Lower

WA WELLS WALOG1000021645

Database:	Ecology Well Logs	Well Log ID:	1665431
Well Tag:	Not Reported	Project Tag:	Not Reported
Notice of Intent #:	SE64821	Date Received:	25-JAN-18
Diameter:	9	Casing Depth:	31
Well Completion:	23-JAN-18	Well Owner:	Washington Hydraulics
Well Type:	Resource Protection	Driller #:	2823
Static Level:	0	Flow Rate (GPM):	0
Flow Type:	Dry Hole	PSI:	0
Well Test:	Not Reported	Water Reclamation #:	8

AD904
West
1/2 - 1 Mile
Lower

WA WELLS WALOG1000021646

Database:	Ecology Well Logs	Well Log ID:	1665432
Well Tag:	Not Reported	Project Tag:	Not Reported
Notice of Intent #:	AE47020	Date Received:	25-JAN-18
Diameter:	9	Casing Depth:	31
Well Completion:	23-JAN-18	Well Owner:	Washington Hydraulics
Well Type:	Decommissioning	Driller #:	2823
Static Level:	180	Flow Rate (GPM):	0
Flow Type:	Static Level	PSI:	0
Well Test:	Not Reported	Water Reclamation #:	8

GEOCHECK® - PHYSICAL SETTING SOURCE MAP FINDINGS

Map ID
Direction
Distance
Elevation

Database EDR ID Number

AD905
West
1/2 - 1 Mile
Lower

WA WELLS WALOG1000275416

Database:	Ecology Well Logs	Well Log ID:	352516
Well Tag:	Not Reported	Project Tag:	Not Reported
Notice of Intent #:	E002014	Date Received:	13-JAN-03
Diameter:	1.5	Casing Depth:	17
Well Completion:	07-AUG-02	Well Owner:	Genie Ind
Well Type:	Resource Protection	Driller #:	Not Reported
Static Level:	0	Flow Rate (GPM):	0
Flow Type:	Not Reported	PSI:	0
Well Test:	Not Reported	Water Reclamation #:	8

AD906
West
1/2 - 1 Mile
Lower

WA WELLS WALOG1000275417

Database:	Ecology Well Logs	Well Log ID:	352517
Well Tag:	Not Reported	Project Tag:	Not Reported
Notice of Intent #:	E002014	Date Received:	13-JAN-03
Diameter:	1.5	Casing Depth:	19
Well Completion:	07-AUG-02	Well Owner:	Genie Ind
Well Type:	Resource Protection	Driller #:	Not Reported
Static Level:	0	Flow Rate (GPM):	0
Flow Type:	Not Reported	PSI:	0
Well Test:	Not Reported	Water Reclamation #:	8

AD907
West
1/2 - 1 Mile
Lower

WA WELLS WALOG1000275414

Database:	Ecology Well Logs	Well Log ID:	352513
Well Tag:	Not Reported	Project Tag:	Not Reported
Notice of Intent #:	A067715	Date Received:	13-JAN-03
Diameter:	1.5	Casing Depth:	17
Well Completion:	07-AUG-02	Well Owner:	Genie Industries
Well Type:	Decommissioning	Driller #:	Not Reported
Static Level:	0	Flow Rate (GPM):	0
Flow Type:	Not Reported	PSI:	0
Well Test:	Not Reported	Water Reclamation #:	8

AD908
West
1/2 - 1 Mile
Lower

WA WELLS WALOG1000275415

Database:	Ecology Well Logs	Well Log ID:	352514
Well Tag:	Not Reported	Project Tag:	Not Reported
Notice of Intent #:	E002014	Date Received:	13-JAN-03
Diameter:	1.5	Casing Depth:	17

GEOCHECK® - PHYSICAL SETTING SOURCE MAP FINDINGS

Well Completion:	07-AUG-02	Well Owner:	Genie Ind
Well Type:	Resource Protection	Driller #:	Not Reported
Static Level:	0	Flow Rate (GPM):	0
Flow Type:	Not Reported	PSI:	0
Well Test:	Not Reported	Water Reclamation #:	8

AD909
West
1/2 - 1 Mile
Lower

WA WELLS WALOG1000289750

Database:	Ecology Well Logs	Well Log ID:	370019
Well Tag:	Not Reported	Project Tag:	Not Reported
Notice of Intent #:	E004791	Date Received:	16-OCT-03
Diameter:	2	Casing Depth:	24
Well Completion:	06-OCT-03	Well Owner:	Brown Bear Car Wash
Well Type:	Resource Protection	Driller #:	Not Reported
Static Level:	0	Flow Rate (GPM):	0
Flow Type:	Not Reported	PSI:	0
Well Test:	Not Reported	Water Reclamation #:	8

AD910
West
1/2 - 1 Mile
Lower

WA WELLS WALOG1000289751

Database:	Ecology Well Logs	Well Log ID:	370020
Well Tag:	Not Reported	Project Tag:	Not Reported
Notice of Intent #:	E004791	Date Received:	16-OCT-03
Diameter:	2	Casing Depth:	24
Well Completion:	06-OCT-03	Well Owner:	Brown Bear Car Wash
Well Type:	Resource Protection	Driller #:	Not Reported
Static Level:	0	Flow Rate (GPM):	0
Flow Type:	Not Reported	PSI:	0
Well Test:	Not Reported	Water Reclamation #:	8

AD911
West
1/2 - 1 Mile
Lower

WA WELLS WALOG1000275418

Database:	Ecology Well Logs	Well Log ID:	352518
Well Tag:	Not Reported	Project Tag:	Not Reported
Notice of Intent #:	E002014	Date Received:	13-JAN-03
Diameter:	1.5	Casing Depth:	17
Well Completion:	07-AUG-02	Well Owner:	Genie Ind
Well Type:	Resource Protection	Driller #:	Not Reported
Static Level:	0	Flow Rate (GPM):	0
Flow Type:	Not Reported	PSI:	0
Well Test:	Not Reported	Water Reclamation #:	8

GEOCHECK® - PHYSICAL SETTING SOURCE MAP FINDINGS

Map ID
Direction
Distance
Elevation

Database EDR ID Number

AD912
West
1/2 - 1 Mile
Lower

WA WELLS WALOG1000289749

Database:	Ecology Well Logs	Well Log ID:	370018
Well Tag:	Not Reported	Project Tag:	Not Reported
Notice of Intent #:	E004791	Date Received:	16-OCT-03
Diameter:	2	Casing Depth:	24
Well Completion:	06-OCT-03	Well Owner:	Brown Bear Car Wash
Well Type:	Resource Protection	Driller #:	Not Reported
Static Level:	0	Flow Rate (GPM):	0
Flow Type:	Not Reported	PSI:	0
Well Test:	Not Reported	Water Reclamation #:	8

AD913
West
1/2 - 1 Mile
Lower

WA WELLS WALOG1000275413

Database:	Ecology Well Logs	Well Log ID:	352512
Well Tag:	Not Reported	Project Tag:	Not Reported
Notice of Intent #:	A067715	Date Received:	13-JAN-03
Diameter:	1.5	Casing Depth:	17
Well Completion:	07-AUG-02	Well Owner:	Genie Industries
Well Type:	Decommissioning	Driller #:	Not Reported
Static Level:	0	Flow Rate (GPM):	0
Flow Type:	Not Reported	PSI:	0
Well Test:	Not Reported	Water Reclamation #:	8

AD914
West
1/2 - 1 Mile
Lower

WA WELLS WALOG1000245487

Database:	Ecology Well Logs	Well Log ID:	319048
Well Tag:	Not Reported	Project Tag:	Not Reported
Notice of Intent #:	S011090	Date Received:	11-OCT-01
Diameter:	0	Casing Depth:	20
Well Completion:	20-AUG-01	Well Owner:	Sunbelt Rentals Co
Well Type:	Resource Protection	Driller #:	Not Reported
Static Level:	0	Flow Rate (GPM):	0
Flow Type:	Not Reported	PSI:	0
Well Test:	Not Reported	Water Reclamation #:	8

AD915
West
1/2 - 1 Mile
Lower

WA WELLS WALOG1000245488

Database:	Ecology Well Logs	Well Log ID:	319049
Well Tag:	Not Reported	Project Tag:	Not Reported
Notice of Intent #:	S011090	Date Received:	11-OCT-01
Diameter:	0	Casing Depth:	20

GEOCHECK® - PHYSICAL SETTING SOURCE MAP FINDINGS

Well Completion:	20-AUG-01	Well Owner:	Sunbelt Rentals Co
Well Type:	Resource Protection	Driller #:	Not Reported
Static Level:	0	Flow Rate (GPM):	0
Flow Type:	Not Reported	PSI:	0
Well Test:	Not Reported	Water Reclamation #:	8

AD916
West
1/2 - 1 Mile
Lower

WA WELLS WALOG1000245485

Database:	Ecology Well Logs	Well Log ID:	319046
Well Tag:	Not Reported	Project Tag:	Not Reported
Notice of Intent #:	S011090	Date Received:	11-OCT-01
Diameter:	0	Casing Depth:	20
Well Completion:	20-AUG-01	Well Owner:	Sunbelt Rentals Co
Well Type:	Resource Protection	Driller #:	Not Reported
Static Level:	0	Flow Rate (GPM):	0
Flow Type:	Not Reported	PSI:	0
Well Test:	Not Reported	Water Reclamation #:	8

AD917
West
1/2 - 1 Mile
Lower

WA WELLS WALOG1000245486

Database:	Ecology Well Logs	Well Log ID:	319047
Well Tag:	Not Reported	Project Tag:	Not Reported
Notice of Intent #:	S011090	Date Received:	11-OCT-01
Diameter:	0	Casing Depth:	20
Well Completion:	20-AUG-01	Well Owner:	Sunbelt Rentals Co
Well Type:	Resource Protection	Driller #:	Not Reported
Static Level:	0	Flow Rate (GPM):	0
Flow Type:	Not Reported	PSI:	0
Well Test:	Not Reported	Water Reclamation #:	8

AD918
West
1/2 - 1 Mile
Lower

WA WELLS WALOG1000275411

Database:	Ecology Well Logs	Well Log ID:	352510
Well Tag:	Not Reported	Project Tag:	Not Reported
Notice of Intent #:	A067715	Date Received:	13-JAN-03
Diameter:	1.5	Casing Depth:	17
Well Completion:	07-AUG-02	Well Owner:	Genie Industries
Well Type:	Decommissioning	Driller #:	Not Reported
Static Level:	0	Flow Rate (GPM):	0
Flow Type:	Not Reported	PSI:	0
Well Test:	Not Reported	Water Reclamation #:	8

GEOCHECK® - PHYSICAL SETTING SOURCE MAP FINDINGS

Map ID
Direction
Distance
Elevation

Database EDR ID Number

AD919
West
1/2 - 1 Mile
Lower

WA WELLS WALOG1000275412

Database:	Ecology Well Logs	Well Log ID:	352511
Well Tag:	Not Reported	Project Tag:	Not Reported
Notice of Intent #:	A067715	Date Received:	13-JAN-03
Diameter:	1.5	Casing Depth:	17
Well Completion:	07-AUG-02	Well Owner:	Genie Industries
Well Type:	Decommissioning	Driller #:	Not Reported
Static Level:	0	Flow Rate (GPM):	0
Flow Type:	Not Reported	PSI:	0
Well Test:	Not Reported	Water Reclamation #:	8

AD920
West
1/2 - 1 Mile
Lower

WA WELLS WALOG1000245489

Database:	Ecology Well Logs	Well Log ID:	319050
Well Tag:	Not Reported	Project Tag:	Not Reported
Notice of Intent #:	S011090	Date Received:	11-OCT-01
Diameter:	0	Casing Depth:	20
Well Completion:	20-AUG-01	Well Owner:	Sunbelt Rentals Co
Well Type:	Resource Protection	Driller #:	Not Reported
Static Level:	0	Flow Rate (GPM):	0
Flow Type:	Not Reported	PSI:	0
Well Test:	Not Reported	Water Reclamation #:	8

AD921
West
1/2 - 1 Mile
Lower

WA WELLS WALOG1000245490

Database:	Ecology Well Logs	Well Log ID:	319051
Well Tag:	Not Reported	Project Tag:	Not Reported
Notice of Intent #:	S011090	Date Received:	11-OCT-01
Diameter:	0	Casing Depth:	20
Well Completion:	20-AUG-01	Well Owner:	Sunbelt Rentals Co
Well Type:	Resource Protection	Driller #:	Not Reported
Static Level:	0	Flow Rate (GPM):	0
Flow Type:	Not Reported	PSI:	0
Well Test:	Not Reported	Water Reclamation #:	8

AD922
West
1/2 - 1 Mile
Lower

WA WELLS WALOG1000510859

Database:	Ecology Well Logs	Well Log ID:	700057
Well Tag:	BCM863	Project Tag:	Not Reported
Notice of Intent #:	AE11564	Date Received:	06-JAN-11
Diameter:	1.5	Casing Depth:	15

GEOCHECK® - PHYSICAL SETTING SOURCE MAP FINDINGS

Well Completion:	16-DEC-10	Well Owner:	Ttm Technologies Erm West
Well Type:	Decommissioning	Driller #:	Not Reported
Static Level:	0	Flow Rate (GPM):	0
Flow Type:	Not Reported	PSI:	0
Well Test:	Not Reported	Water Reclamation #:	8

AD923
West
1/2 - 1 Mile
Lower

WA WELLS WALOG1000510860

Database:	Ecology Well Logs	Well Log ID:	700059
Well Tag:	BCM864	Project Tag:	Not Reported
Notice of Intent #:	AE11564	Date Received:	06-JAN-11
Diameter:	1.5	Casing Depth:	15
Well Completion:	16-DEC-10	Well Owner:	Ttm Technologies Erm West
Well Type:	Decommissioning	Driller #:	Not Reported
Static Level:	0	Flow Rate (GPM):	0
Flow Type:	Not Reported	PSI:	0
Well Test:	Not Reported	Water Reclamation #:	8

AD924
West
1/2 - 1 Mile
Lower

WA WELLS WALOG1000510857

Database:	Ecology Well Logs	Well Log ID:	700053
Well Tag:	BCM861	Project Tag:	Not Reported
Notice of Intent #:	AE11564	Date Received:	06-JAN-11
Diameter:	1.5	Casing Depth:	15
Well Completion:	16-DEC-10	Well Owner:	Ttm Technologies Erm West
Well Type:	Decommissioning	Driller #:	Not Reported
Static Level:	0	Flow Rate (GPM):	0
Flow Type:	Not Reported	PSI:	0
Well Test:	Not Reported	Water Reclamation #:	8

AD925
West
1/2 - 1 Mile
Lower

WA WELLS WALOG1000510858

Database:	Ecology Well Logs	Well Log ID:	700055
Well Tag:	BCM862	Project Tag:	Not Reported
Notice of Intent #:	AE11564	Date Received:	06-JAN-11
Diameter:	1.5	Casing Depth:	15
Well Completion:	16-DEC-10	Well Owner:	Ttm Technologies Erm West
Well Type:	Decommissioning	Driller #:	Not Reported
Static Level:	0	Flow Rate (GPM):	0
Flow Type:	Not Reported	PSI:	0
Well Test:	Not Reported	Water Reclamation #:	8

GEOCHECK® - PHYSICAL SETTING SOURCE MAP FINDINGS

Map ID
Direction
Distance
Elevation

Database EDR ID Number

AD926
West
1/2 - 1 Mile
Lower

WA WELLS WALOG1000514496

Database:	Ecology Well Logs	Well Log ID:	706962
Well Tag:	Not Reported	Project Tag:	Not Reported
Notice of Intent #:	AE11846	Date Received:	02-FEB-11
Diameter:	0	Casing Depth:	19
Well Completion:	11-JAN-11	Well Owner:	Marymoor Warehouse Aecom
Well Type:	Decommissioning	Driller #:	Not Reported
Static Level:	0	Flow Rate (GPM):	0
Flow Type:	Not Reported	PSI:	0
Well Test:	Not Reported	Water Reclamation #:	8

AD927
West
1/2 - 1 Mile
Lower

WA WELLS WALOG1000776279

Database:	Ecology Well Logs	Well Log ID:	1665426
Well Tag:	Not Reported	Project Tag:	Not Reported
Notice of Intent #:	SE64821	Date Received:	25-JAN-18
Diameter:	9	Casing Depth:	26.5
Well Completion:	22-JAN-18	Well Owner:	Washington Hydraulics
Well Type:	Resource Protection	Driller #:	2823
Static Level:	180	Flow Rate (GPM):	0
Flow Type:	Static Level	PSI:	0
Well Test:	Not Reported	Water Reclamation #:	8

AD928
West
1/2 - 1 Mile
Lower

WA WELLS WALOG1000514494

Database:	Ecology Well Logs	Well Log ID:	706958
Well Tag:	Not Reported	Project Tag:	Not Reported
Notice of Intent #:	AE11846	Date Received:	02-FEB-11
Diameter:	0	Casing Depth:	20
Well Completion:	11-JAN-11	Well Owner:	Marymoor Warehouse Aecom
Well Type:	Decommissioning	Driller #:	Not Reported
Static Level:	0	Flow Rate (GPM):	0
Flow Type:	Not Reported	PSI:	0
Well Test:	Not Reported	Water Reclamation #:	8

AD929
West
1/2 - 1 Mile
Lower

WA WELLS WALOG1000514495

Database:	Ecology Well Logs	Well Log ID:	706960
Well Tag:	Not Reported	Project Tag:	Not Reported
Notice of Intent #:	AE11846	Date Received:	02-FEB-11
Diameter:	0	Casing Depth:	11.5

GEOCHECK® - PHYSICAL SETTING SOURCE MAP FINDINGS

Well Completion:	11-JAN-11	Well Owner:	Marymoor Warehouse Aecom
Well Type:	Decommissioning	Driller #:	Not Reported
Static Level:	0	Flow Rate (GPM):	0
Flow Type:	Not Reported	PSI:	0
Well Test:	Not Reported	Water Reclamation #:	8

AD930
West
1/2 - 1 Mile
Lower

WA WELLS WALOG1000510856

Database:	Ecology Well Logs	Well Log ID:	700051
Well Tag:	BCM860	Project Tag:	Not Reported
Notice of Intent #:	AE11564	Date Received:	06-JAN-11
Diameter:	1.5	Casing Depth:	15
Well Completion:	16-DEC-10	Well Owner:	Ttm Technologies Erm West
Well Type:	Decommissioning	Driller #:	Not Reported
Static Level:	0	Flow Rate (GPM):	0
Flow Type:	Not Reported	PSI:	0
Well Test:	Not Reported	Water Reclamation #:	8

AD931
West
1/2 - 1 Mile
Lower

WA WELLS WALOG1000510850

Database:	Ecology Well Logs	Well Log ID:	700040
Well Tag:	BCM854	Project Tag:	Not Reported
Notice of Intent #:	AE11564	Date Received:	06-JAN-11
Diameter:	1.5	Casing Depth:	15
Well Completion:	13-DEC-10	Well Owner:	Ttm Technologies Erm West
Well Type:	Decommissioning	Driller #:	Not Reported
Static Level:	0	Flow Rate (GPM):	0
Flow Type:	Not Reported	PSI:	0
Well Test:	Not Reported	Water Reclamation #:	8

AD932
West
1/2 - 1 Mile
Lower

WA WELLS WALOG1000510851

Database:	Ecology Well Logs	Well Log ID:	700042
Well Tag:	BCM855	Project Tag:	Not Reported
Notice of Intent #:	AE11564	Date Received:	06-JAN-11
Diameter:	1.5	Casing Depth:	15
Well Completion:	14-DEC-10	Well Owner:	Ttm Technologies Erm West
Well Type:	Decommissioning	Driller #:	Not Reported
Static Level:	0	Flow Rate (GPM):	0
Flow Type:	Not Reported	PSI:	0
Well Test:	Not Reported	Water Reclamation #:	8

GEOCHECK® - PHYSICAL SETTING SOURCE MAP FINDINGS

Map ID
Direction
Distance
Elevation

Database EDR ID Number

AD933
West
1/2 - 1 Mile
Lower

WA WELLS WALOG1000510848

Database:	Ecology Well Logs	Well Log ID:	700036
Well Tag:	BCM863	Project Tag:	Not Reported
Notice of Intent #:	RE05286	Date Received:	06-JAN-11
Diameter:	1.5	Casing Depth:	15
Well Completion:	15-DEC-10	Well Owner:	Ttm Technologies Erm West
Well Type:	Resource Protection	Driller #:	Not Reported
Static Level:	0	Flow Rate (GPM):	0
Flow Type:	Not Reported	PSI:	0
Well Test:	Not Reported	Water Reclamation #:	8

AD934
West
1/2 - 1 Mile
Lower

WA WELLS WALOG1000510849

Database:	Ecology Well Logs	Well Log ID:	700038
Well Tag:	BCM864	Project Tag:	Not Reported
Notice of Intent #:	RE05286	Date Received:	06-JAN-11
Diameter:	1.5	Casing Depth:	15
Well Completion:	15-DEC-10	Well Owner:	Ttm Technologies Erm West
Well Type:	Resource Protection	Driller #:	Not Reported
Static Level:	0	Flow Rate (GPM):	0
Flow Type:	Not Reported	PSI:	0
Well Test:	Not Reported	Water Reclamation #:	8

AD935
West
1/2 - 1 Mile
Lower

WA WELLS WALOG1000510854

Database:	Ecology Well Logs	Well Log ID:	700048
Well Tag:	BCM858	Project Tag:	Not Reported
Notice of Intent #:	AE11564	Date Received:	06-JAN-11
Diameter:	1.5	Casing Depth:	15
Well Completion:	14-DEC-10	Well Owner:	Ttm Technologies Erm West
Well Type:	Decommissioning	Driller #:	Not Reported
Static Level:	0	Flow Rate (GPM):	0
Flow Type:	Not Reported	PSI:	0
Well Test:	Not Reported	Water Reclamation #:	8

AD936
West
1/2 - 1 Mile
Lower

WA WELLS WALOG1000510855

Database:	Ecology Well Logs	Well Log ID:	700050
Well Tag:	BCM859	Project Tag:	Not Reported
Notice of Intent #:	AE11564	Date Received:	06-JAN-11
Diameter:	1.5	Casing Depth:	15

GEOCHECK® - PHYSICAL SETTING SOURCE MAP FINDINGS

Well Completion:	16-DEC-10	Well Owner:	Ttm Technologies Erm West
Well Type:	Decommissioning	Driller #:	Not Reported
Static Level:	0	Flow Rate (GPM):	0
Flow Type:	Not Reported	PSI:	0
Well Test:	Not Reported	Water Reclamation #:	8

AD937
West
1/2 - 1 Mile
Lower

WA WELLS WALOG1000510852

Database:	Ecology Well Logs	Well Log ID:	700044
Well Tag:	BCM856	Project Tag:	Not Reported
Notice of Intent #:	AE11564	Date Received:	06-JAN-11
Diameter:	1.5	Casing Depth:	15
Well Completion:	14-DEC-10	Well Owner:	Ttm Technologies Erm West
Well Type:	Decommissioning	Driller #:	Not Reported
Static Level:	0	Flow Rate (GPM):	0
Flow Type:	Not Reported	PSI:	0
Well Test:	Not Reported	Water Reclamation #:	8

AD938
West
1/2 - 1 Mile
Lower

WA WELLS WALOG1000510853

Database:	Ecology Well Logs	Well Log ID:	700046
Well Tag:	BCM857	Project Tag:	Not Reported
Notice of Intent #:	AE11564	Date Received:	06-JAN-11
Diameter:	1.5	Casing Depth:	15
Well Completion:	14-DEC-10	Well Owner:	Ttm Technologies Erm West
Well Type:	Decommissioning	Driller #:	Not Reported
Static Level:	0	Flow Rate (GPM):	0
Flow Type:	Not Reported	PSI:	0
Well Test:	Not Reported	Water Reclamation #:	8

AD939
West
1/2 - 1 Mile
Lower

WA WELLS WALOG1000794820

Database:	Ecology Well Logs	Well Log ID:	1721681
Well Tag:	Not Reported	Project Tag:	Not Reported
Notice of Intent #:	AE47248	Date Received:	18-JUN-18
Diameter:	2.25	Casing Depth:	25
Well Completion:	22-MAR-18	Well Owner:	70th Ave Project - Carlson, Brian & Michael
Well Type:	Decommissioning	Driller #:	2549
Static Level:	20	Flow Rate (GPM):	0
Flow Type:	Static Level	PSI:	0
Well Test:	Not Reported	Water Reclamation #:	8

GEOCHECK® - PHYSICAL SETTING SOURCE MAP FINDINGS

Map ID
Direction
Distance
Elevation

Database EDR ID Number

AD940
West
1/2 - 1 Mile
Lower

WA WELLS WALOG1000794828

Database:	Ecology Well Logs	Well Log ID:	1721689
Well Tag:	Not Reported	Project Tag:	Not Reported
Notice of Intent #:	AE47248	Date Received:	18-JUN-18
Diameter:	2.25	Casing Depth:	25
Well Completion:	20-MAR-18	Well Owner:	70th Ave Project - Carlson, Brian & Michael
Well Type:	Decommissioning	Driller #:	2549
Static Level:	20	Flow Rate (GPM):	0
Flow Type:	Static Level	PSI:	0
Well Test:	Not Reported	Water Reclamation #:	8

AD941
West
1/2 - 1 Mile
Lower

WA WELLS WALOG1000794818

Database:	Ecology Well Logs	Well Log ID:	1721679
Well Tag:	Not Reported	Project Tag:	Not Reported
Notice of Intent #:	AE47248	Date Received:	18-JUN-18
Diameter:	2.25	Casing Depth:	25
Well Completion:	20-MAR-18	Well Owner:	70th Ave Project - Carlson, Brian & Michael
Well Type:	Decommissioning	Driller #:	2549
Static Level:	20	Flow Rate (GPM):	0
Flow Type:	Static Level	PSI:	0
Well Test:	Not Reported	Water Reclamation #:	8

AD942
West
1/2 - 1 Mile
Lower

WA WELLS WALOG1000794819

Database:	Ecology Well Logs	Well Log ID:	1721680
Well Tag:	Not Reported	Project Tag:	Not Reported
Notice of Intent #:	AE47248	Date Received:	18-JUN-18
Diameter:	2.25	Casing Depth:	25
Well Completion:	22-MAR-18	Well Owner:	70th Ave Project - Carlson, Brian & Michael
Well Type:	Decommissioning	Driller #:	2549
Static Level:	20	Flow Rate (GPM):	0
Flow Type:	Static Level	PSI:	0
Well Test:	Not Reported	Water Reclamation #:	8

AD943
West
1/2 - 1 Mile
Lower

WA WELLS WALOG1000794847

Database:	Ecology Well Logs	Well Log ID:	1721710
Well Tag:	Not Reported	Project Tag:	Not Reported
Notice of Intent #:	EE07021	Date Received:	18-JUN-18
Diameter:	2.25	Casing Depth:	25

GEOCHECK® - PHYSICAL SETTING SOURCE MAP FINDINGS

Well Completion:	20-MAR-18	Well Owner:	70th Ave Project Carlson, Brian & Michael
Well Type:	Resource Protection	Driller #:	2549
Static Level:	20	Flow Rate (GPM):	0
Flow Type:	Static Level	PSI:	0
Well Test:	Not Reported	Water Reclamation #:	8

AD944
West
1/2 - 1 Mile
Lower

WA WELLS WALOG1000794848

Database:	Ecology Well Logs	Well Log ID:	1721711
Well Tag:	Not Reported	Project Tag:	Not Reported
Notice of Intent #:	EE07021	Date Received:	18-JUN-18
Diameter:	2.25	Casing Depth:	25
Well Completion:	22-MAR-18	Well Owner:	70th Ave Project Carlson, Brian & Michael
Well Type:	Resource Protection	Driller #:	2549
Static Level:	20	Flow Rate (GPM):	0
Flow Type:	Static Level	PSI:	0
Well Test:	Not Reported	Water Reclamation #:	8

AD945
West
1/2 - 1 Mile
Lower

WA WELLS WALOG1000794839

Database:	Ecology Well Logs	Well Log ID:	1721701
Well Tag:	Not Reported	Project Tag:	Not Reported
Notice of Intent #:	EE07021	Date Received:	18-JUN-18
Diameter:	2.25	Casing Depth:	25
Well Completion:	22-MAR-18	Well Owner:	70th Ave Project Carlson, Brian & Michael
Well Type:	Resource Protection	Driller #:	2549
Static Level:	20	Flow Rate (GPM):	0
Flow Type:	Static Level	PSI:	0
Well Test:	Not Reported	Water Reclamation #:	8

AD946
West
1/2 - 1 Mile
Lower

WA WELLS WALOG1000794840

Database:	Ecology Well Logs	Well Log ID:	1721702
Well Tag:	Not Reported	Project Tag:	Not Reported
Notice of Intent #:	ee07021	Date Received:	18-JUN-18
Diameter:	2.25	Casing Depth:	25
Well Completion:	20-MAR-18	Well Owner:	70th Ave Project Carlson, Brian & Michael
Well Type:	Resource Protection	Driller #:	2549
Static Level:	20	Flow Rate (GPM):	0
Flow Type:	Static Level	PSI:	0
Well Test:	Not Reported	Water Reclamation #:	8

GEOCHECK® - PHYSICAL SETTING SOURCE MAP FINDINGS

Map ID
Direction
Distance
Elevation

Database EDR ID Number

AD947
West
1/2 - 1 Mile
Lower

WA WELLS WALOG1000794817

Database:	Ecology Well Logs	Well Log ID:	1721678
Well Tag:	Not Reported	Project Tag:	Not Reported
Notice of Intent #:	AE47248	Date Received:	18-JUN-18
Diameter:	2.25	Casing Depth:	25
Well Completion:	20-MAR-18	Well Owner:	70th Ave Project - Carlson, Brian & Michael
Well Type:	Decommissioning	Driller #:	2549
Static Level:	20	Flow Rate (GPM):	0
Flow Type:	Static Level	PSI:	0
Well Test:	Not Reported	Water Reclamation #:	8

AD948
West
1/2 - 1 Mile
Lower

WA WELLS WALOG1000787523

Database:	Ecology Well Logs	Well Log ID:	1717177
Well Tag:	BKF338	Project Tag:	Not Reported
Notice of Intent #:	RE15526	Date Received:	18-JUN-18
Diameter:	2	Casing Depth:	25
Well Completion:	21-MAR-18	Well Owner:	70th Ave Project - Brian & Michael Carlson
Well Type:	Resource Protection	Driller #:	2549
Static Level:	20	Flow Rate (GPM):	0
Flow Type:	Static Level	PSI:	0
Well Test:	Not Reported	Water Reclamation #:	8

AD949
West
1/2 - 1 Mile
Lower

WA WELLS WALOG1000787525

Database:	Ecology Well Logs	Well Log ID:	1717179
Well Tag:	BKF341	Project Tag:	Not Reported
Notice of Intent #:	RE15526	Date Received:	18-JUN-18
Diameter:	2	Casing Depth:	25
Well Completion:	21-MAR-18	Well Owner:	70th Ave Project - Brian & Michael Carlson
Well Type:	Resource Protection	Driller #:	2549
Static Level:	20	Flow Rate (GPM):	0
Flow Type:	Static Level	PSI:	0
Well Test:	Not Reported	Water Reclamation #:	8

AD950
West
1/2 - 1 Mile
Lower

WA WELLS WALOG1000783582

Database:	Ecology Well Logs	Well Log ID:	1710591
Well Tag:	BKC107	Project Tag:	Not Reported
Notice of Intent #:	RE15455	Date Received:	07-FEB-18
Diameter:	2	Casing Depth:	29

GEOCHECK® - PHYSICAL SETTING SOURCE MAP FINDINGS

Well Completion:	22-JAN-18	Well Owner:	Washington Hydraulics
Well Type:	Resource Protection	Driller #:	2823
Static Level:	0	Flow Rate (GPM):	0
Flow Type:	Not Reported	PSI:	0
Well Test:	Not Reported	Water Reclamation #:	8

AD951
West
1/2 - 1 Mile
Lower

WA WELLS WALOG1000787508

Database:	Ecology Well Logs	Well Log ID:	1717162
Well Tag:	BKF340	Project Tag:	Not Reported
Notice of Intent #:	RE15526	Date Received:	18-JUN-18
Diameter:	2	Casing Depth:	25
Well Completion:	21-MAR-18	Well Owner:	70th Ave Project - Brian & Michael Carlson
Well Type:	Resource Protection	Driller #:	2549
Static Level:	20	Flow Rate (GPM):	0
Flow Type:	Static Level	PSI:	0
Well Test:	Not Reported	Water Reclamation #:	8

AD952
West
1/2 - 1 Mile
Lower

WA WELLS WALOG1000794804

Database:	Ecology Well Logs	Well Log ID:	1721665
Well Tag:	Not Reported	Project Tag:	Not Reported
Notice of Intent #:	EE07021	Date Received:	18-JUN-18
Diameter:	2.25	Casing Depth:	25
Well Completion:	20-MAR-18	Well Owner:	70th Ave Project Carlson, Brian & Michael
Well Type:	Resource Protection	Driller #:	2549
Static Level:	20	Flow Rate (GPM):	0
Flow Type:	Static Level	PSI:	0
Well Test:	Not Reported	Water Reclamation #:	8

AD953
West
1/2 - 1 Mile
Lower

WA WELLS WALOG1000794805

Database:	Ecology Well Logs	Well Log ID:	1721666
Well Tag:	Not Reported	Project Tag:	Not Reported
Notice of Intent #:	EE07021	Date Received:	18-JUN-18
Diameter:	2.25	Casing Depth:	25
Well Completion:	20-MAR-18	Well Owner:	70th Ave Project Carlson, Brian & Michael
Well Type:	Resource Protection	Driller #:	2549
Static Level:	20	Flow Rate (GPM):	0
Flow Type:	Static Level	PSI:	0
Well Test:	Not Reported	Water Reclamation #:	8

GEOCHECK® - PHYSICAL SETTING SOURCE MAP FINDINGS

Map ID
Direction
Distance
Elevation

Database EDR ID Number

AD954
West
1/2 - 1 Mile
Lower

WA WELLS WALOG1000787538

Database:	Ecology Well Logs	Well Log ID:	1717193
Well Tag:	BKF339	Project Tag:	Not Reported
Notice of Intent #:	RE15526	Date Received:	18-JUN-18
Diameter:	2	Casing Depth:	25
Well Completion:	21-MAR-18	Well Owner:	70th Ave Project - Brian & Michael Carlson
Well Type:	Resource Protection	Driller #:	2549
Static Level:	20	Flow Rate (GPM):	0
Flow Type:	Static Level	PSI:	0
Well Test:	Not Reported	Water Reclamation #:	8

AD955
West
1/2 - 1 Mile
Lower

WA WELLS WALOG1000794641

Database:	Ecology Well Logs	Well Log ID:	1721653
Well Tag:	Not Reported	Project Tag:	Not Reported
Notice of Intent #:	AE47248	Date Received:	18-JUN-18
Diameter:	2.25	Casing Depth:	25
Well Completion:	20-MAR-18	Well Owner:	70th Ave Project - Carlson, Brian & Michael
Well Type:	Decommissioning	Driller #:	2549
Static Level:	20	Flow Rate (GPM):	0
Flow Type:	Static Level	PSI:	0
Well Test:	Not Reported	Water Reclamation #:	8

AD956
West
1/2 - 1 Mile
Lower

WA WELLS WALOG1000510847

Database:	Ecology Well Logs	Well Log ID:	700034
Well Tag:	BCM862	Project Tag:	Not Reported
Notice of Intent #:	RE05286	Date Received:	06-JAN-11
Diameter:	1.5	Casing Depth:	15
Well Completion:	15-DEC-10	Well Owner:	Ttm Technologies Erm West
Well Type:	Resource Protection	Driller #:	Not Reported
Static Level:	0	Flow Rate (GPM):	0
Flow Type:	Not Reported	PSI:	0
Well Test:	Not Reported	Water Reclamation #:	8

AD957
West
1/2 - 1 Mile
Lower

WA WELLS WALOG1000464765

Database:	Ecology Well Logs	Well Log ID:	608351
Well Tag:	Not Reported	Project Tag:	Not Reported
Notice of Intent #:	EE01083	Date Received:	28-JUL-09
Diameter:	2	Casing Depth:	16

GEOCHECK® - PHYSICAL SETTING SOURCE MAP FINDINGS

Well Completion:	09-JUL-09		
Well Owner:	Ttm Tech. C/O Dlh Environmental Co Dlh Environmental Consultants		
Well Type:	Resource Protection	Driller #:	Not Reported
Static Level:	0	Flow Rate (GPM):	0
Flow Type:	Not Reported	PSI:	0
Well Test:	Not Reported	Water Reclamation #:	8

AD958

West
1/2 - 1 Mile
Lower

WA WELLS WALOG1000464766

Database:	Ecology Well Logs	Well Log ID:	608353
Well Tag:	Not Reported	Project Tag:	Not Reported
Notice of Intent #:	EE01083	Date Received:	28-JUL-09
Diameter:	2	Casing Depth:	16
Well Completion:	09-JUL-09		
Well Owner:	Ttm Tech. C/O Dlh Environmental Co Dlh Environmental Consultants		
Well Type:	Resource Protection	Driller #:	Not Reported
Static Level:	0	Flow Rate (GPM):	0
Flow Type:	Not Reported	PSI:	0
Well Test:	Not Reported	Water Reclamation #:	8

AD959

West
1/2 - 1 Mile
Lower

WA WELLS WALOG1000464763

Database:	Ecology Well Logs	Well Log ID:	608347
Well Tag:	Not Reported	Project Tag:	Not Reported
Notice of Intent #:	EE01083	Date Received:	28-JUL-09
Diameter:	2	Casing Depth:	16
Well Completion:	09-JUL-09		
Well Owner:	Ttm Tech. C/O Dlh Environmental Co Dlh Environmental Consultants		
Well Type:	Resource Protection	Driller #:	Not Reported
Static Level:	0	Flow Rate (GPM):	0
Flow Type:	Not Reported	PSI:	0
Well Test:	Not Reported	Water Reclamation #:	8

AD960

West
1/2 - 1 Mile
Lower

WA WELLS WALOG1000464764

Database:	Ecology Well Logs	Well Log ID:	608349
Well Tag:	Not Reported	Project Tag:	Not Reported
Notice of Intent #:	EE01083	Date Received:	28-JUL-09
Diameter:	2	Casing Depth:	16
Well Completion:	09-JUL-09		
Well Owner:	Ttm Tech. C/O Dlh Environmental Co Dlh Environmental Consultants		
Well Type:	Resource Protection	Driller #:	Not Reported
Static Level:	0	Flow Rate (GPM):	0
Flow Type:	Not Reported	PSI:	0
Well Test:	Not Reported	Water Reclamation #:	8

GEOCHECK® - PHYSICAL SETTING SOURCE MAP FINDINGS

Map ID
Direction
Distance
Elevation

Database EDR ID Number

AD961
West
1/2 - 1 Mile
Lower

WA WELLS WALOG1000464769

Database:	Ecology Well Logs	Well Log ID:	608359
Well Tag:	Not Reported	Project Tag:	Not Reported
Notice of Intent #:	EE01083	Date Received:	28-JUL-09
Diameter:	2	Casing Depth:	16
Well Completion:	09-JUL-09		
Well Owner:	Ttm Tech. C/O Dlh Environmental Co Dlh Environmental Consultants		
Well Type:	Resource Protection	Driller #:	Not Reported
Static Level:	0	Flow Rate (GPM):	0
Flow Type:	Not Reported	PSI:	0
Well Test:	Not Reported	Water Reclamation #:	8

AD962
West
1/2 - 1 Mile
Lower

WA WELLS WALOG1000464770

Database:	Ecology Well Logs	Well Log ID:	608361
Well Tag:	Not Reported	Project Tag:	Not Reported
Notice of Intent #:	AE06414	Date Received:	28-JUL-09
Diameter:	2	Casing Depth:	16
Well Completion:	09-JUL-09		
Well Owner:	Ttm Tech. C/O Dlh Environmental Co Dlh Environmental Consultants		
Well Type:	Decommissioning	Driller #:	Not Reported
Static Level:	0	Flow Rate (GPM):	0
Flow Type:	Not Reported	PSI:	0
Well Test:	Not Reported	Water Reclamation #:	8

AD963
West
1/2 - 1 Mile
Lower

WA WELLS WALOG1000464767

Database:	Ecology Well Logs	Well Log ID:	608355
Well Tag:	Not Reported	Project Tag:	Not Reported
Notice of Intent #:	EE01083	Date Received:	28-JUL-09
Diameter:	2	Casing Depth:	16
Well Completion:	09-JUL-09		
Well Owner:	Ttm Tech. C/O Dlh Environmental Co Dlh Environmental Consultants		
Well Type:	Resource Protection	Driller #:	Not Reported
Static Level:	0	Flow Rate (GPM):	0
Flow Type:	Not Reported	PSI:	0
Well Test:	Not Reported	Water Reclamation #:	8

GEOCHECK® - PHYSICAL SETTING SOURCE MAP FINDINGS

Map ID
Direction
Distance
Elevation

Database EDR ID Number

AD964
West
1/2 - 1 Mile
Lower

WA WELLS WALOG1000464768

Database:	Ecology Well Logs	Well Log ID:	608357
Well Tag:	Not Reported	Project Tag:	Not Reported
Notice of Intent #:	EE01083	Date Received:	28-JUL-09
Diameter:	2	Casing Depth:	16
Well Completion:	09-JUL-09		
Well Owner:	Ttm Tech. C/O Dlh Environmental Co Dlh Environmental Consultants		
Well Type:	Resource Protection	Driller #:	Not Reported
Static Level:	0	Flow Rate (GPM):	0
Flow Type:	Not Reported	PSI:	0
Well Test:	Not Reported	Water Reclamation #:	8

AD965
West
1/2 - 1 Mile
Lower

WA WELLS WALOG1000464762

Database:	Ecology Well Logs	Well Log ID:	608345
Well Tag:	Not Reported	Project Tag:	Not Reported
Notice of Intent #:	EE01083	Date Received:	28-JUL-09
Diameter:	2	Casing Depth:	16
Well Completion:	09-JUL-09		
Well Owner:	Ttm Tech. C/O Dlh Environmental Co Dlh Environmental Consultants		
Well Type:	Resource Protection	Driller #:	Not Reported
Static Level:	0	Flow Rate (GPM):	0
Flow Type:	Not Reported	PSI:	0
Well Test:	Not Reported	Water Reclamation #:	8

AD966
West
1/2 - 1 Mile
Lower

WA WELLS WALOG1000457357

Database:	Ecology Well Logs	Well Log ID:	594463
Well Tag:	Not Reported	Project Tag:	Not Reported
Notice of Intent #:	AE05991	Date Received:	19-JUN-09
Diameter:	2	Casing Depth:	12
Well Completion:	04-JUN-09	Well Owner:	Ttm Technologies Dlh Environmental
Well Type:	Decommissioning	Driller #:	Not Reported
Static Level:	0	Flow Rate (GPM):	0
Flow Type:	Not Reported	PSI:	0
Well Test:	Not Reported	Water Reclamation #:	8

AD967
West
1/2 - 1 Mile
Lower

WA WELLS WALOG1000457358

Database:	Ecology Well Logs	Well Log ID:	594465
Well Tag:	Not Reported	Project Tag:	Not Reported

GEOCHECK® - PHYSICAL SETTING SOURCE MAP FINDINGS

Notice of Intent #:	AE05991	Date Received:	19-JUN-09
Diameter:	2	Casing Depth:	12
Well Completion:	04-JUN-09	Well Owner:	Ttm Technologies Dlh Environmental
Well Type:	Decommissioning	Driller #:	Not Reported
Static Level:	0	Flow Rate (GPM):	0
Flow Type:	Not Reported	PSI:	0
Well Test:	Not Reported	Water Reclamation #:	8

AD968

**West
1/2 - 1 Mile
Lower**

WA WELLS WALOG1000457355

Database:	Ecology Well Logs	Well Log ID:	594460
Well Tag:	Not Reported	Project Tag:	Not Reported
Notice of Intent #:	AE05991	Date Received:	19-JUN-09
Diameter:	2	Casing Depth:	12
Well Completion:	04-JUN-09	Well Owner:	Ttm Technologies Dlh Environmental
Well Type:	Decommissioning	Driller #:	Not Reported
Static Level:	0	Flow Rate (GPM):	0
Flow Type:	Not Reported	PSI:	0
Well Test:	Not Reported	Water Reclamation #:	8

AD969

**West
1/2 - 1 Mile
Lower**

WA WELLS WALOG1000457356

Database:	Ecology Well Logs	Well Log ID:	594462
Well Tag:	Not Reported	Project Tag:	Not Reported
Notice of Intent #:	AE05991	Date Received:	19-JUN-09
Diameter:	2	Casing Depth:	12
Well Completion:	04-JUN-09	Well Owner:	Ttm Technologies Dlh Environmental
Well Type:	Decommissioning	Driller #:	Not Reported
Static Level:	0	Flow Rate (GPM):	0
Flow Type:	Not Reported	PSI:	0
Well Test:	Not Reported	Water Reclamation #:	8

AD970

**West
1/2 - 1 Mile
Lower**

WA WELLS WALOG1000457361

Database:	Ecology Well Logs	Well Log ID:	594471
Well Tag:	Not Reported	Project Tag:	Not Reported
Notice of Intent #:	AE05991	Date Received:	19-JUN-09
Diameter:	2	Casing Depth:	12
Well Completion:	04-JUN-09	Well Owner:	Ttm Technologies Dlh Environmental
Well Type:	Decommissioning	Driller #:	Not Reported
Static Level:	0	Flow Rate (GPM):	0
Flow Type:	Not Reported	PSI:	0
Well Test:	Not Reported	Water Reclamation #:	8

GEOCHECK® - PHYSICAL SETTING SOURCE MAP FINDINGS

Map ID
Direction
Distance
Elevation

Database EDR ID Number

AD971
West
1/2 - 1 Mile
Lower

WA WELLS WALOG1000464761

Database:	Ecology Well Logs	Well Log ID:	608343
Well Tag:	Not Reported	Project Tag:	Not Reported
Notice of Intent #:	EE01083	Date Received:	28-JUL-09
Diameter:	2	Casing Depth:	16
Well Completion:	09-JUL-09		
Well Owner:	Ttm Tech. C/O Dlh Environmental Co Dlh Environmental Consultants		
Well Type:	Resource Protection	Driller #:	Not Reported
Static Level:	0	Flow Rate (GPM):	0
Flow Type:	Not Reported	PSI:	0
Well Test:	Not Reported	Water Reclamation #:	8

AD972
West
1/2 - 1 Mile
Lower

WA WELLS WALOG1000457359

Database:	Ecology Well Logs	Well Log ID:	594467
Well Tag:	Not Reported	Project Tag:	Not Reported
Notice of Intent #:	AE05991	Date Received:	19-JUN-09
Diameter:	2	Casing Depth:	12
Well Completion:	04-JUN-09	Well Owner:	Ttm Technologies Dlh Environmental
Well Type:	Decommissioning	Driller #:	Not Reported
Static Level:	0	Flow Rate (GPM):	0
Flow Type:	Not Reported	PSI:	0
Well Test:	Not Reported	Water Reclamation #:	8

AD973
West
1/2 - 1 Mile
Lower

WA WELLS WALOG1000457360

Database:	Ecology Well Logs	Well Log ID:	594469
Well Tag:	Not Reported	Project Tag:	Not Reported
Notice of Intent #:	AE05991	Date Received:	19-JUN-09
Diameter:	2	Casing Depth:	12
Well Completion:	04-JUN-09	Well Owner:	Ttm Technologies Dlh Environmental
Well Type:	Decommissioning	Driller #:	Not Reported
Static Level:	0	Flow Rate (GPM):	0
Flow Type:	Not Reported	PSI:	0
Well Test:	Not Reported	Water Reclamation #:	8

AD974
West
1/2 - 1 Mile
Lower

WA WELLS WALOG1000510841

Database:	Ecology Well Logs	Well Log ID:	700022
Well Tag:	BCM856	Project Tag:	Not Reported
Notice of Intent #:	RE05286	Date Received:	06-JAN-11

GEOCHECK® - PHYSICAL SETTING SOURCE MAP FINDINGS

Diameter:	1.5	Casing Depth:	15
Well Completion:	14-DEC-10	Well Owner:	Ttm Technologies Erm West
Well Type:	Resource Protection	Driller #:	Not Reported
Static Level:	0	Flow Rate (GPM):	0
Flow Type:	Not Reported	PSI:	0
Well Test:	Not Reported	Water Reclamation #:	8

AD975

West
1/2 - 1 Mile
Lower

WA WELLS WALOG1000510842

Database:	Ecology Well Logs	Well Log ID:	700024
Well Tag:	BCM857	Project Tag:	Not Reported
Notice of Intent #:	RE05286	Date Received:	06-JAN-11
Diameter:	1.5	Casing Depth:	15
Well Completion:	14-DEC-10	Well Owner:	Ttm Technologies Erm West
Well Type:	Resource Protection	Driller #:	Not Reported
Static Level:	0	Flow Rate (GPM):	0
Flow Type:	Not Reported	PSI:	0
Well Test:	Not Reported	Water Reclamation #:	8

AD976

West
1/2 - 1 Mile
Lower

WA WELLS WALOG1000510839

Database:	Ecology Well Logs	Well Log ID:	700018
Well Tag:	BCM854	Project Tag:	Not Reported
Notice of Intent #:	RE05286	Date Received:	06-JAN-11
Diameter:	1.5	Casing Depth:	15
Well Completion:	13-DEC-10	Well Owner:	Ttm Technologies Erm West
Well Type:	Resource Protection	Driller #:	Not Reported
Static Level:	0	Flow Rate (GPM):	0
Flow Type:	Not Reported	PSI:	0
Well Test:	Not Reported	Water Reclamation #:	8

AD977

West
1/2 - 1 Mile
Lower

WA WELLS WALOG1000510840

Database:	Ecology Well Logs	Well Log ID:	700020
Well Tag:	BCM855	Project Tag:	Not Reported
Notice of Intent #:	RE05286	Date Received:	06-JAN-11
Diameter:	1.5	Casing Depth:	15
Well Completion:	14-DEC-10	Well Owner:	Ttm Technologies Erm West
Well Type:	Resource Protection	Driller #:	Not Reported
Static Level:	0	Flow Rate (GPM):	0
Flow Type:	Not Reported	PSI:	0
Well Test:	Not Reported	Water Reclamation #:	8

GEOCHECK® - PHYSICAL SETTING SOURCE MAP FINDINGS

Map ID
Direction
Distance
Elevation

Database EDR ID Number

AD978
West
1/2 - 1 Mile
Lower

WA WELLS WALOG1000510845

Database:	Ecology Well Logs	Well Log ID:	700030
Well Tag:	BCM860	Project Tag:	Not Reported
Notice of Intent #:	RE05286	Date Received:	06-JAN-11
Diameter:	1.5	Casing Depth:	15
Well Completion:	15-DEC-10	Well Owner:	Ttm Technologies Erm West
Well Type:	Resource Protection	Driller #:	Not Reported
Static Level:	0	Flow Rate (GPM):	0
Flow Type:	Not Reported	PSI:	0
Well Test:	Not Reported	Water Reclamation #:	8

AD979
West
1/2 - 1 Mile
Lower

WA WELLS WALOG1000510846

Database:	Ecology Well Logs	Well Log ID:	700032
Well Tag:	BCM861	Project Tag:	Not Reported
Notice of Intent #:	RE05286	Date Received:	06-JAN-11
Diameter:	1.5	Casing Depth:	15
Well Completion:	15-DEC-10	Well Owner:	Ttm Technologies Erm West
Well Type:	Resource Protection	Driller #:	Not Reported
Static Level:	0	Flow Rate (GPM):	0
Flow Type:	Not Reported	PSI:	0
Well Test:	Not Reported	Water Reclamation #:	8

AD980
West
1/2 - 1 Mile
Lower

WA WELLS WALOG1000510843

Database:	Ecology Well Logs	Well Log ID:	700026
Well Tag:	BCM858	Project Tag:	Not Reported
Notice of Intent #:	RE05286	Date Received:	06-JAN-11
Diameter:	1.5	Casing Depth:	15
Well Completion:	14-DEC-10	Well Owner:	Ttm Technologies Erm West
Well Type:	Resource Protection	Driller #:	Not Reported
Static Level:	0	Flow Rate (GPM):	0
Flow Type:	Not Reported	PSI:	0
Well Test:	Not Reported	Water Reclamation #:	8

AD981
West
1/2 - 1 Mile
Lower

WA WELLS WALOG1000510844

Database:	Ecology Well Logs	Well Log ID:	700028
Well Tag:	BCM859	Project Tag:	Not Reported
Notice of Intent #:	RE05286	Date Received:	06-JAN-11
Diameter:	1.5	Casing Depth:	15

GEOCHECK® - PHYSICAL SETTING SOURCE MAP FINDINGS

Well Completion:	15-DEC-10	Well Owner:	Ttm Technologies Erm West
Well Type:	Resource Protection	Driller #:	Not Reported
Static Level:	0	Flow Rate (GPM):	0
Flow Type:	Not Reported	PSI:	0
Well Test:	Not Reported	Water Reclamation #:	8

AD982
West
1/2 - 1 Mile
Lower

WA WELLS WALOG1000467678

Database:	Ecology Well Logs	Well Log ID:	614013
Well Tag:	BCS220	Project Tag:	Not Reported
Notice of Intent #:	RE03661	Date Received:	11-SEP-09
Diameter:	8.25	Casing Depth:	15
Well Completion:	13-AUG-09	Well Owner:	Ttm Technologies Erm West
Well Type:	Resource Protection	Driller #:	Not Reported
Static Level:	0	Flow Rate (GPM):	0
Flow Type:	Not Reported	PSI:	0
Well Test:	Not Reported	Water Reclamation #:	8

AD983
West
1/2 - 1 Mile
Lower

WA WELLS WALOG1000464773

Database:	Ecology Well Logs	Well Log ID:	608367
Well Tag:	Not Reported	Project Tag:	Not Reported
Notice of Intent #:	AE06414	Date Received:	28-JUL-09
Diameter:	2	Casing Depth:	16
Well Completion:	09-JUL-09		
Well Owner:	Ttm Tech. C/O DIh Environmental Co DIh Environmental Consultants		
Well Type:	Decommissioning	Driller #:	Not Reported
Static Level:	0	Flow Rate (GPM):	0
Flow Type:	Not Reported	PSI:	0
Well Test:	Not Reported	Water Reclamation #:	8

AD984
West
1/2 - 1 Mile
Lower

WA WELLS WALOG1000464774

Database:	Ecology Well Logs	Well Log ID:	608369
Well Tag:	Not Reported	Project Tag:	Not Reported
Notice of Intent #:	AE06414	Date Received:	28-JUL-09
Diameter:	2	Casing Depth:	16
Well Completion:	09-JUL-09		
Well Owner:	Ttm Tech. C/O DIh Environmental Co DIh Environmental Consultants		
Well Type:	Decommissioning	Driller #:	Not Reported
Static Level:	0	Flow Rate (GPM):	0
Flow Type:	Not Reported	PSI:	0
Well Test:	Not Reported	Water Reclamation #:	8

GEOCHECK® - PHYSICAL SETTING SOURCE MAP FINDINGS

Map ID
Direction
Distance
Elevation

Database EDR ID Number

AD985
West
1/2 - 1 Mile
Lower

WA WELLS WALOG1000464771

Database:	Ecology Well Logs	Well Log ID:	608363
Well Tag:	Not Reported	Project Tag:	Not Reported
Notice of Intent #:	AE06414	Date Received:	28-JUL-09
Diameter:	2	Casing Depth:	16
Well Completion:	09-JUL-09		
Well Owner:	Ttm Tech. C/O Dlh Environmental Co Dlh Environmental Consultants		
Well Type:	Decommissioning	Driller #:	Not Reported
Static Level:	0	Flow Rate (GPM):	0
Flow Type:	Not Reported	PSI:	0
Well Test:	Not Reported	Water Reclamation #:	8

AD986
West
1/2 - 1 Mile
Lower

WA WELLS WALOG1000464772

Database:	Ecology Well Logs	Well Log ID:	608365
Well Tag:	Not Reported	Project Tag:	Not Reported
Notice of Intent #:	AE06414	Date Received:	28-JUL-09
Diameter:	2	Casing Depth:	16
Well Completion:	09-JUL-09		
Well Owner:	Ttm Tech. C/O Dlh Environmental Co Dlh Environmental Consultants		
Well Type:	Decommissioning	Driller #:	Not Reported
Static Level:	0	Flow Rate (GPM):	0
Flow Type:	Not Reported	PSI:	0
Well Test:	Not Reported	Water Reclamation #:	8

AD987
West
1/2 - 1 Mile
Lower

WA WELLS WALOG1000464777

Database:	Ecology Well Logs	Well Log ID:	608375
Well Tag:	Not Reported	Project Tag:	Not Reported
Notice of Intent #:	AE06414	Date Received:	28-JUL-09
Diameter:	2	Casing Depth:	16
Well Completion:	09-JUL-09		
Well Owner:	Ttm Tech. C/O Dlh Environmental Co Dlh Environmental Consultants		
Well Type:	Decommissioning	Driller #:	Not Reported
Static Level:	0	Flow Rate (GPM):	0
Flow Type:	Not Reported	PSI:	0
Well Test:	Not Reported	Water Reclamation #:	8

GEOCHECK® - PHYSICAL SETTING SOURCE MAP FINDINGS

Map ID
 Direction
 Distance
 Elevation

Database EDR ID Number

AD988
West
1/2 - 1 Mile
Lower

WA WELLS WALOG1000464778

Database:	Ecology Well Logs	Well Log ID:	608377
Well Tag:	Not Reported	Project Tag:	Not Reported
Notice of Intent #:	AE06414	Date Received:	28-JUL-09
Diameter:	2	Casing Depth:	16
Well Completion:	09-JUL-09		
Well Owner:	Ttm Tech. C/O Dlh Environmental Co Dlh Environmental Consultants		
Well Type:	Decommissioning	Driller #:	Not Reported
Static Level:	0	Flow Rate (GPM):	0
Flow Type:	Not Reported	PSI:	0
Well Test:	Not Reported	Water Reclamation #:	8

AD989
West
1/2 - 1 Mile
Lower

WA WELLS WALOG1000464775

Database:	Ecology Well Logs	Well Log ID:	608371
Well Tag:	Not Reported	Project Tag:	Not Reported
Notice of Intent #:	AE06414	Date Received:	28-JUL-09
Diameter:	2	Casing Depth:	16
Well Completion:	09-JUL-09		
Well Owner:	Ttm Tech. C/O Dlh Environmental Co Dlh Environmental Consultants		
Well Type:	Decommissioning	Driller #:	Not Reported
Static Level:	0	Flow Rate (GPM):	0
Flow Type:	Not Reported	PSI:	0
Well Test:	Not Reported	Water Reclamation #:	8

AD990
West
1/2 - 1 Mile
Lower

WA WELLS WALOG1000464776

Database:	Ecology Well Logs	Well Log ID:	608373
Well Tag:	Not Reported	Project Tag:	Not Reported
Notice of Intent #:	AE06414	Date Received:	28-JUL-09
Diameter:	2	Casing Depth:	16
Well Completion:	09-JUL-09		
Well Owner:	Ttm Tech. C/O Dlh Environmental Co Dlh Environmental Consultants		
Well Type:	Decommissioning	Driller #:	Not Reported
Static Level:	0	Flow Rate (GPM):	0
Flow Type:	Not Reported	PSI:	0
Well Test:	Not Reported	Water Reclamation #:	8

GEOCHECK® - PHYSICAL SETTING SOURCE MAP FINDINGS

Map ID
 Direction
 Distance
 Elevation

Database EDR ID Number

AE991
NE
1/2 - 1 Mile
Lower

WA WELLS WALOG1000534487

Database:	Ecology Well Logs	Well Log ID:	745897
Well Tag:	BHA173	Project Tag:	Not Reported
Notice of Intent #:	RE06081	Date Received:	15-AUG-11
Diameter:	3.5	Casing Depth:	20
Well Completion:	21-JUL-11	Well Owner:	City Of Redmond Geoengineers
Well Type:	Resource Protection	Driller #:	Not Reported
Static Level:	0	Flow Rate (GPM):	0
Flow Type:	Not Reported	PSI:	0
Well Test:	Not Reported	Water Reclamation #:	8

AE992
NE
1/2 - 1 Mile
Lower

WA WELLS WALOG1000272270

Database:	Ecology Well Logs	Well Log ID:	349171
Well Tag:	Not Reported	Project Tag:	Not Reported
Notice of Intent #:	Not Reported	Date Received:	Not Reported
Diameter:	6	Casing Depth:	36
Well Completion:	16-SEP-54	Well Owner:	Archie Mcsparron
Well Type:	Water	Driller #:	Not Reported
Static Level:	0	Flow Rate (GPM):	0
Flow Type:	Not Reported	PSI:	0
Well Test:	Not Reported	Water Reclamation #:	8

AE993
NE
1/2 - 1 Mile
Lower

WA WELLS WALOG1000601851

Database:	Ecology Well Logs	Well Log ID:	879423
Well Tag:	Not Reported	Project Tag:	Not Reported
Notice of Intent #:	A064699	Date Received:	25-SEP-13
Diameter:	60	Casing Depth:	18
Well Completion:	01-OCT-08	Well Owner:	Roy Gardner
Well Type:	Decommissioning	Driller #:	Not Reported
Static Level:	0	Flow Rate (GPM):	0
Flow Type:	Not Reported	PSI:	0
Well Test:	Not Reported	Water Reclamation #:	8

AE994
NE
1/2 - 1 Mile
Lower

WA WELLS WALOG1000534488

Database:	Ecology Well Logs	Well Log ID:	745899
Well Tag:	BHA174	Project Tag:	Not Reported
Notice of Intent #:	RE06081	Date Received:	15-AUG-11
Diameter:	3.5	Casing Depth:	20

GEOCHECK® - PHYSICAL SETTING SOURCE MAP FINDINGS

Well Completion:	21-JUL-11	Well Owner:	City Of Redmond Geoengineers
Well Type:	Resource Protection	Driller #:	Not Reported
Static Level:	0	Flow Rate (GPM):	0
Flow Type:	Not Reported	PSI:	0
Well Test:	Not Reported	Water Reclamation #:	8

AF995
West
1/2 - 1 Mile
Lower

WA WELLS WALOG1000638686

Database:	Ecology Well Logs	Well Log ID:	942716
Well Tag:	BHN104	Project Tag:	Not Reported
Notice of Intent #:	AE27758	Date Received:	16-JUL-14
Diameter:	12	Casing Depth:	38
Well Completion:	15-JUL-14	Well Owner:	Ora Redmond Apt 208 Llc
Well Type:	Decommissioning	Driller #:	3089
Static Level:	0	Flow Rate (GPM):	0
Flow Type:	Not Reported	PSI:	0
Well Test:	Not Reported	Water Reclamation #:	8

AF996
West
1/2 - 1 Mile
Lower

WA WELLS WALOG1000638574

Database:	Ecology Well Logs	Well Log ID:	942585
Well Tag:	BHN105	Project Tag:	Not Reported
Notice of Intent #:	AE27759	Date Received:	18-JUL-14
Diameter:	2	Casing Depth:	3
Well Completion:	17-JUL-14	Well Owner:	Ora Redmond Apts 208 Llc
Well Type:	Decommissioning	Driller #:	3089
Static Level:	0	Flow Rate (GPM):	0
Flow Type:	Not Reported	PSI:	0
Well Test:	Not Reported	Water Reclamation #:	8

AF997
West
1/2 - 1 Mile
Lower

WA WELLS WALOG1000638732

Database:	Ecology Well Logs	Well Log ID:	942775
Well Tag:	BHN103	Project Tag:	Not Reported
Notice of Intent #:	AE27758	Date Received:	16-JUL-14
Diameter:	12	Casing Depth:	38
Well Completion:	15-JUL-14	Well Owner:	Ora Redmond Apt 208 Llc
Well Type:	Decommissioning	Driller #:	3089
Static Level:	0	Flow Rate (GPM):	0
Flow Type:	Not Reported	PSI:	0
Well Test:	Not Reported	Water Reclamation #:	8

GEOCHECK® - PHYSICAL SETTING SOURCE MAP FINDINGS

Map ID
Direction
Distance
Elevation

Database EDR ID Number

AF998
West
1/2 - 1 Mile
Lower

WA WELLS WALOG1000638716

Database:	Ecology Well Logs	Well Log ID:	942749
Well Tag:	BHN101	Project Tag:	Not Reported
Notice of Intent #:	AE27758	Date Received:	16-JUL-14
Diameter:	12	Casing Depth:	38
Well Completion:	15-JUL-14	Well Owner:	Ora Redmond Apt 208 Llc
Well Type:	Decommissioning	Driller #:	3089
Static Level:	0	Flow Rate (GPM):	0
Flow Type:	Not Reported	PSI:	0
Well Test:	Not Reported	Water Reclamation #:	8

AF999
West
1/2 - 1 Mile
Lower

WA WELLS WALOG1000452443

Database:	Ecology Well Logs	Well Log ID:	585606
Well Tag:	BAA916	Project Tag:	Not Reported
Notice of Intent #:	AE05502	Date Received:	08-MAY-09
Diameter:	0	Casing Depth:	30
Well Completion:	23-APR-09		
Well Owner:	Oto Development ~ Llc Krazan & Associates~ Inc		
Well Type:	Decommissioning	Driller #:	Not Reported
Static Level:	0	Flow Rate (GPM):	0
Flow Type:	Not Reported	PSI:	0
Well Test:	Not Reported	Water Reclamation #:	8

AF1000
West
1/2 - 1 Mile
Lower

WA WELLS WALOG1000429716

Database:	Ecology Well Logs	Well Log ID:	555191
Well Tag:	Not Reported	Project Tag:	Not Reported
Notice of Intent #:	SE03220	Date Received:	14-OCT-08
Diameter:	0	Casing Depth:	41.5
Well Completion:	02-OCT-08	Well Owner:	King County Parks And Recreation Hwa
Well Type:	Resource Protection	Driller #:	Not Reported
Static Level:	0	Flow Rate (GPM):	0
Flow Type:	Not Reported	PSI:	0
Well Test:	Not Reported	Water Reclamation #:	8

AF1001
West
1/2 - 1 Mile
Lower

WA WELLS WALOG1000638571

Database:	Ecology Well Logs	Well Log ID:	942582
Well Tag:	BHN102	Project Tag:	Not Reported
Notice of Intent #:	AE27758	Date Received:	16-JUL-14

GEOCHECK® - PHYSICAL SETTING SOURCE MAP FINDINGS

Diameter:	12	Casing Depth:	38
Well Completion:	15-JUL-14	Well Owner:	Ora Redmond Apt 208 Llc
Well Type:	Decommissioning	Driller #:	3089
Static Level:	0	Flow Rate (GPM):	0
Flow Type:	Not Reported	PSI:	0
Well Test:	Not Reported	Water Reclamation #:	8

AF1002

West
1/2 - 1 Mile
Lower

WA WELLS WALOG1000452444

Database:	Ecology Well Logs	Well Log ID:	585608
Well Tag:	BAA915	Project Tag:	Not Reported
Notice of Intent #:	AE05502	Date Received:	08-MAY-09
Diameter:	0	Casing Depth:	30
Well Completion:	23-APR-09		
Well Owner:	Oto Development ~ Llc Krazan & Associates- Inc		
Well Type:	Decommissioning	Driller #:	Not Reported
Static Level:	0	Flow Rate (GPM):	0
Flow Type:	Not Reported	PSI:	0
Well Test:	Not Reported	Water Reclamation #:	8

AF1003

West
1/2 - 1 Mile
Lower

WA WELLS WALOG1000706300

Database:	Ecology Well Logs	Well Log ID:	1470601
Well Tag:	Not Reported	Project Tag:	Not Reported
Notice of Intent #:	AE35030	Date Received:	09-MAR-16
Diameter:	2.25	Casing Depth:	25
Well Completion:	09-DEC-15	Well Owner:	Super Rent Inc
Well Type:	Decommissioning	Driller #:	3178
Static Level:	0	Flow Rate (GPM):	0
Flow Type:	Static Level	PSI:	0
Well Test:	Not Reported	Water Reclamation #:	8

AF1004

West
1/2 - 1 Mile
Lower

WA WELLS WALOG1000706342

Database:	Ecology Well Logs	Well Log ID:	1470722
Well Tag:	Not Reported	Project Tag:	Not Reported
Notice of Intent #:	AE35030	Date Received:	09-MAR-16
Diameter:	2.25	Casing Depth:	25
Well Completion:	09-DEC-15	Well Owner:	Super Rent Inc
Well Type:	Decommissioning	Driller #:	3178
Static Level:	0	Flow Rate (GPM):	0
Flow Type:	Static Level	PSI:	0
Well Test:	Not Reported	Water Reclamation #:	8

GEOCHECK® - PHYSICAL SETTING SOURCE MAP FINDINGS

Map ID
Direction
Distance
Elevation

Database EDR ID Number

AF1005
West
1/2 - 1 Mile
Lower

WA WELLS WALOG1000706318

Database:	Ecology Well Logs	Well Log ID:	1470652
Well Tag:	Not Reported	Project Tag:	Not Reported
Notice of Intent #:	AE35030	Date Received:	09-MAR-16
Diameter:	2.25	Casing Depth:	25
Well Completion:	09-DEC-15	Well Owner:	Super Rent Inc
Well Type:	Decommissioning	Driller #:	3178
Static Level:	0	Flow Rate (GPM):	0
Flow Type:	Static Level	PSI:	0
Well Test:	Not Reported	Water Reclamation #:	8

AF1006
West
1/2 - 1 Mile
Lower

WA WELLS WALOG1000706344

Database:	Ecology Well Logs	Well Log ID:	1470724
Well Tag:	Not Reported	Project Tag:	Not Reported
Notice of Intent #:	AE35030	Date Received:	09-MAR-16
Diameter:	2.25	Casing Depth:	25
Well Completion:	09-DEC-15	Well Owner:	Super Rent Inc
Well Type:	Decommissioning	Driller #:	3178
Static Level:	0	Flow Rate (GPM):	0
Flow Type:	Static Level	PSI:	0
Well Test:	Not Reported	Water Reclamation #:	8

AF1007
West
1/2 - 1 Mile
Lower

WA WELLS WALOG1000706343

Database:	Ecology Well Logs	Well Log ID:	1470723
Well Tag:	Not Reported	Project Tag:	Not Reported
Notice of Intent #:	AE35030	Date Received:	09-MAR-16
Diameter:	2.25	Casing Depth:	25
Well Completion:	09-DEC-15	Well Owner:	Super Rent Inc
Well Type:	Decommissioning	Driller #:	3178
Static Level:	0	Flow Rate (GPM):	0
Flow Type:	Static Level	PSI:	0
Well Test:	Not Reported	Water Reclamation #:	8

AF1008
West
1/2 - 1 Mile
Lower

WA WELLS WALOG1000706302

Database:	Ecology Well Logs	Well Log ID:	1470603
Well Tag:	Not Reported	Project Tag:	Not Reported
Notice of Intent #:	AE35030	Date Received:	09-MAR-16
Diameter:	2.25	Casing Depth:	25

GEOCHECK® - PHYSICAL SETTING SOURCE MAP FINDINGS

Well Completion:	09-DEC-15	Well Owner:	Super Rent Inc
Well Type:	Decommissioning	Driller #:	3178
Static Level:	0	Flow Rate (GPM):	0
Flow Type:	Static Level	PSI:	0
Well Test:	Not Reported	Water Reclamation #:	8

AF1009
West
1/2 - 1 Mile
Lower

WA WELLS WALOG1000706301

Database:	Ecology Well Logs	Well Log ID:	1470602
Well Tag:	Not Reported	Project Tag:	Not Reported
Notice of Intent #:	AE35030	Date Received:	09-MAR-16
Diameter:	2.25	Casing Depth:	25
Well Completion:	09-DEC-15	Well Owner:	Super Rent Inc
Well Type:	Decommissioning	Driller #:	3178
Static Level:	0	Flow Rate (GPM):	0
Flow Type:	Static Level	PSI:	0
Well Test:	Not Reported	Water Reclamation #:	8

AF1010
West
1/2 - 1 Mile
Lower

WA WELLS WALOG1000706317

Database:	Ecology Well Logs	Well Log ID:	1470651
Well Tag:	Not Reported	Project Tag:	Not Reported
Notice of Intent #:	AE35030	Date Received:	09-MAR-16
Diameter:	2.25	Casing Depth:	25
Well Completion:	09-DEC-15	Well Owner:	Super Rent Inc
Well Type:	Decommissioning	Driller #:	3178
Static Level:	0	Flow Rate (GPM):	0
Flow Type:	Static Level	PSI:	0
Well Test:	Not Reported	Water Reclamation #:	8

AF1011
West
1/2 - 1 Mile
Lower

WA WELLS WALOG1000706316

Database:	Ecology Well Logs	Well Log ID:	1470650
Well Tag:	Not Reported	Project Tag:	Not Reported
Notice of Intent #:	AE35030	Date Received:	09-MAR-16
Diameter:	2.25	Casing Depth:	25
Well Completion:	09-DEC-15	Well Owner:	Super Rent Inc
Well Type:	Decommissioning	Driller #:	3178
Static Level:	0	Flow Rate (GPM):	0
Flow Type:	Static Level	PSI:	0
Well Test:	Not Reported	Water Reclamation #:	8

GEOCHECK® - PHYSICAL SETTING SOURCE MAP FINDINGS

Map ID
Direction
Distance
Elevation

Database EDR ID Number

AF1012
West
1/2 - 1 Mile
Lower

WA WELLS WALOG1000415215

Database:	Ecology Well Logs	Well Log ID:	535560
Well Tag:	Not Reported	Project Tag:	Not Reported
Notice of Intent #:	E007393	Date Received:	29-MAY-08
Diameter:	2	Casing Depth:	22
Well Completion:	09-MAY-08	Well Owner:	Vacant Lot Karzan And Associates
Well Type:	Resource Protection	Driller #:	Not Reported
Static Level:	0	Flow Rate (GPM):	0
Flow Type:	Not Reported	PSI:	0
Well Test:	Not Reported	Water Reclamation #:	8

AF1013
West
1/2 - 1 Mile
Lower

WA WELLS WALOG1000415214

Database:	Ecology Well Logs	Well Log ID:	535559
Well Tag:	Not Reported	Project Tag:	Not Reported
Notice of Intent #:	E007393	Date Received:	29-MAY-08
Diameter:	2	Casing Depth:	22
Well Completion:	09-MAY-08	Well Owner:	Vacant Lot Karzan And Associates
Well Type:	Resource Protection	Driller #:	Not Reported
Static Level:	0	Flow Rate (GPM):	0
Flow Type:	Not Reported	PSI:	0
Well Test:	Not Reported	Water Reclamation #:	8

AF1014
West
1/2 - 1 Mile
Lower

WA WELLS WALOG1000415217

Database:	Ecology Well Logs	Well Log ID:	535562
Well Tag:	Not Reported	Project Tag:	Not Reported
Notice of Intent #:	E007393	Date Received:	29-MAY-08
Diameter:	2	Casing Depth:	24
Well Completion:	09-MAY-08	Well Owner:	Vacant Lot Karzan And Associates
Well Type:	Resource Protection	Driller #:	Not Reported
Static Level:	0	Flow Rate (GPM):	0
Flow Type:	Not Reported	PSI:	0
Well Test:	Not Reported	Water Reclamation #:	8

AF1015
West
1/2 - 1 Mile
Lower

WA WELLS WALOG1000415216

Database:	Ecology Well Logs	Well Log ID:	535561
Well Tag:	Not Reported	Project Tag:	Not Reported
Notice of Intent #:	E007393	Date Received:	29-MAY-08
Diameter:	2	Casing Depth:	24

GEOCHECK® - PHYSICAL SETTING SOURCE MAP FINDINGS

Well Completion:	09-MAY-08	Well Owner:	Vacant Lot Karzan And Associates
Well Type:	Resource Protection	Driller #:	Not Reported
Static Level:	0	Flow Rate (GPM):	0
Flow Type:	Not Reported	PSI:	0
Well Test:	Not Reported	Water Reclamation #:	8

AF1016
West
1/2 - 1 Mile
Lower

WA WELLS WALOG1000099469

Database:	Ecology Well Logs	Well Log ID:	102135
Well Tag:	Not Reported	Project Tag:	Not Reported
Notice of Intent #:	R009166	Date Received:	25-JUL-94
Diameter:	0	Casing Depth:	30
Well Completion:	27-JUN-94	Well Owner:	Carwash Enterprise
Well Type:	Resource Protection	Driller #:	Not Reported
Static Level:	0	Flow Rate (GPM):	0
Flow Type:	Not Reported	PSI:	0
Well Test:	Not Reported	Water Reclamation #:	8

AF1017
West
1/2 - 1 Mile
Lower

WA WELLS WALOG1000093176

Database:	Ecology Well Logs	Well Log ID:	94755
Well Tag:	Not Reported	Project Tag:	Not Reported
Notice of Intent #:	Not Reported	Date Received:	Not Reported
Diameter:	6	Casing Depth:	41
Well Completion:	Not Reported	Well Owner:	Lloyd Andersen
Well Type:	Water	Driller #:	0308
Static Level:	0	Flow Rate (GPM):	0
Flow Type:	Not Reported	PSI:	0
Well Test:	Not Reported	Water Reclamation #:	8

AF1018
West
1/2 - 1 Mile
Lower

WA WELLS WALOG1000415213

Database:	Ecology Well Logs	Well Log ID:	535558
Well Tag:	Not Reported	Project Tag:	Not Reported
Notice of Intent #:	E007393	Date Received:	29-MAY-08
Diameter:	2	Casing Depth:	22
Well Completion:	09-MAY-08	Well Owner:	Vacant Lot Karzan And Associates
Well Type:	Resource Protection	Driller #:	Not Reported
Static Level:	0	Flow Rate (GPM):	0
Flow Type:	Not Reported	PSI:	0
Well Test:	Not Reported	Water Reclamation #:	8

GEOCHECK® - PHYSICAL SETTING SOURCE MAP FINDINGS

Map ID
Direction
Distance
Elevation

Database EDR ID Number

AF1019
West
1/2 - 1 Mile
Lower

WA WELLS WALOG1000415212

Database:	Ecology Well Logs	Well Log ID:	535557
Well Tag:	Not Reported	Project Tag:	Not Reported
Notice of Intent #:	E007393	Date Received:	29-MAY-08
Diameter:	2	Casing Depth:	22
Well Completion:	09-MAY-08	Well Owner:	Vacant Lot Karzan And Associates
Well Type:	Resource Protection	Driller #:	Not Reported
Static Level:	0	Flow Rate (GPM):	0
Flow Type:	Not Reported	PSI:	0
Well Test:	Not Reported	Water Reclamation #:	8

AF1020
West
1/2 - 1 Mile
Lower

WA WELLS WALOG1000415218

Database:	Ecology Well Logs	Well Log ID:	535563
Well Tag:	Not Reported	Project Tag:	Not Reported
Notice of Intent #:	E007393	Date Received:	29-MAY-08
Diameter:	2	Casing Depth:	24
Well Completion:	09-MAY-08	Well Owner:	Vacant Lot Karzan And Associates
Well Type:	Resource Protection	Driller #:	Not Reported
Static Level:	0	Flow Rate (GPM):	0
Flow Type:	Not Reported	PSI:	0
Well Test:	Not Reported	Water Reclamation #:	8

AF1021
West
1/2 - 1 Mile
Lower

WA WELLS WALOG1000415224

Database:	Ecology Well Logs	Well Log ID:	535570
Well Tag:	Not Reported	Project Tag:	Not Reported
Notice of Intent #:	A106221	Date Received:	29-MAY-08
Diameter:	2	Casing Depth:	24
Well Completion:	09-MAY-08	Well Owner:	Vacant Lot Karzan And Associates
Well Type:	Decommissioning	Driller #:	Not Reported
Static Level:	0	Flow Rate (GPM):	0
Flow Type:	Not Reported	PSI:	0
Well Test:	Not Reported	Water Reclamation #:	8

AF1022
West
1/2 - 1 Mile
Lower

WA WELLS WALOG1000415223

Database:	Ecology Well Logs	Well Log ID:	535568
Well Tag:	Not Reported	Project Tag:	Not Reported
Notice of Intent #:	A106221	Date Received:	29-MAY-08
Diameter:	2	Casing Depth:	24

GEOCHECK® - PHYSICAL SETTING SOURCE MAP FINDINGS

Well Completion:	09-MAY-08	Well Owner:	Vacant Lot Karzan And Associates
Well Type:	Decommissioning	Driller #:	Not Reported
Static Level:	0	Flow Rate (GPM):	0
Flow Type:	Not Reported	PSI:	0
Well Test:	Not Reported	Water Reclamation #:	8

AF1023
West
1/2 - 1 Mile
Lower

WA WELLS WALOG1000429715

Database:	Ecology Well Logs	Well Log ID:	555190
Well Tag:	Not Reported	Project Tag:	Not Reported
Notice of Intent #:	SE03220	Date Received:	14-OCT-08
Diameter:	0	Casing Depth:	41.5
Well Completion:	02-OCT-08	Well Owner:	King County Parks And Recreation Hwa
Well Type:	Resource Protection	Driller #:	Not Reported
Static Level:	0	Flow Rate (GPM):	0
Flow Type:	Not Reported	PSI:	0
Well Test:	Not Reported	Water Reclamation #:	8

AF1024
West
1/2 - 1 Mile
Lower

WA WELLS WALOG1000415225

Database:	Ecology Well Logs	Well Log ID:	535571
Well Tag:	Not Reported	Project Tag:	Not Reported
Notice of Intent #:	A106221	Date Received:	29-MAY-08
Diameter:	2	Casing Depth:	24
Well Completion:	09-MAY-08	Well Owner:	Vacant Lot Karzan And Associates
Well Type:	Decommissioning	Driller #:	Not Reported
Static Level:	0	Flow Rate (GPM):	0
Flow Type:	Not Reported	PSI:	0
Well Test:	Not Reported	Water Reclamation #:	8

AF1025
West
1/2 - 1 Mile
Lower

WA WELLS WALOG1000415220

Database:	Ecology Well Logs	Well Log ID:	535565
Well Tag:	Not Reported	Project Tag:	Not Reported
Notice of Intent #:	A106221	Date Received:	29-MAY-08
Diameter:	2	Casing Depth:	22
Well Completion:	09-MAY-08	Well Owner:	Vacant Lot Karzan And Associates
Well Type:	Decommissioning	Driller #:	Not Reported
Static Level:	0	Flow Rate (GPM):	0
Flow Type:	Not Reported	PSI:	0
Well Test:	Not Reported	Water Reclamation #:	8

GEOCHECK® - PHYSICAL SETTING SOURCE MAP FINDINGS

Map ID
Direction
Distance
Elevation

Database EDR ID Number

AF1026
West
1/2 - 1 Mile
Lower

WA WELLS WALOG1000415219

Database:	Ecology Well Logs	Well Log ID:	535564
Well Tag:	Not Reported	Project Tag:	Not Reported
Notice of Intent #:	A106221	Date Received:	29-MAY-08
Diameter:	2	Casing Depth:	22
Well Completion:	09-MAY-08	Well Owner:	Vacant Lot Karzan And Associates
Well Type:	Decommissioning	Driller #:	Not Reported
Static Level:	0	Flow Rate (GPM):	0
Flow Type:	Not Reported	PSI:	0
Well Test:	Not Reported	Water Reclamation #:	8

AF1027
West
1/2 - 1 Mile
Lower

WA WELLS WALOG1000415222

Database:	Ecology Well Logs	Well Log ID:	535567
Well Tag:	Not Reported	Project Tag:	Not Reported
Notice of Intent #:	A106221	Date Received:	29-MAY-08
Diameter:	2	Casing Depth:	22
Well Completion:	09-MAY-08	Well Owner:	Vacant Lot Karzan And Associates
Well Type:	Decommissioning	Driller #:	Not Reported
Static Level:	0	Flow Rate (GPM):	0
Flow Type:	Not Reported	PSI:	0
Well Test:	Not Reported	Water Reclamation #:	8

AF1028
West
1/2 - 1 Mile
Lower

WA WELLS WALOG1000415221

Database:	Ecology Well Logs	Well Log ID:	535566
Well Tag:	Not Reported	Project Tag:	Not Reported
Notice of Intent #:	A106221	Date Received:	29-MAY-08
Diameter:	2	Casing Depth:	22
Well Completion:	09-MAY-08	Well Owner:	Vacant Lot Karzan And Associates
Well Type:	Decommissioning	Driller #:	Not Reported
Static Level:	0	Flow Rate (GPM):	0
Flow Type:	Not Reported	PSI:	0
Well Test:	Not Reported	Water Reclamation #:	8

AF1029
West
1/2 - 1 Mile
Lower

WA WELLS WALOG1000740759

Database:	Ecology Well Logs	Well Log ID:	1596143
Well Tag:	Not Reported	Project Tag:	Not Reported
Notice of Intent #:	EE06278	Date Received:	14-OCT-16
Diameter:	2.25	Casing Depth:	30

GEOCHECK® - PHYSICAL SETTING SOURCE MAP FINDINGS

Well Completion:	23-SEP-16	Well Owner:	Value Place
Well Type:	Resource Protection	Driller #:	3200
Static Level:	0	Flow Rate (GPM):	0
Flow Type:	Static Level	PSI:	0
Well Test:	Not Reported	Water Reclamation #:	8

AF1030
West
1/2 - 1 Mile
Lower

WA WELLS WALOG1000761256

Database:	Ecology Well Logs	Well Log ID:	1619305
Well Tag:	Not Reported	Project Tag:	Not Reported
Notice of Intent #:	EE06476	Date Received:	07-APR-17
Diameter:	2.25	Casing Depth:	25
Well Completion:	14-FEB-17	Well Owner:	Redmond
Well Type:	Resource Protection	Driller #:	3200
Static Level:	0	Flow Rate (GPM):	0
Flow Type:	Static Level	PSI:	0
Well Test:	Not Reported	Water Reclamation #:	8

AF1031
West
1/2 - 1 Mile
Lower

WA WELLS WALOG1000761233

Database:	Ecology Well Logs	Well Log ID:	1619282
Well Tag:	Not Reported	Project Tag:	Not Reported
Notice of Intent #:	AE41520	Date Received:	07-APR-17
Diameter:	2.25	Casing Depth:	25
Well Completion:	14-FEB-17	Well Owner:	Redmond
Well Type:	Decommissioning	Driller #:	3200
Static Level:	0	Flow Rate (GPM):	0
Flow Type:	Static Level	PSI:	0
Well Test:	Not Reported	Water Reclamation #:	8

AF1032
West
1/2 - 1 Mile
Lower

WA WELLS WALOG1000776723

Database:	Ecology Well Logs	Well Log ID:	1662096
Well Tag:	Not Reported	Project Tag:	Not Reported
Notice of Intent #:	AE46319	Date Received:	29-DEC-17
Diameter:	2.25	Casing Depth:	20
Well Completion:	01-DEC-17	Well Owner:	Redmond Tire Pros
Well Type:	Decommissioning	Driller #:	0
Static Level:	0	Flow Rate (GPM):	0
Flow Type:	Not Reported	PSI:	0
Well Test:	Not Reported	Water Reclamation #:	8

GEOCHECK® - PHYSICAL SETTING SOURCE MAP FINDINGS

Map ID
Direction
Distance
Elevation

Database EDR ID Number

AF1033
West
1/2 - 1 Mile
Lower

WA WELLS WALOG1000762442

Database:	Ecology Well Logs	Well Log ID:	1620831
Well Tag:	BKJ061	Project Tag:	Not Reported
Notice of Intent #:	RE14252	Date Received:	08-MAY-17
Diameter:	2	Casing Depth:	25
Well Completion:	26-APR-17	Well Owner:	Super Rent Inc
Well Type:	Resource Protection	Driller #:	3119
Static Level:	0	Flow Rate (GPM):	0
Flow Type:	Not Reported	PSI:	0
Well Test:	Not Reported	Water Reclamation #:	8

AF1034
West
1/2 - 1 Mile
Lower

WA WELLS WALOG1000760994

Database:	Ecology Well Logs	Well Log ID:	1619041
Well Tag:	Not Reported	Project Tag:	Not Reported
Notice of Intent #:	AE42669	Date Received:	01-MAY-17
Diameter:	9	Casing Depth:	11.5
Well Completion:	26-APR-17	Well Owner:	Super Rent Inc
Well Type:	Decommissioning	Driller #:	3119
Static Level:	0	Flow Rate (GPM):	0
Flow Type:	Dry Hole	PSI:	0
Well Test:	Not Reported	Water Reclamation #:	8

AF1035
West
1/2 - 1 Mile
Lower

WA WELLS WALOG1000760993

Database:	Ecology Well Logs	Well Log ID:	1619040
Well Tag:	Not Reported	Project Tag:	Not Reported
Notice of Intent #:	AE42669	Date Received:	01-MAY-17
Diameter:	9	Casing Depth:	11.5
Well Completion:	26-APR-17	Well Owner:	Super Rent Inc
Well Type:	Decommissioning	Driller #:	3119
Static Level:	0	Flow Rate (GPM):	0
Flow Type:	Dry Hole	PSI:	0
Well Test:	Not Reported	Water Reclamation #:	8

AF1036
West
1/2 - 1 Mile
Lower

WA WELLS WALOG1000760996

Database:	Ecology Well Logs	Well Log ID:	1619043
Well Tag:	Not Reported	Project Tag:	Not Reported
Notice of Intent #:	AE42669	Date Received:	01-MAY-17
Diameter:	9	Casing Depth:	11.5

GEOCHECK® - PHYSICAL SETTING SOURCE MAP FINDINGS

Well Completion:	26-APR-17	Well Owner:	Super Rent Inc
Well Type:	Decommissioning	Driller #:	3119
Static Level:	0	Flow Rate (GPM):	0
Flow Type:	Dry Hole	PSI:	0
Well Test:	Not Reported	Water Reclamation #:	8

AF1037
West
1/2 - 1 Mile
Lower

WA WELLS WALOG1000760995

Database:	Ecology Well Logs	Well Log ID:	1619042
Well Tag:	Not Reported	Project Tag:	Not Reported
Notice of Intent #:	AE42669	Date Received:	01-MAY-17
Diameter:	9	Casing Depth:	11.5
Well Completion:	26-APR-17	Well Owner:	Super Rent Inc
Well Type:	Decommissioning	Driller #:	3119
Static Level:	0	Flow Rate (GPM):	0
Flow Type:	Dry Hole	PSI:	0
Well Test:	Not Reported	Water Reclamation #:	8

AF1038
West
1/2 - 1 Mile
Lower

WA WELLS WALOG1000776725

Database:	Ecology Well Logs	Well Log ID:	1662099
Well Tag:	Not Reported	Project Tag:	Not Reported
Notice of Intent #:	EE06934	Date Received:	29-DEC-17
Diameter:	2.25	Casing Depth:	20
Well Completion:	01-DEC-17	Well Owner:	Redmond Tire Pros
Well Type:	Resource Protection	Driller #:	0
Static Level:	0	Flow Rate (GPM):	0
Flow Type:	Not Reported	PSI:	0
Well Test:	Not Reported	Water Reclamation #:	8

AF1039
West
1/2 - 1 Mile
Lower

WA WELLS WALOG1000802578

Database:	Ecology Well Logs	Well Log ID:	1783754
Well Tag:	Not Reported	Project Tag:	Not Reported
Notice of Intent #:	AE46320	Date Received:	22-FEB-18
Diameter:	2.25	Casing Depth:	10
Well Completion:	01-DEC-17	Well Owner:	Redmond Tire Pros - Janie Larson
Well Type:	Decommissioning	Driller #:	3203
Static Level:	0	Flow Rate (GPM):	0
Flow Type:	Not Reported	PSI:	0
Well Test:	Not Reported	Water Reclamation #:	8

GEOCHECK® - PHYSICAL SETTING SOURCE MAP FINDINGS

Map ID
Direction
Distance
Elevation

Database EDR ID Number

AF1040
West
1/2 - 1 Mile
Lower

WA WELLS WALOG1000802577

Database:	Ecology Well Logs	Well Log ID:	1783753
Well Tag:	Not Reported	Project Tag:	Not Reported
Notice of Intent #:	AE46320	Date Received:	22-FEB-18
Diameter:	2.25	Casing Depth:	10
Well Completion:	01-DEC-17	Well Owner:	Redmond Tire Pros - Janie Larson
Well Type:	Decommissioning	Driller #:	3203
Static Level:	0	Flow Rate (GPM):	0
Flow Type:	Not Reported	PSI:	0
Well Test:	Not Reported	Water Reclamation #:	8

AF1041
West
1/2 - 1 Mile
Lower

WA WELLS WALOG1000804487

Database:	Ecology Well Logs	Well Log ID:	1662080
Well Tag:	Not Reported	Project Tag:	Not Reported
Notice of Intent #:	AE46319	Date Received:	29-DEC-17
Diameter:	2.25	Casing Depth:	20
Well Completion:	01-DEC-17	Well Owner:	Redmond Tire Pros
Well Type:	Decommissioning	Driller #:	0
Static Level:	0	Flow Rate (GPM):	0
Flow Type:	Not Reported	PSI:	0
Well Test:	Not Reported	Water Reclamation #:	8

AF1042
West
1/2 - 1 Mile
Lower

WA WELLS WALOG1000802580

Database:	Ecology Well Logs	Well Log ID:	1783761
Well Tag:	Not Reported	Project Tag:	Not Reported
Notice of Intent #:	SE64333	Date Received:	22-FEB-18
Diameter:	2.25	Casing Depth:	10
Well Completion:	01-DEC-17	Well Owner:	Redmond Tire Pros - Janie Larson
Well Type:	Resource Protection	Driller #:	3203
Static Level:	0	Flow Rate (GPM):	0
Flow Type:	Not Reported	PSI:	0
Well Test:	Not Reported	Water Reclamation #:	8

AF1043
West
1/2 - 1 Mile
Lower

WA WELLS WALOG1000802574

Database:	Ecology Well Logs	Well Log ID:	1783747
Well Tag:	Not Reported	Project Tag:	Not Reported
Notice of Intent #:	SE64333	Date Received:	22-FEB-18
Diameter:	2.25	Casing Depth:	10

GEOCHECK® - PHYSICAL SETTING SOURCE MAP FINDINGS

Well Completion:	01-DEC-17	Well Owner:	Redmond Tire Pros - Janie Larson
Well Type:	Resource Protection	Driller #:	3203
Static Level:	0	Flow Rate (GPM):	0
Flow Type:	Not Reported	PSI:	0
Well Test:	Not Reported	Water Reclamation #:	8

AF1044
West
1/2 - 1 Mile
Lower

WA WELLS WALOG1000776729

Database:	Ecology Well Logs	Well Log ID:	1662103
Well Tag:	Not Reported	Project Tag:	Not Reported
Notice of Intent #:	EE06934	Date Received:	29-DEC-17
Diameter:	2.25	Casing Depth:	20
Well Completion:	01-DEC-17	Well Owner:	Redmond Tire Pros
Well Type:	Resource Protection	Driller #:	0
Static Level:	0	Flow Rate (GPM):	0
Flow Type:	Not Reported	PSI:	0
Well Test:	Not Reported	Water Reclamation #:	8

AF1045
West
1/2 - 1 Mile
Lower

WA WELLS WALOG1000802576

Database:	Ecology Well Logs	Well Log ID:	1783752
Well Tag:	Not Reported	Project Tag:	Not Reported
Notice of Intent #:	AE46320	Date Received:	22-FEB-18
Diameter:	2.25	Casing Depth:	10
Well Completion:	01-DEC-17	Well Owner:	Redmond Tire Pros - Janie Larson
Well Type:	Decommissioning	Driller #:	3203
Static Level:	0	Flow Rate (GPM):	0
Flow Type:	Not Reported	PSI:	0
Well Test:	Not Reported	Water Reclamation #:	8

AF1046
West
1/2 - 1 Mile
Lower

WA WELLS WALOG1000802575

Database:	Ecology Well Logs	Well Log ID:	1783750
Well Tag:	Not Reported	Project Tag:	Not Reported
Notice of Intent #:	SE64333	Date Received:	22-FEB-18
Diameter:	2.25	Casing Depth:	10
Well Completion:	01-DEC-17	Well Owner:	Redmond Tire Pros - Janie Larson
Well Type:	Resource Protection	Driller #:	3203
Static Level:	0	Flow Rate (GPM):	0
Flow Type:	Not Reported	PSI:	0
Well Test:	Not Reported	Water Reclamation #:	8

GEOCHECK® - PHYSICAL SETTING SOURCE MAP FINDINGS

Map ID
 Direction
 Distance
 Elevation

Database EDR ID Number

AF1047
West
1/2 - 1 Mile
Lower

WA WELLS WALOG1000760913

Database:	Ecology Well Logs	Well Log ID:	1618960
Well Tag:	Not Reported	Project Tag:	Not Reported
Notice of Intent #:	SE61916	Date Received:	01-MAY-17
Diameter:	9	Casing Depth:	21.5
Well Completion:	26-APR-17	Well Owner:	Super Rent Inc
Well Type:	Resource Protection	Driller #:	3119
Static Level:	228	Flow Rate (GPM):	0
Flow Type:	Static Level	PSI:	0
Well Test:	Not Reported	Water Reclamation #:	8

AF1048
West
1/2 - 1 Mile
Lower

WA WELLS WALOG1000760912

Database:	Ecology Well Logs	Well Log ID:	1618959
Well Tag:	Not Reported	Project Tag:	Not Reported
Notice of Intent #:	SE61916	Date Received:	01-MAY-17
Diameter:	9	Casing Depth:	21.5
Well Completion:	26-APR-17	Well Owner:	Super Rent Inc
Well Type:	Resource Protection	Driller #:	3119
Static Level:	228	Flow Rate (GPM):	0
Flow Type:	Static Level	PSI:	0
Well Test:	Not Reported	Water Reclamation #:	8

AF1049
West
1/2 - 1 Mile
Lower

WA WELLS WALOG1000760915

Database:	Ecology Well Logs	Well Log ID:	1618962
Well Tag:	Not Reported	Project Tag:	Not Reported
Notice of Intent #:	AE42669	Date Received:	01-MAY-17
Diameter:	9	Casing Depth:	21.5
Well Completion:	26-APR-17	Well Owner:	Super Rent Inc
Well Type:	Decommissioning	Driller #:	3119
Static Level:	228	Flow Rate (GPM):	0
Flow Type:	Static Level	PSI:	0
Well Test:	Not Reported	Water Reclamation #:	8

AF1050
West
1/2 - 1 Mile
Lower

WA WELLS WALOG1000760914

Database:	Ecology Well Logs	Well Log ID:	1618961
Well Tag:	Not Reported	Project Tag:	Not Reported
Notice of Intent #:	SE61916	Date Received:	01-MAY-17
Diameter:	9	Casing Depth:	21.5

GEOCHECK® - PHYSICAL SETTING SOURCE MAP FINDINGS

Well Completion:	26-APR-17	Well Owner:	Super Rent Inc
Well Type:	Resource Protection	Driller #:	3119
Static Level:	228	Flow Rate (GPM):	0
Flow Type:	Static Level	PSI:	0
Well Test:	Not Reported	Water Reclamation #:	8

AF1051
West
1/2 - 1 Mile
Lower

WA WELLS WALOG1000760909

Database:	Ecology Well Logs	Well Log ID:	1618956
Well Tag:	Not Reported	Project Tag:	Not Reported
Notice of Intent #:	SE61916	Date Received:	01-MAY-17
Diameter:	9	Casing Depth:	46.5
Well Completion:	26-APR-17	Well Owner:	Super Rent Inc
Well Type:	Resource Protection	Driller #:	3119
Static Level:	228	Flow Rate (GPM):	0
Flow Type:	Static Level	PSI:	0
Well Test:	Not Reported	Water Reclamation #:	8

AF1052
West
1/2 - 1 Mile
Lower

WA WELLS WALOG1000740841

Database:	Ecology Well Logs	Well Log ID:	1596244
Well Tag:	Not Reported	Project Tag:	Not Reported
Notice of Intent #:	AE39455	Date Received:	14-OCT-16
Diameter:	2.25	Casing Depth:	30
Well Completion:	23-SEP-16	Well Owner:	Value Place
Well Type:	Decommissioning	Driller #:	3200
Static Level:	0	Flow Rate (GPM):	0
Flow Type:	Static Level	PSI:	0
Well Test:	Not Reported	Water Reclamation #:	8

AF1053
West
1/2 - 1 Mile
Lower

WA WELLS WALOG1000760911

Database:	Ecology Well Logs	Well Log ID:	1618958
Well Tag:	Not Reported	Project Tag:	Not Reported
Notice of Intent #:	SE61916	Date Received:	01-MAY-17
Diameter:	9	Casing Depth:	21.5
Well Completion:	26-APR-17	Well Owner:	Super Rent Inc
Well Type:	Resource Protection	Driller #:	3119
Static Level:	228	Flow Rate (GPM):	0
Flow Type:	Static Level	PSI:	0
Well Test:	Not Reported	Water Reclamation #:	8

GEOCHECK® - PHYSICAL SETTING SOURCE MAP FINDINGS

Map ID
Direction
Distance
Elevation

Database EDR ID Number

AF1054
West
1/2 - 1 Mile
Lower

WA WELLS WALOG1000760910

Database:	Ecology Well Logs	Well Log ID:	1618957
Well Tag:	Not Reported	Project Tag:	Not Reported
Notice of Intent #:	AE42669	Date Received:	01-MAY-17
Diameter:	9	Casing Depth:	46.5
Well Completion:	26-APR-17	Well Owner:	Super Rent Inc
Well Type:	Decommissioning	Driller #:	3119
Static Level:	228	Flow Rate (GPM):	0
Flow Type:	Static Level	PSI:	0
Well Test:	Not Reported	Water Reclamation #:	8

AF1055
West
1/2 - 1 Mile
Lower

WA WELLS WALOG1000760916

Database:	Ecology Well Logs	Well Log ID:	1618963
Well Tag:	Not Reported	Project Tag:	Not Reported
Notice of Intent #:	AE42669	Date Received:	01-MAY-17
Diameter:	9	Casing Depth:	21.5
Well Completion:	26-APR-17	Well Owner:	Super Rent Inc
Well Type:	Decommissioning	Driller #:	3119
Static Level:	228	Flow Rate (GPM):	0
Flow Type:	Static Level	PSI:	0
Well Test:	Not Reported	Water Reclamation #:	8

AF1056
West
1/2 - 1 Mile
Lower

WA WELLS WALOG1000760922

Database:	Ecology Well Logs	Well Log ID:	1618969
Well Tag:	Not Reported	Project Tag:	Not Reported
Notice of Intent #:	SE61916	Date Received:	01-MAY-17
Diameter:	9	Casing Depth:	11.5
Well Completion:	26-APR-17	Well Owner:	Super Rent Inc
Well Type:	Resource Protection	Driller #:	3119
Static Level:	0	Flow Rate (GPM):	0
Flow Type:	Dry Hole	PSI:	0
Well Test:	Not Reported	Water Reclamation #:	8

AF1057
West
1/2 - 1 Mile
Lower

WA WELLS WALOG1000760921

Database:	Ecology Well Logs	Well Log ID:	1618968
Well Tag:	Not Reported	Project Tag:	Not Reported
Notice of Intent #:	SE61916	Date Received:	01-MAY-17
Diameter:	9	Casing Depth:	11.5

GEOCHECK® - PHYSICAL SETTING SOURCE MAP FINDINGS

Well Completion:	26-APR-17	Well Owner:	Super Rent Inc
Well Type:	Resource Protection	Driller #:	3119
Static Level:	0	Flow Rate (GPM):	0
Flow Type:	Dry Hole	PSI:	0
Well Test:	Not Reported	Water Reclamation #:	8

AF1058
West
1/2 - 1 Mile
Lower

WA WELLS WALOG1000760992

Database:	Ecology Well Logs	Well Log ID:	1619039
Well Tag:	Not Reported	Project Tag:	Not Reported
Notice of Intent #:	AE42669	Date Received:	01-MAY-17
Diameter:	9	Casing Depth:	11.5
Well Completion:	26-APR-17	Well Owner:	Super Rent Inc
Well Type:	Decommissioning	Driller #:	3119
Static Level:	0	Flow Rate (GPM):	0
Flow Type:	Dry Hole	PSI:	0
Well Test:	Not Reported	Water Reclamation #:	8

AF1059
West
1/2 - 1 Mile
Lower

WA WELLS WALOG1000760923

Database:	Ecology Well Logs	Well Log ID:	1618970
Well Tag:	Not Reported	Project Tag:	Not Reported
Notice of Intent #:	SE61916	Date Received:	01-MAY-17
Diameter:	9	Casing Depth:	11.5
Well Completion:	26-APR-17	Well Owner:	Super Rent Inc
Well Type:	Resource Protection	Driller #:	3119
Static Level:	0	Flow Rate (GPM):	0
Flow Type:	Dry Hole	PSI:	0
Well Test:	Not Reported	Water Reclamation #:	8

AF1060
West
1/2 - 1 Mile
Lower

WA WELLS WALOG1000760918

Database:	Ecology Well Logs	Well Log ID:	1618965
Well Tag:	Not Reported	Project Tag:	Not Reported
Notice of Intent #:	AE42669	Date Received:	01-MAY-17
Diameter:	9	Casing Depth:	21.5
Well Completion:	26-APR-17	Well Owner:	Super Rent Inc
Well Type:	Decommissioning	Driller #:	3119
Static Level:	228	Flow Rate (GPM):	0
Flow Type:	Static Level	PSI:	0
Well Test:	Not Reported	Water Reclamation #:	8

GEOCHECK® - PHYSICAL SETTING SOURCE MAP FINDINGS

Map ID
Direction
Distance
Elevation

Database EDR ID Number

AF1061
West
1/2 - 1 Mile
Lower

WA WELLS WALOG1000760917

Database:	Ecology Well Logs	Well Log ID:	1618964
Well Tag:	Not Reported	Project Tag:	Not Reported
Notice of Intent #:	AE42669	Date Received:	01-MAY-17
Diameter:	9	Casing Depth:	21.5
Well Completion:	26-APR-17	Well Owner:	Super Rent Inc
Well Type:	Decommissioning	Driller #:	3119
Static Level:	228	Flow Rate (GPM):	0
Flow Type:	Static Level	PSI:	0
Well Test:	Not Reported	Water Reclamation #:	8

AF1062
West
1/2 - 1 Mile
Lower

WA WELLS WALOG1000760920

Database:	Ecology Well Logs	Well Log ID:	1618967
Well Tag:	Not Reported	Project Tag:	Not Reported
Notice of Intent #:	SE61916	Date Received:	01-MAY-17
Diameter:	9	Casing Depth:	11.5
Well Completion:	26-APR-17	Well Owner:	Super Rent Inc
Well Type:	Resource Protection	Driller #:	3119
Static Level:	0	Flow Rate (GPM):	0
Flow Type:	Dry Hole	PSI:	0
Well Test:	Not Reported	Water Reclamation #:	8

AF1063
West
1/2 - 1 Mile
Lower

WA WELLS WALOG1000760919

Database:	Ecology Well Logs	Well Log ID:	1618966
Well Tag:	Not Reported	Project Tag:	Not Reported
Notice of Intent #:	SE61916	Date Received:	01-MAY-17
Diameter:	9	Casing Depth:	11.5
Well Completion:	26-APR-17	Well Owner:	Super Rent Inc
Well Type:	Resource Protection	Driller #:	3119
Static Level:	0	Flow Rate (GPM):	0
Flow Type:	Dry Hole	PSI:	0
Well Test:	Not Reported	Water Reclamation #:	8

AG1064
ENE
1/2 - 1 Mile
Higher

WA WELLS WALOG1000735439

Database:	Ecology Well Logs	Well Log ID:	1590014
Well Tag:	Not Reported	Project Tag:	TB2
Notice of Intent #:	SE59199	Date Received:	29-AUG-16
Diameter:	8	Casing Depth:	20

GEOCHECK® - PHYSICAL SETTING SOURCE MAP FINDINGS

Well Completion:	05-AUG-16	Well Owner:	Margaret Mead EI School
Well Type:	Resource Protection	Driller #:	2684
Static Level:	0	Flow Rate (GPM):	0
Flow Type:	Not Reported	PSI:	0
Well Test:	Not Reported	Water Reclamation #:	8

AG1065
ENE
1/2 - 1 Mile
Higher

WA WELLS WALOG1000735410

Database:	Ecology Well Logs	Well Log ID:	1589984
Well Tag:	Not Reported	Project Tag:	TB1
Notice of Intent #:	SE59199	Date Received:	29-AUG-16
Diameter:	8	Casing Depth:	20
Well Completion:	05-AUG-16	Well Owner:	Margaret Mead EI School
Well Type:	Resource Protection	Driller #:	2684
Static Level:	0	Flow Rate (GPM):	0
Flow Type:	Not Reported	PSI:	0
Well Test:	Not Reported	Water Reclamation #:	8

AG1066
ENE
1/2 - 1 Mile
Higher

WA WELLS WALOG1000735393

Database:	Ecology Well Logs	Well Log ID:	1589966
Well Tag:	Not Reported	Project Tag:	TB3
Notice of Intent #:	SE59199	Date Received:	29-AUG-16
Diameter:	8	Casing Depth:	20
Well Completion:	05-AUG-16	Well Owner:	Margaret Mead EI School
Well Type:	Resource Protection	Driller #:	2684
Static Level:	0	Flow Rate (GPM):	0
Flow Type:	Not Reported	PSI:	0
Well Test:	Not Reported	Water Reclamation #:	8

AG1067
ENE
1/2 - 1 Mile
Higher

WA WELLS WALOG1000735487

Database:	Ecology Well Logs	Well Log ID:	1590066
Well Tag:	Not Reported	Project Tag:	TB1
Notice of Intent #:	AE38705	Date Received:	29-AUG-16
Diameter:	8	Casing Depth:	20
Well Completion:	05-AUG-16	Well Owner:	Margaret Mead EI School
Well Type:	Decommissioning	Driller #:	2684
Static Level:	0	Flow Rate (GPM):	0
Flow Type:	Not Reported	PSI:	0
Well Test:	Not Reported	Water Reclamation #:	8

GEOCHECK® - PHYSICAL SETTING SOURCE MAP FINDINGS

Map ID
Direction
Distance
Elevation

Database EDR ID Number

AG1068
ENE
1/2 - 1 Mile
Higher

WA WELLS WALOG1000735474

Database:	Ecology Well Logs	Well Log ID:	1590053
Well Tag:	Not Reported	Project Tag:	TB2
Notice of Intent #:	AE38705	Date Received:	29-AUG-16
Diameter:	8	Casing Depth:	20
Well Completion:	05-AUG-16	Well Owner:	Margaret Mead EI School
Well Type:	Decommissioning	Driller #:	2684
Static Level:	0	Flow Rate (GPM):	0
Flow Type:	Not Reported	PSI:	0
Well Test:	Not Reported	Water Reclamation #:	8

AG1069
ENE
1/2 - 1 Mile
Higher

WA WELLS WALOG1000735464

Database:	Ecology Well Logs	Well Log ID:	1590042
Well Tag:	Not Reported	Project Tag:	TB3
Notice of Intent #:	AE38705	Date Received:	29-AUG-16
Diameter:	8	Casing Depth:	20
Well Completion:	05-AUG-16	Well Owner:	Margaret Mead EI School
Well Type:	Decommissioning	Driller #:	2684
Static Level:	0	Flow Rate (GPM):	0
Flow Type:	Not Reported	PSI:	0
Well Test:	Not Reported	Water Reclamation #:	8

1070
NW
1/2 - 1 Mile
Lower

FED USGS USGS40001267616

Organization ID:	USGS-WA	Type:	Well
Organization Name:	USGS Washington Water Science Center	HUC:	17110012
Monitor Location:	25N/05E-01R01	Drainage Area Units:	Not Reported
Description:	Not Reported	Contrib Drainage Area Unts:	Not Reported
Drainage Area:	Not Reported	Formation Type:	Not Reported
Contrib Drainage Area:	Not Reported	Construction Date:	19010101
Aquifer:	Not Reported	Well Depth Units:	ft
Aquifer Type:	Not Reported	Well Hole Depth Units:	Not Reported
Well Depth:	40		
Well Hole Depth:	Not Reported		

Ground water levels,Number of Measurements:	1	Level reading date:	1951-08-13
Feet below surface:	15	Feet to sea level:	Not Reported
Note:	Not Reported		

GEOCHECK® - PHYSICAL SETTING SOURCE MAP FINDINGS

Map ID
 Direction
 Distance
 Elevation

Database EDR ID Number

1071
NW
1/2 - 1 Mile
Lower

WA WELLS WA1100000027021

Database:	Water Wells	PWS ID:	89478
Source #:	01	Source Name:	Well 01
Source Status:	Inactive	Source Type:	Ground Water - Well
Source Use:	Permanent	Date Source Effective:	01/01/1970
Date Source Inactive:	11/04/1998	Water Resource Inventory Area:	Cedar-Sammamish
Well Depth:	24	Source Susceptibility:	Not Reported
System Name:	NOVAK - CHATFIELD WATER SYSTEM		
Public Water System Group:	B	System Type:	Group B Water System
Full Time Res Pop:	3	Total Population Served:	3
Total Connections:	1	PWS Status:	Inactive
Residential Connections:	1	DOE Well Tag:	Not Reported
Capacity (GPM):	Not Reported	Influenced by Droughts:	Not Reported
Influenced by Flooding:	Not Reported	Influenced by Surface Water:	U

AH1072
NW
1/2 - 1 Mile
Lower

WA WELLS WALOG1000598204

Database:	Ecology Well Logs	Well Log ID:	872192
Well Tag:	Not Reported	Project Tag:	Not Reported
Notice of Intent #:	SE48301	Date Received:	29-JUL-13
Diameter:	2.25	Casing Depth:	14
Well Completion:	23-MAY-13	Well Owner:	Ups C/O Arcadis Arcadis
Well Type:	Resource Protection	Driller #:	Not Reported
Static Level:	0	Flow Rate (GPM):	0
Flow Type:	Not Reported	PSI:	0
Well Test:	Not Reported	Water Reclamation #:	8

AH1073
NW
1/2 - 1 Mile
Lower

WA WELLS WALOG1000598205

Database:	Ecology Well Logs	Well Log ID:	872194
Well Tag:	Not Reported	Project Tag:	Not Reported
Notice of Intent #:	AE22088	Date Received:	29-JUL-13
Diameter:	2.25	Casing Depth:	14
Well Completion:	23-MAY-13	Well Owner:	Ups C/O Arcadis Arcadis
Well Type:	Decommissioning	Driller #:	Not Reported
Static Level:	0	Flow Rate (GPM):	0
Flow Type:	Not Reported	PSI:	0
Well Test:	Not Reported	Water Reclamation #:	8

GEOCHECK® - PHYSICAL SETTING SOURCE MAP FINDINGS

Map ID
Direction
Distance
Elevation

Database EDR ID Number

AH1074
NW
1/2 - 1 Mile
Lower

WA WELLS WALOG1000598206

Database:	Ecology Well Logs	Well Log ID:	872195
Well Tag:	Not Reported	Project Tag:	Not Reported
Notice of Intent #:	AE22088	Date Received:	29-JUL-13
Diameter:	2.25	Casing Depth:	14
Well Completion:	23-MAY-13	Well Owner:	Ups C/O Arcadis Arcadis
Well Type:	Decommissioning	Driller #:	Not Reported
Static Level:	0	Flow Rate (GPM):	0
Flow Type:	Not Reported	PSI:	0
Well Test:	Not Reported	Water Reclamation #:	8

AH1075
NW
1/2 - 1 Mile
Lower

WA WELLS WALOG1000598203

Database:	Ecology Well Logs	Well Log ID:	872191
Well Tag:	Not Reported	Project Tag:	Not Reported
Notice of Intent #:	SE48301	Date Received:	29-JUL-13
Diameter:	2.25	Casing Depth:	14
Well Completion:	23-MAY-13	Well Owner:	Ups C/O Arcadis Arcadis
Well Type:	Resource Protection	Driller #:	Not Reported
Static Level:	0	Flow Rate (GPM):	0
Flow Type:	Not Reported	PSI:	0
Well Test:	Not Reported	Water Reclamation #:	8

AH1076
NW
1/2 - 1 Mile
Lower

WA WELLS WALOG1000572991

Database:	Ecology Well Logs	Well Log ID:	821725
Well Tag:	Not Reported	Project Tag:	Not Reported
Notice of Intent #:	AE18759	Date Received:	09-OCT-12
Diameter:	60	Casing Depth:	44
Well Completion:	26-SEP-12	Well Owner:	City Of Redmond Public Works
Well Type:	Decommissioning	Driller #:	Not Reported
Static Level:	0	Flow Rate (GPM):	0
Flow Type:	Not Reported	PSI:	0
Well Test:	Not Reported	Water Reclamation #:	8

AH1077
NW
1/2 - 1 Mile
Lower

WA WELLS WALOG1000572990

Database:	Ecology Well Logs	Well Log ID:	821723
Well Tag:	Not Reported	Project Tag:	Not Reported
Notice of Intent #:	AE18759	Date Received:	09-OCT-12
Diameter:	60	Casing Depth:	44

GEOCHECK® - PHYSICAL SETTING SOURCE MAP FINDINGS

Well Completion:	26-SEP-12	Well Owner:	City Of Redmond Public Works
Well Type:	Decommissioning	Driller #:	Not Reported
Static Level:	0	Flow Rate (GPM):	0
Flow Type:	Not Reported	PSI:	0
Well Test:	Not Reported	Water Reclamation #:	8

AH1078
NW
1/2 - 1 Mile
Lower

WA WELLS WALOG1000572989

Database:	Ecology Well Logs	Well Log ID:	821721
Well Tag:	Not Reported	Project Tag:	Not Reported
Notice of Intent #:	AE18759	Date Received:	09-OCT-12
Diameter:	60	Casing Depth:	45
Well Completion:	26-SEP-12	Well Owner:	City Of Redmond Public Works
Well Type:	Decommissioning	Driller #:	Not Reported
Static Level:	0	Flow Rate (GPM):	0
Flow Type:	Not Reported	PSI:	0
Well Test:	Not Reported	Water Reclamation #:	8

AH1079
NW
1/2 - 1 Mile
Lower

WA WELLS WALOG1000598052

Database:	Ecology Well Logs	Well Log ID:	871943
Well Tag:	Not Reported	Project Tag:	Not Reported
Notice of Intent #:	AE20765	Date Received:	29-JUL-13
Diameter:	2.25	Casing Depth:	20
Well Completion:	24-MAY-13	Well Owner:	United Parcel Service Arcadis
Well Type:	Decommissioning	Driller #:	Not Reported
Static Level:	0	Flow Rate (GPM):	0
Flow Type:	Not Reported	PSI:	0
Well Test:	Not Reported	Water Reclamation #:	8

AH1080
NW
1/2 - 1 Mile
Lower

WA WELLS WALOG1000598051

Database:	Ecology Well Logs	Well Log ID:	871941
Well Tag:	Not Reported	Project Tag:	Not Reported
Notice of Intent #:	EE04411	Date Received:	29-JUL-13
Diameter:	2.25	Casing Depth:	20
Well Completion:	26-MAY-13	Well Owner:	United Parcel Service Arcadis
Well Type:	Resource Protection	Driller #:	Not Reported
Static Level:	0	Flow Rate (GPM):	0
Flow Type:	Not Reported	PSI:	0
Well Test:	Not Reported	Water Reclamation #:	8

GEOCHECK® - PHYSICAL SETTING SOURCE MAP FINDINGS

Map ID
Direction
Distance
Elevation

Database EDR ID Number

AH1081
NW
1/2 - 1 Mile
Lower

WA WELLS WALOG1000572992

Database:	Ecology Well Logs	Well Log ID:	821727
Well Tag:	Not Reported	Project Tag:	Not Reported
Notice of Intent #:	AE18759	Date Received:	09-OCT-12
Diameter:	60	Casing Depth:	44
Well Completion:	26-SEP-12	Well Owner:	City Of Redmond Public Works
Well Type:	Decommissioning	Driller #:	Not Reported
Static Level:	0	Flow Rate (GPM):	0
Flow Type:	Not Reported	PSI:	0
Well Test:	Not Reported	Water Reclamation #:	8

AH1082
NW
1/2 - 1 Mile
Lower

WA WELLS WALOG1000598213

Database:	Ecology Well Logs	Well Log ID:	872206
Well Tag:	Not Reported	Project Tag:	Not Reported
Notice of Intent #:	EE04411	Date Received:	29-JUL-13
Diameter:	2.25	Casing Depth:	25
Well Completion:	24-MAY-13	Well Owner:	United Parcel Service Arcadis
Well Type:	Resource Protection	Driller #:	Not Reported
Static Level:	0	Flow Rate (GPM):	0
Flow Type:	Not Reported	PSI:	0
Well Test:	Not Reported	Water Reclamation #:	8

AH1083
NW
1/2 - 1 Mile
Lower

WA WELLS WALOG1000598212

Database:	Ecology Well Logs	Well Log ID:	872204
Well Tag:	Not Reported	Project Tag:	Not Reported
Notice of Intent #:	EE04411	Date Received:	29-JUL-13
Diameter:	2.25	Casing Depth:	20
Well Completion:	24-MAY-13	Well Owner:	United Parcel Service Arcadis
Well Type:	Resource Protection	Driller #:	Not Reported
Static Level:	0	Flow Rate (GPM):	0
Flow Type:	Not Reported	PSI:	0
Well Test:	Not Reported	Water Reclamation #:	8

AH1084
NW
1/2 - 1 Mile
Lower

WA WELLS WALOG1000598214

Database:	Ecology Well Logs	Well Log ID:	872207
Well Tag:	Not Reported	Project Tag:	Not Reported
Notice of Intent #:	AE20765	Date Received:	29-JUL-13
Diameter:	2.25	Casing Depth:	25

GEOCHECK® - PHYSICAL SETTING SOURCE MAP FINDINGS

Well Completion:	24-MAY-13	Well Owner:	United Parcel Service Arcadis
Well Type:	Decommissioning	Driller #:	Not Reported
Static Level:	0	Flow Rate (GPM):	0
Flow Type:	Not Reported	PSI:	0
Well Test:	Not Reported	Water Reclamation #:	8

AH1085
NW
1/2 - 1 Mile
Lower

WA WELLS WALOG1000598216

Database:	Ecology Well Logs	Well Log ID:	872211
Well Tag:	Not Reported	Project Tag:	Not Reported
Notice of Intent #:	AE20765	Date Received:	29-JUL-13
Diameter:	2.25	Casing Depth:	20
Well Completion:	24-MAY-13	Well Owner:	United Parcel Service Arcadis
Well Type:	Decommissioning	Driller #:	Not Reported
Static Level:	0	Flow Rate (GPM):	0
Flow Type:	Not Reported	PSI:	0
Well Test:	Not Reported	Water Reclamation #:	8

AH1086
NW
1/2 - 1 Mile
Lower

WA WELLS WALOG1000598215

Database:	Ecology Well Logs	Well Log ID:	872209
Well Tag:	Not Reported	Project Tag:	Not Reported
Notice of Intent #:	AE20765	Date Received:	29-JUL-13
Diameter:	2.25	Casing Depth:	20
Well Completion:	24-MAY-13	Well Owner:	United Parcel Service Arcadis
Well Type:	Decommissioning	Driller #:	Not Reported
Static Level:	0	Flow Rate (GPM):	0
Flow Type:	Not Reported	PSI:	0
Well Test:	Not Reported	Water Reclamation #:	8

AH1087
NW
1/2 - 1 Mile
Lower

WA WELLS WALOG1000598208

Database:	Ecology Well Logs	Well Log ID:	872199
Well Tag:	Not Reported	Project Tag:	Not Reported
Notice of Intent #:	EE04411	Date Received:	29-JUL-13
Diameter:	2.25	Casing Depth:	20
Well Completion:	24-MAY-13	Well Owner:	United Parcel Service Arcadis
Well Type:	Resource Protection	Driller #:	Not Reported
Static Level:	0	Flow Rate (GPM):	0
Flow Type:	Not Reported	PSI:	0
Well Test:	Not Reported	Water Reclamation #:	8

GEOCHECK® - PHYSICAL SETTING SOURCE MAP FINDINGS

Map ID
 Direction
 Distance
 Elevation

Database EDR ID Number

AH1088
NW
1/2 - 1 Mile
Lower

WA WELLS WALOG1000598207

Database:	Ecology Well Logs	Well Log ID:	872197
Well Tag:	Not Reported	Project Tag:	Not Reported
Notice of Intent #:	EE04411	Date Received:	29-JUL-13
Diameter:	2.25	Casing Depth:	25
Well Completion:	24-MAY-13	Well Owner:	United Parcel Service Arcadis
Well Type:	Resource Protection	Driller #:	Not Reported
Static Level:	0	Flow Rate (GPM):	0
Flow Type:	Not Reported	PSI:	0
Well Test:	Not Reported	Water Reclamation #:	8

AH1089
NW
1/2 - 1 Mile
Lower

WA WELLS WALOG1000598209

Database:	Ecology Well Logs	Well Log ID:	872200
Well Tag:	Not Reported	Project Tag:	Not Reported
Notice of Intent #:	EE04411	Date Received:	29-JUL-13
Diameter:	2.25	Casing Depth:	20
Well Completion:	24-MAY-13	Well Owner:	United Parcel Service Arcadis
Well Type:	Resource Protection	Driller #:	Not Reported
Static Level:	0	Flow Rate (GPM):	0
Flow Type:	Not Reported	PSI:	0
Well Test:	Not Reported	Water Reclamation #:	8

AH1090
NW
1/2 - 1 Mile
Lower

WA WELLS WALOG1000598211

Database:	Ecology Well Logs	Well Log ID:	872203
Well Tag:	Not Reported	Project Tag:	Not Reported
Notice of Intent #:	EE04411	Date Received:	29-JUL-13
Diameter:	2.25	Casing Depth:	20
Well Completion:	24-MAY-13	Well Owner:	United Parcel Service Arcadis
Well Type:	Resource Protection	Driller #:	Not Reported
Static Level:	0	Flow Rate (GPM):	0
Flow Type:	Not Reported	PSI:	0
Well Test:	Not Reported	Water Reclamation #:	8

AH1091
NW
1/2 - 1 Mile
Lower

WA WELLS WALOG1000598210

Database:	Ecology Well Logs	Well Log ID:	872201
Well Tag:	Not Reported	Project Tag:	Not Reported
Notice of Intent #:	EE04411	Date Received:	29-JUL-13
Diameter:	2.25	Casing Depth:	20

GEOCHECK® - PHYSICAL SETTING SOURCE MAP FINDINGS

Well Completion:	24-MAY-13	Well Owner:	United Parcel Service Arcadis
Well Type:	Resource Protection	Driller #:	Not Reported
Static Level:	0	Flow Rate (GPM):	0
Flow Type:	Not Reported	PSI:	0
Well Test:	Not Reported	Water Reclamation #:	8

AH1092
NW
1/2 - 1 Mile
Lower

WA WELLS WALOG1000345077

Database:	Ecology Well Logs	Well Log ID:	435092
Well Tag:	APM232	Project Tag:	Not Reported
Notice of Intent #:	RE01445	Date Received:	29-MAR-06
Diameter:	2	Casing Depth:	15
Well Completion:	22-MAR-06	Well Owner:	Oakmont
Well Type:	Resource Protection	Driller #:	Not Reported
Static Level:	0	Flow Rate (GPM):	0
Flow Type:	Not Reported	PSI:	0
Well Test:	Not Reported	Water Reclamation #:	8

AH1093
NW
1/2 - 1 Mile
Lower

WA WELLS WALOG1000345102

Database:	Ecology Well Logs	Well Log ID:	435128
Well Tag:	APM228	Project Tag:	Not Reported
Notice of Intent #:	RE01445	Date Received:	29-MAR-06
Diameter:	2	Casing Depth:	15
Well Completion:	22-MAR-06	Well Owner:	Oakmont
Well Type:	Resource Protection	Driller #:	Not Reported
Static Level:	0	Flow Rate (GPM):	0
Flow Type:	Not Reported	PSI:	0
Well Test:	Not Reported	Water Reclamation #:	8

AH1094
NW
1/2 - 1 Mile
Lower

WA WELLS WALOG1000207152

Database:	Ecology Well Logs	Well Log ID:	256054
Well Tag:	AFG689	Project Tag:	Not Reported
Notice of Intent #:	W125567	Date Received:	21-AUG-00
Diameter:	12	Casing Depth:	339
Well Completion:	28-JUL-00	Well Owner:	Cadiman Rock Inc
Well Type:	Water	Driller #:	Not Reported
Static Level:	0	Flow Rate (GPM):	0
Flow Type:	Not Reported	PSI:	0
Well Test:	Not Reported	Water Reclamation #:	8

GEOCHECK® - PHYSICAL SETTING SOURCE MAP FINDINGS

Map ID
Direction
Distance
Elevation

Database EDR ID Number

AH1095
NW
1/2 - 1 Mile
Lower

WA WELLS WALOG1000565426

Database:	Ecology Well Logs	Well Log ID:	806688
Well Tag:	BHJ985	Project Tag:	Not Reported
Notice of Intent #:	DE01165	Date Received:	25-JUL-12
Diameter:	0	Casing Depth:	46
Well Completion:	20-JUN-12	Well Owner:	City Of Redmond Public Works
Well Type:	Water	Driller #:	Not Reported
Static Level:	0	Flow Rate (GPM):	0
Flow Type:	Not Reported	PSI:	0
Well Test:	Not Reported	Water Reclamation #:	8

AH1096
NW
1/2 - 1 Mile
Lower

WA WELLS WALOG1000190549

Database:	Ecology Well Logs	Well Log ID:	235938
Well Tag:	AEP770	Project Tag:	Not Reported
Notice of Intent #:	W125534	Date Received:	22-MAY-00
Diameter:	6	Casing Depth:	298
Well Completion:	08-MAY-00	Well Owner:	Cadman Rock Inc.
Well Type:	Water	Driller #:	Not Reported
Static Level:	0	Flow Rate (GPM):	0
Flow Type:	Not Reported	PSI:	0
Well Test:	Not Reported	Water Reclamation #:	8

AH1097
NW
1/2 - 1 Mile
Lower

WA WELLS WALOG1000402935

Database:	Ecology Well Logs	Well Log ID:	518146
Well Tag:	APF034	Project Tag:	Not Reported
Notice of Intent #:	RE02093	Date Received:	13-FEB-08
Diameter:	0	Casing Depth:	20
Well Completion:	18-DEC-07	Well Owner:	Oakmont Senior Living Llc
Well Type:	Resource Protection	Driller #:	Not Reported
Static Level:	0	Flow Rate (GPM):	0
Flow Type:	Not Reported	PSI:	0
Well Test:	Not Reported	Water Reclamation #:	8

AH1098
NW
1/2 - 1 Mile
Lower

WA WELLS WALOG1000565425

Database:	Ecology Well Logs	Well Log ID:	806686
Well Tag:	BHJ986	Project Tag:	Not Reported
Notice of Intent #:	DE01165	Date Received:	25-JUL-12
Diameter:	0	Casing Depth:	44

GEOCHECK® - PHYSICAL SETTING SOURCE MAP FINDINGS

Well Completion:	18-JUN-12	Well Owner:	City Of Redmond Public Works
Well Type:	Water	Driller #:	Not Reported
Static Level:	0	Flow Rate (GPM):	0
Flow Type:	Not Reported	PSI:	0
Well Test:	Not Reported	Water Reclamation #:	8

AH1099
NW
1/2 - 1 Mile
Lower

WA WELLS WALOG1000345105

Database:	Ecology Well Logs	Well Log ID:	435131
Well Tag:	APM231	Project Tag:	Not Reported
Notice of Intent #:	RE01445	Date Received:	29-MAR-06
Diameter:	2	Casing Depth:	15
Well Completion:	22-MAR-06	Well Owner:	Oakmont
Well Type:	Resource Protection	Driller #:	Not Reported
Static Level:	0	Flow Rate (GPM):	0
Flow Type:	Not Reported	PSI:	0
Well Test:	Not Reported	Water Reclamation #:	8

AH1100
NW
1/2 - 1 Mile
Lower

WA WELLS WALOG1000345103

Database:	Ecology Well Logs	Well Log ID:	435129
Well Tag:	APM229	Project Tag:	Not Reported
Notice of Intent #:	RE01445	Date Received:	29-MAR-06
Diameter:	2	Casing Depth:	15
Well Completion:	22-MAR-06	Well Owner:	Oakmont
Well Type:	Resource Protection	Driller #:	Not Reported
Static Level:	0	Flow Rate (GPM):	0
Flow Type:	Not Reported	PSI:	0
Well Test:	Not Reported	Water Reclamation #:	8

AH1101
NW
1/2 - 1 Mile
Lower

WA WELLS WALOG1000345104

Database:	Ecology Well Logs	Well Log ID:	435130
Well Tag:	APM230	Project Tag:	Not Reported
Notice of Intent #:	RE01445	Date Received:	29-MAR-06
Diameter:	2	Casing Depth:	15
Well Completion:	22-MAR-06	Well Owner:	Oakmont
Well Type:	Resource Protection	Driller #:	Not Reported
Static Level:	0	Flow Rate (GPM):	0
Flow Type:	Not Reported	PSI:	0
Well Test:	Not Reported	Water Reclamation #:	8

GEOCHECK® - PHYSICAL SETTING SOURCE MAP FINDINGS

Map ID
Direction
Distance
Elevation

Database EDR ID Number

AH1102
NW
1/2 - 1 Mile
Lower

WA WELLS WALOG1000572985

Database:	Ecology Well Logs	Well Log ID:	821713
Well Tag:	BHJ986	Project Tag:	Not Reported
Notice of Intent #:	AE18759	Date Received:	09-OCT-12
Diameter:	60	Casing Depth:	44
Well Completion:	26-SEP-12	Well Owner:	City Of Redmond Public Works
Well Type:	Decommissioning	Driller #:	Not Reported
Static Level:	0	Flow Rate (GPM):	0
Flow Type:	Not Reported	PSI:	0
Well Test:	Not Reported	Water Reclamation #:	8

AH1103
NW
1/2 - 1 Mile
Lower

WA WELLS WALOG1000565432

Database:	Ecology Well Logs	Well Log ID:	806700
Well Tag:	BHJ983	Project Tag:	Not Reported
Notice of Intent #:	DE01165	Date Received:	25-JUL-12
Diameter:	0	Casing Depth:	44
Well Completion:	13-JUL-12	Well Owner:	City Of Redmond Public Works
Well Type:	Water	Driller #:	Not Reported
Static Level:	0	Flow Rate (GPM):	0
Flow Type:	Not Reported	PSI:	0
Well Test:	Not Reported	Water Reclamation #:	8

AH1104
NW
1/2 - 1 Mile
Lower

WA WELLS WALOG1000572986

Database:	Ecology Well Logs	Well Log ID:	821715
Well Tag:	BHJ981	Project Tag:	Not Reported
Notice of Intent #:	AE18759	Date Received:	09-OCT-12
Diameter:	60	Casing Depth:	45
Well Completion:	26-SEP-12	Well Owner:	City Of Redmond Public Works
Well Type:	Decommissioning	Driller #:	Not Reported
Static Level:	0	Flow Rate (GPM):	0
Flow Type:	Not Reported	PSI:	0
Well Test:	Not Reported	Water Reclamation #:	8

AH1105
NW
1/2 - 1 Mile
Lower

WA WELLS WALOG1000572988

Database:	Ecology Well Logs	Well Log ID:	821719
Well Tag:	Not Reported	Project Tag:	Not Reported
Notice of Intent #:	AE18759	Date Received:	09-OCT-12
Diameter:	60	Casing Depth:	45

GEOCHECK® - PHYSICAL SETTING SOURCE MAP FINDINGS

Well Completion:	26-SEP-12	Well Owner:	City Of Redmond Public Works
Well Type:	Decommissioning	Driller #:	Not Reported
Static Level:	0	Flow Rate (GPM):	0
Flow Type:	Not Reported	PSI:	0
Well Test:	Not Reported	Water Reclamation #:	8

AH1106
NW
1/2 - 1 Mile
Lower

WA WELLS WALOG1000572987

Database:	Ecology Well Logs	Well Log ID:	821717
Well Tag:	BHJ985	Project Tag:	Not Reported
Notice of Intent #:	AE18759	Date Received:	09-OCT-12
Diameter:	60	Casing Depth:	46
Well Completion:	26-SEP-12	Well Owner:	City Of Redmond Public Works
Well Type:	Decommissioning	Driller #:	Not Reported
Static Level:	0	Flow Rate (GPM):	0
Flow Type:	Not Reported	PSI:	0
Well Test:	Not Reported	Water Reclamation #:	8

AH1107
NW
1/2 - 1 Mile
Lower

WA WELLS WALOG1000565428

Database:	Ecology Well Logs	Well Log ID:	806692
Well Tag:	BHJ982	Project Tag:	Not Reported
Notice of Intent #:	DE01165	Date Received:	25-JUL-12
Diameter:	0	Casing Depth:	45
Well Completion:	02-JUL-12	Well Owner:	City Of Redmond Public Works
Well Type:	Water	Driller #:	Not Reported
Static Level:	0	Flow Rate (GPM):	0
Flow Type:	Not Reported	PSI:	0
Well Test:	Not Reported	Water Reclamation #:	8

AH1108
NW
1/2 - 1 Mile
Lower

WA WELLS WALOG1000565427

Database:	Ecology Well Logs	Well Log ID:	806690
Well Tag:	BHJ981	Project Tag:	Not Reported
Notice of Intent #:	DE01165	Date Received:	25-JUL-12
Diameter:	0	Casing Depth:	45
Well Completion:	02-JUL-12	Well Owner:	City Of Redmond Public Works
Well Type:	Water	Driller #:	Not Reported
Static Level:	0	Flow Rate (GPM):	0
Flow Type:	Not Reported	PSI:	0
Well Test:	Not Reported	Water Reclamation #:	8

GEOCHECK® - PHYSICAL SETTING SOURCE MAP FINDINGS

Map ID
Direction
Distance
Elevation

Database EDR ID Number

AH1109
NW
1/2 - 1 Mile
Lower

WA WELLS WALOG1000565429

Database:	Ecology Well Logs	Well Log ID:	806694
Well Tag:	Not Reported	Project Tag:	Not Reported
Notice of Intent #:	DE01165	Date Received:	25-JUL-12
Diameter:	0	Casing Depth:	44
Well Completion:	15-JUN-12	Well Owner:	City Of Redmond Public Works
Well Type:	Water	Driller #:	Not Reported
Static Level:	0	Flow Rate (GPM):	0
Flow Type:	Not Reported	PSI:	0
Well Test:	Not Reported	Water Reclamation #:	8

AH1110
NW
1/2 - 1 Mile
Lower

WA WELLS WALOG1000565431

Database:	Ecology Well Logs	Well Log ID:	806698
Well Tag:	BHJ984	Project Tag:	Not Reported
Notice of Intent #:	DE01165	Date Received:	25-JUL-12
Diameter:	0	Casing Depth:	44
Well Completion:	12-JUL-12	Well Owner:	City Of Redmond Public Works
Well Type:	Water	Driller #:	Not Reported
Static Level:	0	Flow Rate (GPM):	0
Flow Type:	Not Reported	PSI:	0
Well Test:	Not Reported	Water Reclamation #:	8

AH1111
NW
1/2 - 1 Mile
Lower

WA WELLS WALOG1000565430

Database:	Ecology Well Logs	Well Log ID:	806696
Well Tag:	Not Reported	Project Tag:	Not Reported
Notice of Intent #:	DE01165	Date Received:	25-JUL-12
Diameter:	0	Casing Depth:	45
Well Completion:	15-JUN-12	Well Owner:	City Of Redmond Public Works
Well Type:	Water	Driller #:	Not Reported
Static Level:	0	Flow Rate (GPM):	0
Flow Type:	Not Reported	PSI:	0
Well Test:	Not Reported	Water Reclamation #:	8

AH1112
NW
1/2 - 1 Mile
Lower

WA WELLS WALOG1000654874

Database:	Ecology Well Logs	Well Log ID:	987222
Well Tag:	Not Reported	Project Tag:	Not Reported
Notice of Intent #:	AE27797	Date Received:	18-AUG-14
Diameter:	2.25	Casing Depth:	20

GEOCHECK® - PHYSICAL SETTING SOURCE MAP FINDINGS

Well Completion:	18-JUL-14	Well Owner:	South Seventh Corporation
Well Type:	Decommissioning	Driller #:	3008
Static Level:	14	Flow Rate (GPM):	0
Flow Type:	Static Level	PSI:	0
Well Test:	Not Reported	Water Reclamation #:	8

AH1113
NW
1/2 - 1 Mile
Lower

WA WELLS WALOG1000654880

Database:	Ecology Well Logs	Well Log ID:	987230
Well Tag:	Not Reported	Project Tag:	Not Reported
Notice of Intent #:	SE52085	Date Received:	18-AUG-14
Diameter:	2.25	Casing Depth:	20
Well Completion:	17-JUL-14	Well Owner:	South Seventh Corporation
Well Type:	Resource Protection	Driller #:	3008
Static Level:	14	Flow Rate (GPM):	0
Flow Type:	Static Level	PSI:	0
Well Test:	Not Reported	Water Reclamation #:	8

AH1114
NW
1/2 - 1 Mile
Lower

WA WELLS WALOG1000654881

Database:	Ecology Well Logs	Well Log ID:	987231
Well Tag:	Not Reported	Project Tag:	Not Reported
Notice of Intent #:	SE52085	Date Received:	18-AUG-14
Diameter:	2.25	Casing Depth:	20
Well Completion:	18-JUL-14	Well Owner:	South Seventh Corporation
Well Type:	Resource Protection	Driller #:	3008
Static Level:	14	Flow Rate (GPM):	0
Flow Type:	Static Level	PSI:	0
Well Test:	Not Reported	Water Reclamation #:	8

AH1115
NW
1/2 - 1 Mile
Lower

WA WELLS WALOG1000654873

Database:	Ecology Well Logs	Well Log ID:	987221
Well Tag:	Not Reported	Project Tag:	Not Reported
Notice of Intent #:	AE27797	Date Received:	18-AUG-14
Diameter:	9	Casing Depth:	15
Well Completion:	17-JUL-14	Well Owner:	South Seventh Corporation
Well Type:	Decommissioning	Driller #:	3008
Static Level:	14	Flow Rate (GPM):	0
Flow Type:	Static Level	PSI:	0
Well Test:	Not Reported	Water Reclamation #:	8

GEOCHECK® - PHYSICAL SETTING SOURCE MAP FINDINGS

Map ID
Direction
Distance
Elevation

Database EDR ID Number

AH1116
NW
1/2 - 1 Mile
Lower

WA WELLS WALOG1000654870

Database:	Ecology Well Logs	Well Log ID:	987218
Well Tag:	Not Reported	Project Tag:	Not Reported
Notice of Intent #:	SE52085	Date Received:	18-AUG-14
Diameter:	9	Casing Depth:	15
Well Completion:	17-JUL-14	Well Owner:	South Seventh Corporation
Well Type:	Resource Protection	Driller #:	3008
Static Level:	14	Flow Rate (GPM):	0
Flow Type:	Static Level	PSI:	0
Well Test:	Not Reported	Water Reclamation #:	8

AH1117
NW
1/2 - 1 Mile
Lower

WA WELLS WALOG1000654871

Database:	Ecology Well Logs	Well Log ID:	987219
Well Tag:	Not Reported	Project Tag:	Not Reported
Notice of Intent #:	SE52085	Date Received:	18-AUG-14
Diameter:	2.25	Casing Depth:	20
Well Completion:	18-JUL-14	Well Owner:	South Seventh Corporation
Well Type:	Resource Protection	Driller #:	3008
Static Level:	14	Flow Rate (GPM):	0
Flow Type:	Static Level	PSI:	0
Well Test:	Not Reported	Water Reclamation #:	8

AH1118
NW
1/2 - 1 Mile
Lower

WA WELLS WALOG1000654872

Database:	Ecology Well Logs	Well Log ID:	987220
Well Tag:	Not Reported	Project Tag:	Not Reported
Notice of Intent #:	AE27797	Date Received:	18-AUG-14
Diameter:	2.25	Casing Depth:	15
Well Completion:	17-JUL-14	Well Owner:	South Seventh Corporation
Well Type:	Decommissioning	Driller #:	3008
Static Level:	14	Flow Rate (GPM):	0
Flow Type:	Static Level	PSI:	0
Well Test:	Not Reported	Water Reclamation #:	8

AH1119
NW
1/2 - 1 Mile
Lower

WA WELLS WALOG1000654885

Database:	Ecology Well Logs	Well Log ID:	987235
Well Tag:	Not Reported	Project Tag:	Not Reported
Notice of Intent #:	AE27797	Date Received:	18-AUG-14
Diameter:	9	Casing Depth:	12

GEOCHECK® - PHYSICAL SETTING SOURCE MAP FINDINGS

Well Completion:	18-JUL-14	Well Owner:	South Seventh Corporation
Well Type:	Decommissioning	Driller #:	3008
Static Level:	0	Flow Rate (GPM):	0
Flow Type:	Not Reported	PSI:	0
Well Test:	Not Reported	Water Reclamation #:	8

AH1120
NW
1/2 - 1 Mile
Lower

WA WELLS WALOG1000793086

Database:	Ecology Well Logs	Well Log ID:	1787434
Well Tag:	Not Reported	Project Tag:	B-3
Notice of Intent #:	AE51221	Date Received:	01-OCT-18
Diameter:	9	Casing Depth:	31.5
Well Completion:	24-SEP-18	Well Owner:	City Of Redmond
Well Type:	Decommissioning	Driller #:	3119
Static Level:	84	Flow Rate (GPM):	0
Flow Type:	Static Level	PSI:	0
Well Test:	Not Reported	Water Reclamation #:	8

AH1121
NW
1/2 - 1 Mile
Lower

WA WELLS WALOG1000793087

Database:	Ecology Well Logs	Well Log ID:	1787435
Well Tag:	Not Reported	Project Tag:	B-2
Notice of Intent #:	SE67580	Date Received:	01-OCT-18
Diameter:	9	Casing Depth:	40.5
Well Completion:	24-SEP-18	Well Owner:	City Of Redmond
Well Type:	Resource Protection	Driller #:	3119
Static Level:	84	Flow Rate (GPM):	0
Flow Type:	Static Level	PSI:	0
Well Test:	Not Reported	Water Reclamation #:	8

AH1122
NW
1/2 - 1 Mile
Lower

WA WELLS WALOG1000793088

Database:	Ecology Well Logs	Well Log ID:	1787436
Well Tag:	Not Reported	Project Tag:	B-2
Notice of Intent #:	AE51221	Date Received:	01-OCT-18
Diameter:	9	Casing Depth:	40.5
Well Completion:	24-SEP-18	Well Owner:	City Of Redmond
Well Type:	Decommissioning	Driller #:	3119
Static Level:	84	Flow Rate (GPM):	0
Flow Type:	Static Level	PSI:	0
Well Test:	Not Reported	Water Reclamation #:	8

GEOCHECK® - PHYSICAL SETTING SOURCE MAP FINDINGS

Map ID
Direction
Distance
Elevation

Database EDR ID Number

AH1123
NW
1/2 - 1 Mile
Lower

WA WELLS WALOG1000793085

Database:	Ecology Well Logs	Well Log ID:	1787433
Well Tag:	Not Reported	Project Tag:	B-1
Notice of Intent #:	AE51221	Date Received:	01-OCT-18
Diameter:	9	Casing Depth:	31.5
Well Completion:	24-SEP-18	Well Owner:	City Of Redmond
Well Type:	Decommissioning	Driller #:	3119
Static Level:	84	Flow Rate (GPM):	0
Flow Type:	Static Level	PSI:	0
Well Test:	Not Reported	Water Reclamation #:	8

AH1124
NW
1/2 - 1 Mile
Lower

WA WELLS WALOG1000654896

Database:	Ecology Well Logs	Well Log ID:	987702
Well Tag:	BIM064	Project Tag:	Not Reported
Notice of Intent #:	RE10207	Date Received:	18-AUG-14
Diameter:	9	Casing Depth:	25
Well Completion:	17-JUL-14	Well Owner:	South Seventh Corporation
Well Type:	Resource Protection	Driller #:	3008
Static Level:	14	Flow Rate (GPM):	0
Flow Type:	Static Level	PSI:	0
Well Test:	Not Reported	Water Reclamation #:	8

AH1125
NW
1/2 - 1 Mile
Lower

WA WELLS WALOG1000793083

Database:	Ecology Well Logs	Well Log ID:	1787431
Well Tag:	Not Reported	Project Tag:	B-1
Notice of Intent #:	SE67580	Date Received:	01-OCT-18
Diameter:	9	Casing Depth:	31.5
Well Completion:	24-SEP-18	Well Owner:	City Of Redmond
Well Type:	Resource Protection	Driller #:	3119
Static Level:	84	Flow Rate (GPM):	0
Flow Type:	Static Level	PSI:	0
Well Test:	Not Reported	Water Reclamation #:	8

AH1126
NW
1/2 - 1 Mile
Lower

WA WELLS WALOG1000793084

Database:	Ecology Well Logs	Well Log ID:	1787432
Well Tag:	Not Reported	Project Tag:	B-3
Notice of Intent #:	SE67580	Date Received:	01-OCT-18
Diameter:	9	Casing Depth:	31.5

GEOCHECK® - PHYSICAL SETTING SOURCE MAP FINDINGS

Well Completion:	24-SEP-18	Well Owner:	City Of Redmond
Well Type:	Resource Protection	Driller #:	3119
Static Level:	84	Flow Rate (GPM):	0
Flow Type:	Static Level	PSI:	0
Well Test:	Not Reported	Water Reclamation #:	8

AH1127
NW
1/2 - 1 Mile
Lower

WA WELLS WALOG1000654856

Database:	Ecology Well Logs	Well Log ID:	987196
Well Tag:	Not Reported	Project Tag:	Not Reported
Notice of Intent #:	AE27797	Date Received:	18-AUG-14
Diameter:	2.25	Casing Depth:	20
Well Completion:	18-JUL-14	Well Owner:	South Seventh Corporation
Well Type:	Decommissioning	Driller #:	3008
Static Level:	14	Flow Rate (GPM):	0
Flow Type:	Static Level	PSI:	0
Well Test:	Not Reported	Water Reclamation #:	8

AH1128
NW
1/2 - 1 Mile
Lower

WA WELLS WALOG1000601791

Database:	Ecology Well Logs	Well Log ID:	879225
Well Tag:	BIJ301	Project Tag:	Not Reported
Notice of Intent #:	RE08545	Date Received:	09-SEP-13
Diameter:	2	Casing Depth:	20
Well Completion:	04-JUN-13	Well Owner:	Cadman
Well Type:	Resource Protection	Driller #:	Not Reported
Static Level:	0	Flow Rate (GPM):	0
Flow Type:	Not Reported	PSI:	0
Well Test:	Not Reported	Water Reclamation #:	8

AH1129
NW
1/2 - 1 Mile
Lower

WA WELLS WALOG1000612806

Database:	Ecology Well Logs	Well Log ID:	901335
Well Tag:	BHE007	Project Tag:	Not Reported
Notice of Intent #:	AE23695	Date Received:	24-DEC-13
Diameter:	0	Casing Depth:	20
Well Completion:	13-SEP-13	Well Owner:	Microsoft Corporation
Well Type:	Decommissioning	Driller #:	Not Reported
Static Level:	0	Flow Rate (GPM):	0
Flow Type:	Not Reported	PSI:	0
Well Test:	Not Reported	Water Reclamation #:	8

GEOCHECK® - PHYSICAL SETTING SOURCE MAP FINDINGS

Map ID
Direction
Distance
Elevation

Database EDR ID Number

AH1130
NW
1/2 - 1 Mile
Lower

WA WELLS WALOG1000612807

Database:	Ecology Well Logs	Well Log ID:	901337
Well Tag:	BHE008	Project Tag:	Not Reported
Notice of Intent #:	AE23695	Date Received:	24-DEC-13
Diameter:	0	Casing Depth:	20
Well Completion:	13-SEP-13	Well Owner:	Microsoft Corporation
Well Type:	Decommissioning	Driller #:	Not Reported
Static Level:	0	Flow Rate (GPM):	0
Flow Type:	Not Reported	PSI:	0
Well Test:	Not Reported	Water Reclamation #:	8

AH1131
NW
1/2 - 1 Mile
Lower

WA WELLS WALOG1000598220

Database:	Ecology Well Logs	Well Log ID:	872216
Well Tag:	Not Reported	Project Tag:	Not Reported
Notice of Intent #:	AE20765	Date Received:	29-JUL-13
Diameter:	2.25	Casing Depth:	25
Well Completion:	24-MAY-13	Well Owner:	United Parcel Service Arcadis
Well Type:	Decommissioning	Driller #:	Not Reported
Static Level:	0	Flow Rate (GPM):	0
Flow Type:	Not Reported	PSI:	0
Well Test:	Not Reported	Water Reclamation #:	8

AH1132
NW
1/2 - 1 Mile
Lower

WA WELLS WALOG1000598217

Database:	Ecology Well Logs	Well Log ID:	872213
Well Tag:	Not Reported	Project Tag:	Not Reported
Notice of Intent #:	AE20765	Date Received:	29-JUL-13
Diameter:	2.25	Casing Depth:	20
Well Completion:	24-MAY-13	Well Owner:	United Parcel Service Arcadis
Well Type:	Decommissioning	Driller #:	Not Reported
Static Level:	0	Flow Rate (GPM):	0
Flow Type:	Not Reported	PSI:	0
Well Test:	Not Reported	Water Reclamation #:	8

AH1133
NW
1/2 - 1 Mile
Lower

WA WELLS WALOG1000598218

Database:	Ecology Well Logs	Well Log ID:	872214
Well Tag:	Not Reported	Project Tag:	Not Reported
Notice of Intent #:	AE20765	Date Received:	29-JUL-13
Diameter:	2.25	Casing Depth:	20

GEOCHECK® - PHYSICAL SETTING SOURCE MAP FINDINGS

Well Completion:	24-MAY-13	Well Owner:	United Parcel Service Arcadis
Well Type:	Decommissioning	Driller #:	Not Reported
Static Level:	0	Flow Rate (GPM):	0
Flow Type:	Not Reported	PSI:	0
Well Test:	Not Reported	Water Reclamation #:	8

AH1134
NW
1/2 - 1 Mile
Lower

WA WELLS WALOG1000598219

Database:	Ecology Well Logs	Well Log ID:	872215
Well Tag:	Not Reported	Project Tag:	Not Reported
Notice of Intent #:	AE20765	Date Received:	29-JUL-13
Diameter:	2.25	Casing Depth:	20
Well Completion:	24-MAY-13	Well Owner:	United Parcel Service Arcadis
Well Type:	Decommissioning	Driller #:	Not Reported
Static Level:	0	Flow Rate (GPM):	0
Flow Type:	Not Reported	PSI:	0
Well Test:	Not Reported	Water Reclamation #:	8

AH1135
NW
1/2 - 1 Mile
Lower

WA WELLS WALOG1000643670

Database:	Ecology Well Logs	Well Log ID:	953571
Well Tag:	BIM064	Project Tag:	Not Reported
Notice of Intent #:	RE10207	Date Received:	28-JUL-14
Diameter:	9	Casing Depth:	9
Well Completion:	17-JUL-14	Well Owner:	South Seventh Corporation
Well Type:	Resource Protection	Driller #:	3008
Static Level:	14	Flow Rate (GPM):	0
Flow Type:	Static Level	PSI:	0
Well Test:	Not Reported	Water Reclamation #:	8

AH1136
NW
1/2 - 1 Mile
Lower

WA WELLS WALOG1000654853

Database:	Ecology Well Logs	Well Log ID:	987193
Well Tag:	Not Reported	Project Tag:	Not Reported
Notice of Intent #:	SE52085	Date Received:	18-AUG-14
Diameter:	2.25	Casing Depth:	15
Well Completion:	17-JUL-14	Well Owner:	South Seventh Corporation
Well Type:	Resource Protection	Driller #:	3008
Static Level:	14	Flow Rate (GPM):	0
Flow Type:	Static Level	PSI:	0
Well Test:	Not Reported	Water Reclamation #:	8

GEOCHECK® - PHYSICAL SETTING SOURCE MAP FINDINGS

Map ID
Direction
Distance
Elevation

Database EDR ID Number

AH1137
NW
1/2 - 1 Mile
Lower

WA WELLS WALOG1000654854

Database:	Ecology Well Logs	Well Log ID:	987194
Well Tag:	Not Reported	Project Tag:	Not Reported
Notice of Intent #:	SE52085	Date Received:	18-AUG-14
Diameter:	9	Casing Depth:	12
Well Completion:	18-JUL-14	Well Owner:	South Seventh Corporation
Well Type:	Resource Protection	Driller #:	3008
Static Level:	0	Flow Rate (GPM):	0
Flow Type:	Not Reported	PSI:	0
Well Test:	Not Reported	Water Reclamation #:	8

AH1138
NW
1/2 - 1 Mile
Lower

WA WELLS WALOG1000654855

Database:	Ecology Well Logs	Well Log ID:	987195
Well Tag:	Not Reported	Project Tag:	Not Reported
Notice of Intent #:	AE27797	Date Received:	18-AUG-14
Diameter:	2.25	Casing Depth:	20
Well Completion:	17-JUL-14	Well Owner:	South Seventh Corporation
Well Type:	Decommissioning	Driller #:	3008
Static Level:	14	Flow Rate (GPM):	0
Flow Type:	Static Level	PSI:	0
Well Test:	Not Reported	Water Reclamation #:	8

AH1139
NW
1/2 - 1 Mile
Lower

WA WELLS WALOG1000654848

Database:	Ecology Well Logs	Well Log ID:	987187
Well Tag:	Not Reported	Project Tag:	Not Reported
Notice of Intent #:	SE52085	Date Received:	18-AUG-14
Diameter:	2.25	Casing Depth:	20
Well Completion:	18-JUL-14	Well Owner:	South Seventh Corporation
Well Type:	Resource Protection	Driller #:	3008
Static Level:	14	Flow Rate (GPM):	0
Flow Type:	Static Level	PSI:	0
Well Test:	Not Reported	Water Reclamation #:	8

AH1140
NW
1/2 - 1 Mile
Lower

WA WELLS WALOG1000654841

Database:	Ecology Well Logs	Well Log ID:	987179
Well Tag:	Not Reported	Project Tag:	Not Reported
Notice of Intent #:	AE27797	Date Received:	18-AUG-14
Diameter:	2.25	Casing Depth:	20

GEOCHECK® - PHYSICAL SETTING SOURCE MAP FINDINGS

Well Completion:	18-JUL-14	Well Owner:	South Seventh Corporation
Well Type:	Decommissioning	Driller #:	3008
Static Level:	14	Flow Rate (GPM):	0
Flow Type:	Static Level	PSI:	0
Well Test:	Not Reported	Water Reclamation #:	8

AH1141
NW
1/2 - 1 Mile
Lower

WA WELLS WALOG1000654842

Database:	Ecology Well Logs	Well Log ID:	987180
Well Tag:	Not Reported	Project Tag:	Not Reported
Notice of Intent #:	AE27797	Date Received:	18-AUG-14
Diameter:	9	Casing Depth:	12
Well Completion:	18-JUL-14	Well Owner:	South Seventh Corporation
Well Type:	Decommissioning	Driller #:	3008
Static Level:	0	Flow Rate (GPM):	0
Flow Type:	Not Reported	PSI:	0
Well Test:	Not Reported	Water Reclamation #:	8

AH1142
NW
1/2 - 1 Mile
Lower

WA WELLS WALOG1000654846

Database:	Ecology Well Logs	Well Log ID:	987185
Well Tag:	Not Reported	Project Tag:	Not Reported
Notice of Intent #:	SE52085	Date Received:	18-AUG-14
Diameter:	9	Casing Depth:	12
Well Completion:	18-JUL-14	Well Owner:	South Seventh Corporation
Well Type:	Resource Protection	Driller #:	3008
Static Level:	0	Flow Rate (GPM):	0
Flow Type:	Not Applicable	PSI:	0
Well Test:	Not Reported	Water Reclamation #:	8

1143
South
1/2 - 1 Mile
Higher

WA WELLS WALOG1000102761

Database:	Ecology Well Logs	Well Log ID:	106927
Well Tag:	Not Reported	Project Tag:	Not Reported
Notice of Intent #:	067220	Date Received:	26-FEB-92
Diameter:	0	Casing Depth:	0
Well Completion:	Not Reported	Well Owner:	S R 520 - S R 202
Well Type:	Water	Driller #:	Not Reported
Static Level:	0	Flow Rate (GPM):	0
Flow Type:	Not Reported	PSI:	0
Well Test:	Not Reported	Water Reclamation #:	8

GEOCHECK® - PHYSICAL SETTING SOURCE MAP FINDINGS

Map ID
Direction
Distance
Elevation

Database EDR ID Number

1144
West
1/2 - 1 Mile
Lower

FED USGS USGS40001267275

Organization ID:	USGS-WA		
Organization Name:	USGS Washington Water Science Center		
Monitor Location:	25N/05E-12H01	Type:	Well
Description:	Not Reported	HUC:	17110012
Drainage Area:	Not Reported	Drainage Area Units:	Not Reported
Contrib Drainage Area:	Not Reported	Contrib Drainage Area Units:	Not Reported
Aquifer:	Not Reported	Formation Type:	Not Reported
Aquifer Type:	Not Reported	Construction Date:	19010101
Well Depth:	29	Well Depth Units:	ft
Well Hole Depth:	Not Reported	Well Hole Depth Units:	Not Reported

AI1145
WSW
1/2 - 1 Mile
Lower

WA WELLS WALOG1000321428

Database:	Ecology Well Logs	Well Log ID:	404513
Well Tag:	Not Reported	Project Tag:	Not Reported
Notice of Intent #:	A069870	Date Received:	11-APR-05
Diameter:	1	Casing Depth:	12
Well Completion:	14-MAR-05	Well Owner:	Construction Site
Well Type:	Decommissioning	Driller #:	Not Reported
Static Level:	0	Flow Rate (GPM):	0
Flow Type:	Not Reported	PSI:	0
Well Test:	Not Reported	Water Reclamation #:	8

AI1146
WSW
1/2 - 1 Mile
Lower

WA WELLS WALOG1000321429

Database:	Ecology Well Logs	Well Log ID:	404514
Well Tag:	Not Reported	Project Tag:	Not Reported
Notice of Intent #:	A069870	Date Received:	11-APR-05
Diameter:	1	Casing Depth:	12
Well Completion:	14-MAR-05	Well Owner:	Construction Site
Well Type:	Decommissioning	Driller #:	Not Reported
Static Level:	0	Flow Rate (GPM):	0
Flow Type:	Not Reported	PSI:	0
Well Test:	Not Reported	Water Reclamation #:	8

AI1147
WSW
1/2 - 1 Mile
Lower

WA WELLS WALOG1000273031

Database:	Ecology Well Logs	Well Log ID:	349972
Well Tag:	AHL016	Project Tag:	Not Reported
Notice of Intent #:	R054811	Date Received:	13-JAN-03

GEOCHECK® - PHYSICAL SETTING SOURCE MAP FINDINGS

Diameter:	0	Casing Depth:	35
Well Completion:	16-SEP-02	Well Owner:	Hwa Geosciences Inc
Well Type:	Resource Protection	Driller #:	Not Reported
Static Level:	0	Flow Rate (GPM):	0
Flow Type:	Not Reported	PSI:	0
Well Test:	Not Reported	Water Reclamation #:	8

AI1148
WSW
1/2 - 1 Mile
Lower

WA WELLS WALOG1000273032

Database:	Ecology Well Logs	Well Log ID:	349973
Well Tag:	AHL017	Project Tag:	Not Reported
Notice of Intent #:	R054811	Date Received:	13-JAN-03
Diameter:	0	Casing Depth:	35
Well Completion:	16-SEP-02	Well Owner:	Hwa Geosciences Inc
Well Type:	Resource Protection	Driller #:	Not Reported
Static Level:	0	Flow Rate (GPM):	0
Flow Type:	Not Reported	PSI:	0
Well Test:	Not Reported	Water Reclamation #:	8

AI1149
WSW
1/2 - 1 Mile
Lower

WA WELLS WALOG1000537476

Database:	Ecology Well Logs	Well Log ID:	751388
Well Tag:	BHB891	Project Tag:	Not Reported
Notice of Intent #:	RE06042	Date Received:	14-SEP-11
Diameter:	10	Casing Depth:	16
Well Completion:	19-JUL-11	Well Owner:	Firnstahl Family Ltd Ptnrsh
Well Type:	Resource Protection	Driller #:	Not Reported
Static Level:	0	Flow Rate (GPM):	0
Flow Type:	Not Reported	PSI:	0
Well Test:	Not Reported	Water Reclamation #:	8

AI1150
WSW
1/2 - 1 Mile
Lower

WA WELLS WALOG1000537477

Database:	Ecology Well Logs	Well Log ID:	751390
Well Tag:	Not Reported	Project Tag:	Not Reported
Notice of Intent #:	SE43177	Date Received:	14-SEP-11
Diameter:	0	Casing Depth:	11.5
Well Completion:	18-JUL-11	Well Owner:	Firnstahl Family Ltd Ptnrsh
Well Type:	Resource Protection	Driller #:	Not Reported
Static Level:	0	Flow Rate (GPM):	0
Flow Type:	Not Reported	PSI:	0
Well Test:	Not Reported	Water Reclamation #:	8

GEOCHECK® - PHYSICAL SETTING SOURCE MAP FINDINGS

Map ID
Direction
Distance
Elevation

Database EDR ID Number

AI1151
WSW
1/2 - 1 Mile
Lower

WA WELLS WALOG1000321430

Database:	Ecology Well Logs	Well Log ID:	404515
Well Tag:	Not Reported	Project Tag:	Not Reported
Notice of Intent #:	A069870	Date Received:	11-APR-05
Diameter:	1	Casing Depth:	12
Well Completion:	14-MAR-05	Well Owner:	Construction Site
Well Type:	Decommissioning	Driller #:	Not Reported
Static Level:	0	Flow Rate (GPM):	0
Flow Type:	Not Reported	PSI:	0
Well Test:	Not Reported	Water Reclamation #:	8

AI1152
WSW
1/2 - 1 Mile
Lower

WA WELLS WALOG1000537475

Database:	Ecology Well Logs	Well Log ID:	751386
Well Tag:	BHB890	Project Tag:	Not Reported
Notice of Intent #:	RE06042	Date Received:	14-SEP-11
Diameter:	10	Casing Depth:	16
Well Completion:	18-JUL-11	Well Owner:	Firnstahl Family Ltd Ptnrsh
Well Type:	Resource Protection	Driller #:	Not Reported
Static Level:	0	Flow Rate (GPM):	0
Flow Type:	Not Reported	PSI:	0
Well Test:	Not Reported	Water Reclamation #:	8

AI1153
WSW
1/2 - 1 Mile
Lower

WA WELLS WALOG1000104494

Database:	Ecology Well Logs	Well Log ID:	109502
Well Tag:	ABN184	Project Tag:	Not Reported
Notice of Intent #:	R009473	Date Received:	10-AUG-94
Diameter:	0	Casing Depth:	0
Well Completion:	05-AUG-94	Well Owner:	William Carlson
Well Type:	Resource Protection	Driller #:	Not Reported
Static Level:	0	Flow Rate (GPM):	0
Flow Type:	Not Reported	PSI:	0
Well Test:	Not Reported	Water Reclamation #:	8

AI1154
WSW
1/2 - 1 Mile
Lower

WA WELLS WALOG1000104495

Database:	Ecology Well Logs	Well Log ID:	109503
Well Tag:	ABN185	Project Tag:	Not Reported
Notice of Intent #:	R009473	Date Received:	10-AUG-94
Diameter:	0	Casing Depth:	0

GEOCHECK® - PHYSICAL SETTING SOURCE MAP FINDINGS

Well Completion:	05-AUG-94	Well Owner:	William Carlson
Well Type:	Resource Protection	Driller #:	Not Reported
Static Level:	0	Flow Rate (GPM):	0
Flow Type:	Not Reported	PSI:	0
Well Test:	Not Reported	Water Reclamation #:	8

AI1155
WSW
1/2 - 1 Mile
Lower

WA WELLS WALOG1000095774

Database:	Ecology Well Logs	Well Log ID:	97625
Well Tag:	Not Reported	Project Tag:	Not Reported
Notice of Intent #:	039413	Date Received:	22-MAR-91
Diameter:	3	Casing Depth:	0
Well Completion:	15-MAR-91	Well Owner:	Seattle English Co
Well Type:	Water	Driller #:	0308
Static Level:	0	Flow Rate (GPM):	0
Flow Type:	Not Reported	PSI:	0
Well Test:	Not Reported	Water Reclamation #:	8

AI1156
WSW
1/2 - 1 Mile
Lower

WA WELLS WALOG1000104493

Database:	Ecology Well Logs	Well Log ID:	109501
Well Tag:	ABN183	Project Tag:	Not Reported
Notice of Intent #:	R009473	Date Received:	10-AUG-94
Diameter:	0	Casing Depth:	0
Well Completion:	05-AUG-94	Well Owner:	William Carlson
Well Type:	Resource Protection	Driller #:	Not Reported
Static Level:	0	Flow Rate (GPM):	0
Flow Type:	Not Reported	PSI:	0
Well Test:	Not Reported	Water Reclamation #:	8

AI1157
WSW
1/2 - 1 Mile
Lower

WA WELLS WALOG1000273029

Database:	Ecology Well Logs	Well Log ID:	349970
Well Tag:	AHL014	Project Tag:	Not Reported
Notice of Intent #:	R054811	Date Received:	13-JAN-03
Diameter:	0	Casing Depth:	75
Well Completion:	16-SEP-02	Well Owner:	Hwa Geosciences Inc
Well Type:	Resource Protection	Driller #:	Not Reported
Static Level:	0	Flow Rate (GPM):	0
Flow Type:	Not Reported	PSI:	0
Well Test:	Not Reported	Water Reclamation #:	8

GEOCHECK® - PHYSICAL SETTING SOURCE MAP FINDINGS

Map ID
Direction
Distance
Elevation

Database EDR ID Number

AI1158
WSW
1/2 - 1 Mile
Lower

WA WELLS WALOG1000273030

Database:	Ecology Well Logs	Well Log ID:	349971
Well Tag:	AHL015	Project Tag:	Not Reported
Notice of Intent #:	R054811	Date Received:	13-JAN-03
Diameter:	0	Casing Depth:	35
Well Completion:	16-SEP-02	Well Owner:	Hwa Geosciences Inc
Well Type:	Resource Protection	Driller #:	Not Reported
Static Level:	0	Flow Rate (GPM):	0
Flow Type:	Not Reported	PSI:	0
Well Test:	Not Reported	Water Reclamation #:	8

AI1159
WSW
1/2 - 1 Mile
Lower

WA WELLS WALOG1000271479

Database:	Ecology Well Logs	Well Log ID:	348311
Well Tag:	Not Reported	Project Tag:	Not Reported
Notice of Intent #:	A060423	Date Received:	17-DEC-02
Diameter:	0	Casing Depth:	38
Well Completion:	25-NOV-02	Well Owner:	Les Schwab
Well Type:	Decommissioning	Driller #:	Not Reported
Static Level:	0	Flow Rate (GPM):	0
Flow Type:	Not Reported	PSI:	0
Well Test:	Not Reported	Water Reclamation #:	8

AI1160
WSW
1/2 - 1 Mile
Lower

WA WELLS WALOG1000273028

Database:	Ecology Well Logs	Well Log ID:	349969
Well Tag:	AHL013	Project Tag:	Not Reported
Notice of Intent #:	R054811	Date Received:	13-JAN-03
Diameter:	0	Casing Depth:	52
Well Completion:	16-SEP-02	Well Owner:	Hwa Geosciences Inc
Well Type:	Resource Protection	Driller #:	Not Reported
Static Level:	0	Flow Rate (GPM):	0
Flow Type:	Not Reported	PSI:	0
Well Test:	Not Reported	Water Reclamation #:	8

AI1161
WSW
1/2 - 1 Mile
Lower

WA WELLS WALOG1000537478

Database:	Ecology Well Logs	Well Log ID:	751392
Well Tag:	Not Reported	Project Tag:	Not Reported
Notice of Intent #:	SE43177	Date Received:	14-SEP-11
Diameter:	0	Casing Depth:	51.5

GEOCHECK® - PHYSICAL SETTING SOURCE MAP FINDINGS

Well Completion:	18-JUL-11	Well Owner:	Firnstahl Family Ltd Ptnrsh
Well Type:	Resource Protection	Driller #:	Not Reported
Static Level:	0	Flow Rate (GPM):	0
Flow Type:	Not Reported	PSI:	0
Well Test:	Not Reported	Water Reclamation #:	8

AI1162
WSW
1/2 - 1 Mile
Lower

WA WELLS WALOG1000537489

Database:	Ecology Well Logs	Well Log ID:	751413
Well Tag:	Not Reported	Project Tag:	Not Reported
Notice of Intent #:	AE13958	Date Received:	14-SEP-11
Diameter:	0	Casing Depth:	51.5
Well Completion:	19-JUL-11	Well Owner:	Firnstahl Family Ltd Ptnrsh
Well Type:	Decommissioning	Driller #:	Not Reported
Static Level:	0	Flow Rate (GPM):	0
Flow Type:	Not Reported	PSI:	0
Well Test:	Not Reported	Water Reclamation #:	8

AI1163
WSW
1/2 - 1 Mile
Lower

WA WELLS WALOG1000537490

Database:	Ecology Well Logs	Well Log ID:	751415
Well Tag:	Not Reported	Project Tag:	Not Reported
Notice of Intent #:	AE13958	Date Received:	14-SEP-11
Diameter:	0	Casing Depth:	9
Well Completion:	20-JUL-11	Well Owner:	Firnstahl Family Ltd Ptnrsh
Well Type:	Decommissioning	Driller #:	Not Reported
Static Level:	0	Flow Rate (GPM):	0
Flow Type:	Not Reported	PSI:	0
Well Test:	Not Reported	Water Reclamation #:	8

AI1164
WSW
1/2 - 1 Mile
Lower

WA WELLS WALOG1000537487

Database:	Ecology Well Logs	Well Log ID:	751409
Well Tag:	Not Reported	Project Tag:	Not Reported
Notice of Intent #:	AE13958	Date Received:	14-SEP-11
Diameter:	0	Casing Depth:	51.5
Well Completion:	19-JUL-11	Well Owner:	Firnstahl Family Ltd Ptnrsh
Well Type:	Decommissioning	Driller #:	Not Reported
Static Level:	0	Flow Rate (GPM):	0
Flow Type:	Not Reported	PSI:	0
Well Test:	Not Reported	Water Reclamation #:	8

GEOCHECK® - PHYSICAL SETTING SOURCE MAP FINDINGS

Map ID
Direction
Distance
Elevation

Database EDR ID Number

AI1165
WSW
1/2 - 1 Mile
Lower

WA WELLS WALOG1000537488

Database:	Ecology Well Logs	Well Log ID:	751411
Well Tag:	Not Reported	Project Tag:	Not Reported
Notice of Intent #:	AE13958	Date Received:	14-SEP-11
Diameter:	0	Casing Depth:	51.5
Well Completion:	19-JUL-11	Well Owner:	Firnstahl Family Ltd Ptnrsh
Well Type:	Decommissioning	Driller #:	Not Reported
Static Level:	0	Flow Rate (GPM):	0
Flow Type:	Not Reported	PSI:	0
Well Test:	Not Reported	Water Reclamation #:	8

AI1166
WSW
1/2 - 1 Mile
Lower

WA WELLS WALOG1000806361

Database:	Ecology Well Logs	Well Log ID:	1636697
Well Tag:	Not Reported	Project Tag:	Not Reported
Notice of Intent #:	AE42275	Date Received:	19-JUN-17
Diameter:	8	Casing Depth:	34
Well Completion:	31-MAR-17	Well Owner:	North Sammamish Llc
Well Type:	Decommissioning	Driller #:	2989
Static Level:	0	Flow Rate (GPM):	0
Flow Type:	Not Reported	PSI:	0
Well Test:	Not Reported	Water Reclamation #:	8

AI1167
WSW
1/2 - 1 Mile
Lower

WA WELLS WALOG1000806373

Database:	Ecology Well Logs	Well Log ID:	1636723
Well Tag:	Not Reported	Project Tag:	Not Reported
Notice of Intent #:	AE42275	Date Received:	19-JUN-17
Diameter:	8	Casing Depth:	34
Well Completion:	31-MAR-17	Well Owner:	North Sammamish Llc
Well Type:	Decommissioning	Driller #:	2989
Static Level:	0	Flow Rate (GPM):	0
Flow Type:	Not Reported	PSI:	0
Well Test:	Not Reported	Water Reclamation #:	8

AI1168
WSW
1/2 - 1 Mile
Lower

WA WELLS WALOG1000537491

Database:	Ecology Well Logs	Well Log ID:	751417
Well Tag:	Not Reported	Project Tag:	Not Reported
Notice of Intent #:	AE13958	Date Received:	14-SEP-11
Diameter:	0	Casing Depth:	9

GEOCHECK® - PHYSICAL SETTING SOURCE MAP FINDINGS

Well Completion:	20-JUL-11	Well Owner:	Firnstahl Family Ltd Ptnrsh
Well Type:	Decommissioning	Driller #:	Not Reported
Static Level:	0	Flow Rate (GPM):	0
Flow Type:	Not Reported	PSI:	0
Well Test:	Not Reported	Water Reclamation #:	8

AI1169
WSW
1/2 - 1 Mile
Lower

WA WELLS WALOG1000537492

Database:	Ecology Well Logs	Well Log ID:	751419
Well Tag:	Not Reported	Project Tag:	Not Reported
Notice of Intent #:	AE13958	Date Received:	14-SEP-11
Diameter:	0	Casing Depth:	9
Well Completion:	20-JUL-11	Well Owner:	Firnstahl Family Ltd Ptnrsh
Well Type:	Decommissioning	Driller #:	Not Reported
Static Level:	0	Flow Rate (GPM):	0
Flow Type:	Not Reported	PSI:	0
Well Test:	Not Reported	Water Reclamation #:	8

AI1170
WSW
1/2 - 1 Mile
Lower

WA WELLS WALOG1000537481

Database:	Ecology Well Logs	Well Log ID:	751398
Well Tag:	Not Reported	Project Tag:	Not Reported
Notice of Intent #:	SE43177	Date Received:	14-SEP-11
Diameter:	0	Casing Depth:	16.5
Well Completion:	19-JUL-11	Well Owner:	Firnstahl Family Ltd Ptnrsh
Well Type:	Resource Protection	Driller #:	Not Reported
Static Level:	0	Flow Rate (GPM):	0
Flow Type:	Not Reported	PSI:	0
Well Test:	Not Reported	Water Reclamation #:	8

AI1171
WSW
1/2 - 1 Mile
Lower

WA WELLS WALOG1000537482

Database:	Ecology Well Logs	Well Log ID:	751399
Well Tag:	Not Reported	Project Tag:	Not Reported
Notice of Intent #:	SE43177	Date Received:	14-SEP-11
Diameter:	0	Casing Depth:	9
Well Completion:	20-JUL-11	Well Owner:	Firnstahl Family Ltd Ptnrsh
Well Type:	Resource Protection	Driller #:	Not Reported
Static Level:	0	Flow Rate (GPM):	0
Flow Type:	Not Reported	PSI:	0
Well Test:	Not Reported	Water Reclamation #:	8

GEOCHECK® - PHYSICAL SETTING SOURCE MAP FINDINGS

Map ID
Direction
Distance
Elevation

Database EDR ID Number

AI1172
WSW
1/2 - 1 Mile
Lower

WA WELLS WALOG1000537479

Database:	Ecology Well Logs	Well Log ID:	751394
Well Tag:	Not Reported	Project Tag:	Not Reported
Notice of Intent #:	SE43177	Date Received:	14-SEP-11
Diameter:	0	Casing Depth:	51.5
Well Completion:	18-JUL-11	Well Owner:	Firnstahl Family Ltd Ptnrsh
Well Type:	Resource Protection	Driller #:	Not Reported
Static Level:	0	Flow Rate (GPM):	0
Flow Type:	Not Reported	PSI:	0
Well Test:	Not Reported	Water Reclamation #:	8

AI1173
WSW
1/2 - 1 Mile
Lower

WA WELLS WALOG1000537480

Database:	Ecology Well Logs	Well Log ID:	751396
Well Tag:	Not Reported	Project Tag:	Not Reported
Notice of Intent #:	SE43177	Date Received:	14-SEP-11
Diameter:	0	Casing Depth:	51.5
Well Completion:	19-JUL-11	Well Owner:	Firnstahl Family Ltd Ptnrsh
Well Type:	Resource Protection	Driller #:	Not Reported
Static Level:	0	Flow Rate (GPM):	0
Flow Type:	Not Reported	PSI:	0
Well Test:	Not Reported	Water Reclamation #:	8

AI1174
WSW
1/2 - 1 Mile
Lower

WA WELLS WALOG1000537485

Database:	Ecology Well Logs	Well Log ID:	751405
Well Tag:	Not Reported	Project Tag:	Not Reported
Notice of Intent #:	AE13958	Date Received:	14-SEP-11
Diameter:	0	Casing Depth:	11.5
Well Completion:	18-JUL-11	Well Owner:	Firnstahl Family Ltd Ptnrsh
Well Type:	Decommissioning	Driller #:	Not Reported
Static Level:	0	Flow Rate (GPM):	0
Flow Type:	Not Reported	PSI:	0
Well Test:	Not Reported	Water Reclamation #:	8

AI1175
WSW
1/2 - 1 Mile
Lower

WA WELLS WALOG1000537486

Database:	Ecology Well Logs	Well Log ID:	751407
Well Tag:	Not Reported	Project Tag:	Not Reported
Notice of Intent #:	AE13958	Date Received:	14-SEP-11
Diameter:	0	Casing Depth:	51.5

GEOCHECK® - PHYSICAL SETTING SOURCE MAP FINDINGS

Well Completion:	18-JUL-11	Well Owner:	Firnstahl Family Ltd Ptnrsh
Well Type:	Decommissioning	Driller #:	Not Reported
Static Level:	0	Flow Rate (GPM):	0
Flow Type:	Not Reported	PSI:	0
Well Test:	Not Reported	Water Reclamation #:	8

AI1176
WSW
1/2 - 1 Mile
Lower

WA WELLS WALOG1000537483

Database:	Ecology Well Logs	Well Log ID:	751401
Well Tag:	Not Reported	Project Tag:	Not Reported
Notice of Intent #:	SE43177	Date Received:	14-SEP-11
Diameter:	0	Casing Depth:	9
Well Completion:	20-JUL-11	Well Owner:	Firnstahl Family Ltd Ptnrsh
Well Type:	Resource Protection	Driller #:	Not Reported
Static Level:	0	Flow Rate (GPM):	0
Flow Type:	Not Reported	PSI:	0
Well Test:	Not Reported	Water Reclamation #:	8

AI1177
WSW
1/2 - 1 Mile
Lower

WA WELLS WALOG1000537484

Database:	Ecology Well Logs	Well Log ID:	751403
Well Tag:	Not Reported	Project Tag:	Not Reported
Notice of Intent #:	SE43177	Date Received:	14-SEP-11
Diameter:	0	Casing Depth:	9
Well Completion:	20-JUL-11	Well Owner:	Firnstahl Family Ltd Ptnrsh
Well Type:	Resource Protection	Driller #:	Not Reported
Static Level:	0	Flow Rate (GPM):	0
Flow Type:	Not Reported	PSI:	0
Well Test:	Not Reported	Water Reclamation #:	8

AJ1178
SSE
1/2 - 1 Mile
Lower

WA WELLS WALOG1000097561

Database:	Ecology Well Logs	Well Log ID:	99614
Well Tag:	ABM017	Project Tag:	Not Reported
Notice of Intent #:	W041346	Date Received:	26-APR-94
Diameter:	6	Casing Depth:	59
Well Completion:	25-MAR-94	Well Owner:	Bamboo Gardens
Well Type:	Water	Driller #:	1904
Static Level:	0	Flow Rate (GPM):	0
Flow Type:	Not Reported	PSI:	0
Well Test:	Not Reported	Water Reclamation #:	8

GEOCHECK® - PHYSICAL SETTING SOURCE MAP FINDINGS

Map ID
Direction
Distance
Elevation

Database EDR ID Number

AJ1179
SSE
1/2 - 1 Mile
Lower

WA WELLS WALOG1000097497

Database:	Ecology Well Logs	Well Log ID:	99545
Well Tag:	ABD541	Project Tag:	Not Reported
Notice of Intent #:	W041347	Date Received:	26-APR-94
Diameter:	6	Casing Depth:	60
Well Completion:	28-MAR-94	Well Owner:	Bamboo Gardens
Well Type:	Water	Driller #:	1904
Static Level:	0	Flow Rate (GPM):	0
Flow Type:	Not Reported	PSI:	0
Well Test:	Not Reported	Water Reclamation #:	8

AJ1180
SSE
1/2 - 1 Mile
Lower

WA WELLS WALOG1000095230

Database:	Ecology Well Logs	Well Log ID:	97023
Well Tag:	Not Reported	Project Tag:	Not Reported
Notice of Intent #:	Not Reported	Date Received:	Not Reported
Diameter:	6	Casing Depth:	100
Well Completion:	28-FEB-78	Well Owner:	Robert Peterson
Well Type:	Water	Driller #:	0097
Static Level:	0	Flow Rate (GPM):	0
Flow Type:	Not Reported	PSI:	0
Well Test:	Not Reported	Water Reclamation #:	8

AJ1181
SSE
1/2 - 1 Mile
Lower

WA WELLS WALOG1000271344

Database:	Ecology Well Logs	Well Log ID:	348173
Well Tag:	Not Reported	Project Tag:	Not Reported
Notice of Intent #:	S014860	Date Received:	02-DEC-02
Diameter:	0	Casing Depth:	31.5
Well Completion:	27-MAR-02	Well Owner:	Wa State Dept Of Transportation
Well Type:	Resource Protection	Driller #:	Not Reported
Static Level:	0	Flow Rate (GPM):	0
Flow Type:	Not Reported	PSI:	0
Well Test:	Not Reported	Water Reclamation #:	8

AJ1182
SSE
1/2 - 1 Mile
Lower

WA WELLS WALOG1000271343

Database:	Ecology Well Logs	Well Log ID:	348172
Well Tag:	Not Reported	Project Tag:	Not Reported
Notice of Intent #:	S014860	Date Received:	02-DEC-02
Diameter:	0	Casing Depth:	32

GEOCHECK® - PHYSICAL SETTING SOURCE MAP FINDINGS

Well Completion:	19-JUN-02	Well Owner:	Wa State Dept Of Transportation
Well Type:	Resource Protection	Driller #:	Not Reported
Static Level:	0	Flow Rate (GPM):	0
Flow Type:	Not Reported	PSI:	0
Well Test:	Not Reported	Water Reclamation #:	8

AJ1183
SSE
1/2 - 1 Mile
Lower

WA WELLS WALOG1000102760

Database:	Ecology Well Logs	Well Log ID:	106926
Well Tag:	Not Reported	Project Tag:	Not Reported
Notice of Intent #:	067224	Date Received:	26-FEB-92
Diameter:	0	Casing Depth:	0
Well Completion:	Not Reported	Well Owner:	S R 520 - S R 202
Well Type:	Water	Driller #:	Not Reported
Static Level:	0	Flow Rate (GPM):	0
Flow Type:	Not Reported	PSI:	0
Well Test:	Not Reported	Water Reclamation #:	8

AK1184
WNW
1/2 - 1 Mile
Lower

WA WELLS WALOG1000414008

Database:	Ecology Well Logs	Well Log ID:	534230
Well Tag:	BAA915	Project Tag:	Not Reported
Notice of Intent #:	RE02247	Date Received:	02-MAY-08
Diameter:	7	Casing Depth:	33
Well Completion:	08-APR-07	Well Owner:	Stuart Anderson Krazan And Associates
Well Type:	Resource Protection	Driller #:	Not Reported
Static Level:	0	Flow Rate (GPM):	0
Flow Type:	Not Reported	PSI:	0
Well Test:	Not Reported	Water Reclamation #:	8

AK1185
WNW
1/2 - 1 Mile
Lower

WA WELLS WALOG1000418467

Database:	Ecology Well Logs	Well Log ID:	540723
Well Tag:	APK456	Project Tag:	Not Reported
Notice of Intent #:	RE02383	Date Received:	23-JUL-08
Diameter:	8	Casing Depth:	20
Well Completion:	03-JUL-08	Well Owner:	Costco
Well Type:	Resource Protection	Driller #:	Not Reported
Static Level:	0	Flow Rate (GPM):	0
Flow Type:	Not Reported	PSI:	0
Well Test:	Not Reported	Water Reclamation #:	8

GEOCHECK® - PHYSICAL SETTING SOURCE MAP FINDINGS

Map ID
Direction
Distance
Elevation

Database EDR ID Number

AK1186
WNW
1/2 - 1 Mile
Lower

WA WELLS WALOG1000418468

Database:	Ecology Well Logs	Well Log ID:	540724
Well Tag:	APK457	Project Tag:	Not Reported
Notice of Intent #:	RE02383	Date Received:	23-JUL-08
Diameter:	8	Casing Depth:	20
Well Completion:	03-JUL-08	Well Owner:	Costco
Well Type:	Resource Protection	Driller #:	Not Reported
Static Level:	0	Flow Rate (GPM):	0
Flow Type:	Not Reported	PSI:	0
Well Test:	Not Reported	Water Reclamation #:	8

AK1187
WNW
1/2 - 1 Mile
Lower

WA WELLS WALOG1000409836

Database:	Ecology Well Logs	Well Log ID:	528246
Well Tag:	BAA916	Project Tag:	Not Reported
Notice of Intent #:	RE02239	Date Received:	23-APR-08
Diameter:	7	Casing Depth:	30
Well Completion:	08-APR-07	Well Owner:	Stuart Anderson Krazan And Associates
Well Type:	Resource Protection	Driller #:	Not Reported
Static Level:	0	Flow Rate (GPM):	0
Flow Type:	Not Reported	PSI:	0
Well Test:	Not Reported	Water Reclamation #:	8

AK1188
WNW
1/2 - 1 Mile
Lower

WA WELLS WALOG1000386235

Database:	Ecology Well Logs	Well Log ID:	494707
Well Tag:	APA774	Project Tag:	Not Reported
Notice of Intent #:	RE01888	Date Received:	29-AUG-07
Diameter:	8	Casing Depth:	30
Well Completion:	12-JUL-07	Well Owner:	Iliia Kertsman
Well Type:	Resource Protection	Driller #:	Not Reported
Static Level:	0	Flow Rate (GPM):	0
Flow Type:	Not Reported	PSI:	0
Well Test:	Not Reported	Water Reclamation #:	8

AK1189
WNW
1/2 - 1 Mile
Lower

WA WELLS WALOG1000386236

Database:	Ecology Well Logs	Well Log ID:	494708
Well Tag:	APA773	Project Tag:	Not Reported
Notice of Intent #:	RE01888	Date Received:	29-AUG-07
Diameter:	8	Casing Depth:	30

GEOCHECK® - PHYSICAL SETTING SOURCE MAP FINDINGS

Well Completion:	12-JUL-07	Well Owner:	Iliia Kertsman
Well Type:	Resource Protection	Driller #:	Not Reported
Static Level:	0	Flow Rate (GPM):	0
Flow Type:	Not Reported	PSI:	0
Well Test:	Not Reported	Water Reclamation #:	8

AK1190
WNW
1/2 - 1 Mile
Lower

WA WELLS WALOG1000391685

Database:	Ecology Well Logs	Well Log ID:	503166
Well Tag:	APF008	Project Tag:	Not Reported
Notice of Intent #:	RE01921	Date Received:	20-SEP-07
Diameter:	9	Casing Depth:	30
Well Completion:	17-AUG-07	Well Owner:	Iliia Kertsman
Well Type:	Resource Protection	Driller #:	Not Reported
Static Level:	0	Flow Rate (GPM):	0
Flow Type:	Not Reported	PSI:	0
Well Test:	Not Reported	Water Reclamation #:	8

AK1191
WNW
1/2 - 1 Mile
Lower

WA WELLS WALOG1000531294

Database:	Ecology Well Logs	Well Log ID:	739663
Well Tag:	Not Reported	Project Tag:	Not Reported
Notice of Intent #:	SE09140	Date Received:	28-JUL-11
Diameter:	8	Casing Depth:	36
Well Completion:	22-MAR-11	Well Owner:	Home Depot
Well Type:	Resource Protection	Driller #:	Not Reported
Static Level:	0	Flow Rate (GPM):	0
Flow Type:	Not Reported	PSI:	0
Well Test:	Not Reported	Water Reclamation #:	8

AK1192
WNW
1/2 - 1 Mile
Lower

WA WELLS WALOG1000531295

Database:	Ecology Well Logs	Well Log ID:	739665
Well Tag:	Not Reported	Project Tag:	Not Reported
Notice of Intent #:	SE09140	Date Received:	28-JUL-11
Diameter:	8	Casing Depth:	20
Well Completion:	22-MAR-11	Well Owner:	Home Depot
Well Type:	Resource Protection	Driller #:	Not Reported
Static Level:	0	Flow Rate (GPM):	0
Flow Type:	Not Reported	PSI:	0
Well Test:	Not Reported	Water Reclamation #:	8

GEOCHECK® - PHYSICAL SETTING SOURCE MAP FINDINGS

Map ID
Direction
Distance
Elevation

Database EDR ID Number

AK1193
WNW
1/2 - 1 Mile
Lower

WA WELLS WALOG1000531296

Database:	Ecology Well Logs	Well Log ID:	739667
Well Tag:	Not Reported	Project Tag:	Not Reported
Notice of Intent #:	SE09140	Date Received:	28-JUL-11
Diameter:	8	Casing Depth:	20
Well Completion:	22-MAR-11	Well Owner:	Home Depot
Well Type:	Resource Protection	Driller #:	Not Reported
Static Level:	0	Flow Rate (GPM):	0
Flow Type:	Not Reported	PSI:	0
Well Test:	Not Reported	Water Reclamation #:	8

AK1194
WNW
1/2 - 1 Mile
Lower

WA WELLS WALOG1000531293

Database:	Ecology Well Logs	Well Log ID:	739661
Well Tag:	Not Reported	Project Tag:	Not Reported
Notice of Intent #:	SE09140	Date Received:	28-JUL-11
Diameter:	8	Casing Depth:	20
Well Completion:	22-MAR-11	Well Owner:	Home Depot
Well Type:	Resource Protection	Driller #:	Not Reported
Static Level:	0	Flow Rate (GPM):	0
Flow Type:	Not Reported	PSI:	0
Well Test:	Not Reported	Water Reclamation #:	8

AK1195
WNW
1/2 - 1 Mile
Lower

WA WELLS WALOG1000425287

Database:	Ecology Well Logs	Well Log ID:	549341
Well Tag:	Not Reported	Project Tag:	Not Reported
Notice of Intent #:	SE03145	Date Received:	23-JUL-08
Diameter:	5	Casing Depth:	40
Well Completion:	02-JUL-08	Well Owner:	Costco
Well Type:	Resource Protection	Driller #:	Not Reported
Static Level:	0	Flow Rate (GPM):	0
Flow Type:	Not Reported	PSI:	0
Well Test:	Not Reported	Water Reclamation #:	8

AK1196
WNW
1/2 - 1 Mile
Lower

WA WELLS WALOG1000425288

Database:	Ecology Well Logs	Well Log ID:	549342
Well Tag:	Not Reported	Project Tag:	Not Reported
Notice of Intent #:	AE04206	Date Received:	24-SEP-08
Diameter:	5	Casing Depth:	40

GEOCHECK® - PHYSICAL SETTING SOURCE MAP FINDINGS

Well Completion:	02-JUL-08	Well Owner:	Costco
Well Type:	Decommissioning	Driller #:	Not Reported
Static Level:	0	Flow Rate (GPM):	0
Flow Type:	Not Reported	PSI:	0
Well Test:	Not Reported	Water Reclamation #:	8

AK1197
WNW
1/2 - 1 Mile
Lower

WA WELLS WALOG1000477926

Database:	Ecology Well Logs	Well Log ID:	634504
Well Tag:	BBS969	Project Tag:	Not Reported
Notice of Intent #:	RE04088	Date Received:	05-FEB-10
Diameter:	8	Casing Depth:	25
Well Completion:	22-DEC-09	Well Owner:	City Of Redmond Geoengineers
Well Type:	Resource Protection	Driller #:	Not Reported
Static Level:	0	Flow Rate (GPM):	0
Flow Type:	Not Reported	PSI:	0
Well Test:	Not Reported	Water Reclamation #:	8

AK1198
WNW
1/2 - 1 Mile
Lower

WA WELLS WALOG1000104424

Database:	Ecology Well Logs	Well Log ID:	109428
Well Tag:	ABM339	Project Tag:	Not Reported
Notice of Intent #:	R026147	Date Received:	Not Reported
Diameter:	0	Casing Depth:	0
Well Completion:	05-MAY-94	Well Owner:	Costco
Well Type:	Resource Protection	Driller #:	Not Reported
Static Level:	0	Flow Rate (GPM):	0
Flow Type:	Not Reported	PSI:	0
Well Test:	Not Reported	Water Reclamation #:	8

AK1199
WNW
1/2 - 1 Mile
Lower

WA WELLS WALOG1000104425

Database:	Ecology Well Logs	Well Log ID:	109429
Well Tag:	ABM340	Project Tag:	Not Reported
Notice of Intent #:	R026147	Date Received:	Not Reported
Diameter:	0	Casing Depth:	0
Well Completion:	05-MAY-94	Well Owner:	Costco
Well Type:	Resource Protection	Driller #:	Not Reported
Static Level:	0	Flow Rate (GPM):	0
Flow Type:	Not Reported	PSI:	0
Well Test:	Not Reported	Water Reclamation #:	8

GEOCHECK® - PHYSICAL SETTING SOURCE MAP FINDINGS

Map ID
Direction
Distance
Elevation

Database EDR ID Number

AK1200
WNW
1/2 - 1 Mile
Lower

WA WELLS WALOG1000104426

Database:	Ecology Well Logs	Well Log ID:	109430
Well Tag:	ABM341	Project Tag:	Not Reported
Notice of Intent #:	R026147	Date Received:	Not Reported
Diameter:	0	Casing Depth:	0
Well Completion:	05-MAY-94	Well Owner:	Costco
Well Type:	Resource Protection	Driller #:	Not Reported
Static Level:	0	Flow Rate (GPM):	0
Flow Type:	Not Reported	PSI:	0
Well Test:	Not Reported	Water Reclamation #:	8

AK1201
WNW
1/2 - 1 Mile
Lower

WA WELLS WALOG1000104422

Database:	Ecology Well Logs	Well Log ID:	109426
Well Tag:	ABM337	Project Tag:	Not Reported
Notice of Intent #:	R026147	Date Received:	Not Reported
Diameter:	0	Casing Depth:	0
Well Completion:	05-MAY-94	Well Owner:	Costco
Well Type:	Resource Protection	Driller #:	Not Reported
Static Level:	0	Flow Rate (GPM):	0
Flow Type:	Not Reported	PSI:	0
Well Test:	Not Reported	Water Reclamation #:	8

AK1202
WNW
1/2 - 1 Mile
Lower

WA WELLS WALOG1000104420

Database:	Ecology Well Logs	Well Log ID:	109424
Well Tag:	ABM335	Project Tag:	Not Reported
Notice of Intent #:	R026147	Date Received:	Not Reported
Diameter:	0	Casing Depth:	0
Well Completion:	05-MAY-94	Well Owner:	Costco
Well Type:	Resource Protection	Driller #:	Not Reported
Static Level:	0	Flow Rate (GPM):	0
Flow Type:	Not Reported	PSI:	0
Well Test:	Not Reported	Water Reclamation #:	8

AK1203
WNW
1/2 - 1 Mile
Lower

WA WELLS WALOG1000088338

Database:	Ecology Well Logs	Well Log ID:	89503
Well Tag:	ABR041	Project Tag:	Not Reported
Notice of Intent #:	Not Reported	Date Received:	Not Reported
Diameter:	20	Casing Depth:	41

GEOCHECK® - PHYSICAL SETTING SOURCE MAP FINDINGS

Well Completion:	25-FEB-83	Well Owner:	City Of Redmond
Well Type:	Water	Driller #:	0012
Static Level:	0	Flow Rate (GPM):	0
Flow Type:	Not Reported	PSI:	0
Well Test:	Not Reported	Water Reclamation #:	8

AK1204
WNW
1/2 - 1 Mile
Lower

WA WELLS WALOG1000104421

Database:	Ecology Well Logs	Well Log ID:	109425
Well Tag:	ABM336	Project Tag:	Not Reported
Notice of Intent #:	R026147	Date Received:	Not Reported
Diameter:	0	Casing Depth:	0
Well Completion:	05-MAY-94	Well Owner:	Costco
Well Type:	Resource Protection	Driller #:	Not Reported
Static Level:	0	Flow Rate (GPM):	0
Flow Type:	Not Reported	PSI:	0
Well Test:	Not Reported	Water Reclamation #:	8

AK1205
WNW
1/2 - 1 Mile
Lower

WA WELLS WALOG1000181694

Database:	Ecology Well Logs	Well Log ID:	206517
Well Tag:	Not Reported	Project Tag:	Not Reported
Notice of Intent #:	029541	Date Received:	07-JUL-89
Diameter:	0	Casing Depth:	0
Well Completion:	Not Reported	Well Owner:	Ne 76th & 180th Ave Ne
Well Type:	Resource Protection	Driller #:	1733
Static Level:	0	Flow Rate (GPM):	0
Flow Type:	Not Reported	PSI:	0
Well Test:	Not Reported	Water Reclamation #:	8

AK1206
WNW
1/2 - 1 Mile
Lower

WA WELLS WALOG1000181695

Database:	Ecology Well Logs	Well Log ID:	206518
Well Tag:	Not Reported	Project Tag:	Not Reported
Notice of Intent #:	029541	Date Received:	07-JUL-89
Diameter:	0	Casing Depth:	0
Well Completion:	Not Reported	Well Owner:	Ne 76th & 180th Ave Ne
Well Type:	Resource Protection	Driller #:	1733
Static Level:	0	Flow Rate (GPM):	0
Flow Type:	Not Reported	PSI:	0
Well Test:	Not Reported	Water Reclamation #:	8

GEOCHECK® - PHYSICAL SETTING SOURCE MAP FINDINGS

Map ID
Direction
Distance
Elevation

Database EDR ID Number

AK1207
WNW
1/2 - 1 Mile
Lower

WA WELLS WALOG1000181696

Database:	Ecology Well Logs	Well Log ID:	206519
Well Tag:	Not Reported	Project Tag:	Not Reported
Notice of Intent #:	029541	Date Received:	07-JUL-89
Diameter:	0	Casing Depth:	0
Well Completion:	Not Reported	Well Owner:	Ne 76th & 180th Ave Ne
Well Type:	Resource Protection	Driller #:	1733
Static Level:	0	Flow Rate (GPM):	0
Flow Type:	Not Reported	PSI:	0
Well Test:	Not Reported	Water Reclamation #:	8

AK1208
WNW
1/2 - 1 Mile
Lower

WA WELLS WALOG1000104497

Database:	Ecology Well Logs	Well Log ID:	109505
Well Tag:	ABN189	Project Tag:	Not Reported
Notice of Intent #:	R009466	Date Received:	10-AUG-94
Diameter:	0	Casing Depth:	0
Well Completion:	29-JUL-94	Well Owner:	Kempe Real Estate Mang.
Well Type:	Resource Protection	Driller #:	Not Reported
Static Level:	0	Flow Rate (GPM):	0
Flow Type:	Not Reported	PSI:	0
Well Test:	Not Reported	Water Reclamation #:	8

AK1209
WNW
1/2 - 1 Mile
Lower

WA WELLS WALOG1000104427

Database:	Ecology Well Logs	Well Log ID:	109431
Well Tag:	ABM342	Project Tag:	Not Reported
Notice of Intent #:	R026147	Date Received:	Not Reported
Diameter:	0	Casing Depth:	0
Well Completion:	05-MAY-94	Well Owner:	Costco
Well Type:	Resource Protection	Driller #:	Not Reported
Static Level:	0	Flow Rate (GPM):	0
Flow Type:	Not Reported	PSI:	0
Well Test:	Not Reported	Water Reclamation #:	8

AK1210
WNW
1/2 - 1 Mile
Lower

WA WELLS WALOG1000104471

Database:	Ecology Well Logs	Well Log ID:	109475
Well Tag:	ABN100	Project Tag:	Not Reported
Notice of Intent #:	R009466	Date Received:	10-AUG-94
Diameter:	0	Casing Depth:	35

GEOCHECK® - PHYSICAL SETTING SOURCE MAP FINDINGS

Well Completion:	29-JUL-94	Well Owner:	Kemper Real Estate Management
Well Type:	Resource Protection	Driller #:	Not Reported
Static Level:	0	Flow Rate (GPM):	0
Flow Type:	Not Reported	PSI:	0
Well Test:	Not Reported	Water Reclamation #:	8

AK1211
WNW
1/2 - 1 Mile
Lower

WA WELLS WALOG1000104496

Database:	Ecology Well Logs	Well Log ID:	109504
Well Tag:	ABN188	Project Tag:	Not Reported
Notice of Intent #:	R009466	Date Received:	10-AUG-94
Diameter:	0	Casing Depth:	0
Well Completion:	29-JUL-94	Well Owner:	Kempe Real Estate Mang.
Well Type:	Resource Protection	Driller #:	Not Reported
Static Level:	0	Flow Rate (GPM):	0
Flow Type:	Not Reported	PSI:	0
Well Test:	Not Reported	Water Reclamation #:	8

AK1212
WNW
1/2 - 1 Mile
Lower

WA WELLS WALOG1000604512

Database:	Ecology Well Logs	Well Log ID:	884645
Well Tag:	Not Reported	Project Tag:	Not Reported
Notice of Intent #:	AE23964	Date Received:	12-NOV-13
Diameter:	0	Casing Depth:	56
Well Completion:	30-SEP-13	Well Owner:	Royal Hospitality Wa Llc
Well Type:	Decommissioning	Driller #:	Not Reported
Static Level:	0	Flow Rate (GPM):	0
Flow Type:	Not Reported	PSI:	0
Well Test:	Not Reported	Water Reclamation #:	8

AK1213
WNW
1/2 - 1 Mile
Lower

WA WELLS WALOG1000604513

Database:	Ecology Well Logs	Well Log ID:	884647
Well Tag:	Not Reported	Project Tag:	Not Reported
Notice of Intent #:	AE23964	Date Received:	12-NOV-13
Diameter:	0	Casing Depth:	21.5
Well Completion:	30-SEP-13	Well Owner:	Royal Hospitality Wa Llc
Well Type:	Decommissioning	Driller #:	Not Reported
Static Level:	0	Flow Rate (GPM):	0
Flow Type:	Not Reported	PSI:	0
Well Test:	Not Reported	Water Reclamation #:	8

GEOCHECK® - PHYSICAL SETTING SOURCE MAP FINDINGS

Map ID
Direction
Distance
Elevation

Database EDR ID Number

AK1214
WNW
1/2 - 1 Mile
Lower

WA WELLS WALOG1000604514

Database:	Ecology Well Logs	Well Log ID:	884649
Well Tag:	Not Reported	Project Tag:	Not Reported
Notice of Intent #:	AE23964	Date Received:	12-NOV-13
Diameter:	0	Casing Depth:	11.5
Well Completion:	30-SEP-13	Well Owner:	Royal Hospitality Wa Llc
Well Type:	Decommissioning	Driller #:	Not Reported
Static Level:	0	Flow Rate (GPM):	0
Flow Type:	Not Reported	PSI:	0
Well Test:	Not Reported	Water Reclamation #:	8

AK1215
WNW
1/2 - 1 Mile
Lower

WA WELLS WALOG1000604509

Database:	Ecology Well Logs	Well Log ID:	884639
Well Tag:	Not Reported	Project Tag:	Not Reported
Notice of Intent #:	SE49534	Date Received:	12-NOV-13
Diameter:	0	Casing Depth:	21.5
Well Completion:	30-SEP-13	Well Owner:	Royal Hospitality Wa Llc
Well Type:	Resource Protection	Driller #:	Not Reported
Static Level:	0	Flow Rate (GPM):	0
Flow Type:	Not Reported	PSI:	0
Well Test:	Not Reported	Water Reclamation #:	8

AK1216
WNW
1/2 - 1 Mile
Lower

WA WELLS WALOG1000604510

Database:	Ecology Well Logs	Well Log ID:	884641
Well Tag:	Not Reported	Project Tag:	Not Reported
Notice of Intent #:	SE49534	Date Received:	12-NOV-13
Diameter:	0	Casing Depth:	11.5
Well Completion:	30-SEP-13	Well Owner:	Royal Hospitality Wa Llc
Well Type:	Resource Protection	Driller #:	Not Reported
Static Level:	0	Flow Rate (GPM):	0
Flow Type:	Not Reported	PSI:	0
Well Test:	Not Reported	Water Reclamation #:	8

AK1217
WNW
1/2 - 1 Mile
Lower

WA WELLS WALOG1000604511

Database:	Ecology Well Logs	Well Log ID:	884643
Well Tag:	Not Reported	Project Tag:	Not Reported
Notice of Intent #:	SE49534	Date Received:	12-NOV-13
Diameter:	0	Casing Depth:	21.5

GEOCHECK® - PHYSICAL SETTING SOURCE MAP FINDINGS

Well Completion:	30-SEP-13	Well Owner:	Royal Hospitality Wa Llc
Well Type:	Resource Protection	Driller #:	Not Reported
Static Level:	0	Flow Rate (GPM):	0
Flow Type:	Not Reported	PSI:	0
Well Test:	Not Reported	Water Reclamation #:	8

AK1218
WNW
1/2 - 1 Mile
Lower

WA WELLS WALOG1000604515

Database:	Ecology Well Logs	Well Log ID:	884651
Well Tag:	Not Reported	Project Tag:	Not Reported
Notice of Intent #:	AE23964	Date Received:	12-NOV-13
Diameter:	0	Casing Depth:	21.5
Well Completion:	30-SEP-13	Well Owner:	Royal Hospitality Wa Llc
Well Type:	Decommissioning	Driller #:	Not Reported
Static Level:	0	Flow Rate (GPM):	0
Flow Type:	Not Reported	PSI:	0
Well Test:	Not Reported	Water Reclamation #:	8

AK1219
WNW
1/2 - 1 Mile
Lower

WA WELLS WALOG1000729009

Database:	Ecology Well Logs	Well Log ID:	1577245
Well Tag:	Not Reported	Project Tag:	Not Reported
Notice of Intent #:	AE38186	Date Received:	08-JUL-16
Diameter:	8	Casing Depth:	15
Well Completion:	01-JUN-16	Well Owner:	Palomino
Well Type:	Decommissioning	Driller #:	3131
Static Level:	0	Flow Rate (GPM):	0
Flow Type:	Static Level	PSI:	0
Well Test:	Not Reported	Water Reclamation #:	8

AK1220
WNW
1/2 - 1 Mile
Lower

WA WELLS WALOG1000729056

Database:	Ecology Well Logs	Well Log ID:	1577331
Well Tag:	Not Reported	Project Tag:	Not Reported
Notice of Intent #:	SE58540	Date Received:	08-JUL-16
Diameter:	8	Casing Depth:	14
Well Completion:	01-JUN-16	Well Owner:	Palomino
Well Type:	Resource Protection	Driller #:	3131
Static Level:	0	Flow Rate (GPM):	0
Flow Type:	Static Level	PSI:	0
Well Test:	Not Reported	Water Reclamation #:	8

GEOCHECK® - PHYSICAL SETTING SOURCE MAP FINDINGS

Map ID
Direction
Distance
Elevation

Database EDR ID Number

AK1221
WNW
1/2 - 1 Mile
Lower

WA WELLS WALOG1000729057

Database:	Ecology Well Logs	Well Log ID:	1577332
Well Tag:	Not Reported	Project Tag:	Not Reported
Notice of Intent #:	AE37641	Date Received:	11-AUG-16
Diameter:	8	Casing Depth:	14
Well Completion:	01-JUN-16	Well Owner:	Palomino
Well Type:	Decommissioning	Driller #:	3131
Static Level:	0	Flow Rate (GPM):	0
Flow Type:	Static Level	PSI:	0
Well Test:	Not Reported	Water Reclamation #:	8

AK1222
WNW
1/2 - 1 Mile
Lower

WA WELLS WALOG1000687162

Database:	Ecology Well Logs	Well Log ID:	1056655
Well Tag:	APK457	Project Tag:	Not Reported
Notice of Intent #:	AE33865	Date Received:	30-SEP-15
Diameter:	2	Casing Depth:	20
Well Completion:	14-SEP-15	Well Owner:	Costco Inc
Well Type:	Decommissioning	Driller #:	2828
Static Level:	0	Flow Rate (GPM):	0
Flow Type:	Not Reported	PSI:	0
Well Test:	Not Reported	Water Reclamation #:	8

AK1223
WNW
1/2 - 1 Mile
Lower

WA WELLS WALOG1000687195

Database:	Ecology Well Logs	Well Log ID:	1056697
Well Tag:	APK456	Project Tag:	Not Reported
Notice of Intent #:	AE33865	Date Received:	30-SEP-15
Diameter:	2	Casing Depth:	20
Well Completion:	14-SEP-15	Well Owner:	Costco Inc
Well Type:	Decommissioning	Driller #:	2828
Static Level:	0	Flow Rate (GPM):	0
Flow Type:	Not Reported	PSI:	0
Well Test:	Not Reported	Water Reclamation #:	8

AK1224
WNW
1/2 - 1 Mile
Lower

WA WELLS WALOG1000728996

Database:	Ecology Well Logs	Well Log ID:	1577232
Well Tag:	Not Reported	Project Tag:	Not Reported
Notice of Intent #:	EE06170	Date Received:	08-JUL-16
Diameter:	8	Casing Depth:	15

GEOCHECK® - PHYSICAL SETTING SOURCE MAP FINDINGS

Well Completion:	01-JUN-16	Well Owner:	Palomino
Well Type:	Resource Protection	Driller #:	3131
Static Level:	0	Flow Rate (GPM):	0
Flow Type:	Static Level	PSI:	0
Well Test:	Not Reported	Water Reclamation #:	8

AK1225
WNW
1/2 - 1 Mile
Lower

WA WELLS WALOG1000531300

Database:	Ecology Well Logs	Well Log ID:	739675
Well Tag:	Not Reported	Project Tag:	Not Reported
Notice of Intent #:	AE12145	Date Received:	28-JUL-11
Diameter:	8	Casing Depth:	20
Well Completion:	22-MAR-11	Well Owner:	Home Depot
Well Type:	Decommissioning	Driller #:	Not Reported
Static Level:	0	Flow Rate (GPM):	0
Flow Type:	Not Reported	PSI:	0
Well Test:	Not Reported	Water Reclamation #:	8

AK1226
WNW
1/2 - 1 Mile
Lower

WA WELLS WALOG1000531301

Database:	Ecology Well Logs	Well Log ID:	739677
Well Tag:	Not Reported	Project Tag:	Not Reported
Notice of Intent #:	AE12145	Date Received:	28-JUL-11
Diameter:	8	Casing Depth:	20
Well Completion:	22-MAR-11	Well Owner:	Home Depot
Well Type:	Decommissioning	Driller #:	Not Reported
Static Level:	0	Flow Rate (GPM):	0
Flow Type:	Not Reported	PSI:	0
Well Test:	Not Reported	Water Reclamation #:	8

AK1227
WNW
1/2 - 1 Mile
Lower

WA WELLS WALOG1000531304

Database:	Ecology Well Logs	Well Log ID:	739682
Well Tag:	Not Reported	Project Tag:	Not Reported
Notice of Intent #:	AE12145	Date Received:	28-JUL-11
Diameter:	8	Casing Depth:	20
Well Completion:	22-MAR-11	Well Owner:	Home Depot
Well Type:	Decommissioning	Driller #:	Not Reported
Static Level:	0	Flow Rate (GPM):	0
Flow Type:	Not Reported	PSI:	0
Well Test:	Not Reported	Water Reclamation #:	8

GEOCHECK® - PHYSICAL SETTING SOURCE MAP FINDINGS

Map ID
Direction
Distance
Elevation

Database EDR ID Number

AK1228
WNW
1/2 - 1 Mile
Lower

WA WELLS WALOG1000531297

Database:	Ecology Well Logs	Well Log ID:	739669
Well Tag:	Not Reported	Project Tag:	Not Reported
Notice of Intent #:	SE09140	Date Received:	28-JUL-11
Diameter:	8	Casing Depth:	20
Well Completion:	22-MAR-11	Well Owner:	Home Depot
Well Type:	Resource Protection	Driller #:	Not Reported
Static Level:	0	Flow Rate (GPM):	0
Flow Type:	Not Reported	PSI:	0
Well Test:	Not Reported	Water Reclamation #:	8

AK1229
WNW
1/2 - 1 Mile
Lower

WA WELLS WALOG1000531298

Database:	Ecology Well Logs	Well Log ID:	739671
Well Tag:	Not Reported	Project Tag:	Not Reported
Notice of Intent #:	AE12145	Date Received:	28-JUL-11
Diameter:	8	Casing Depth:	20
Well Completion:	22-MAR-11	Well Owner:	Home Depot
Well Type:	Decommissioning	Driller #:	Not Reported
Static Level:	0	Flow Rate (GPM):	0
Flow Type:	Not Reported	PSI:	0
Well Test:	Not Reported	Water Reclamation #:	8

AK1230
WNW
1/2 - 1 Mile
Lower

WA WELLS WALOG1000531299

Database:	Ecology Well Logs	Well Log ID:	739673
Well Tag:	Not Reported	Project Tag:	Not Reported
Notice of Intent #:	AE12145	Date Received:	28-JUL-11
Diameter:	8	Casing Depth:	36
Well Completion:	22-MAR-11	Well Owner:	Home Depot
Well Type:	Decommissioning	Driller #:	Not Reported
Static Level:	0	Flow Rate (GPM):	0
Flow Type:	Not Reported	PSI:	0
Well Test:	Not Reported	Water Reclamation #:	8

AK1231
WNW
1/2 - 1 Mile
Lower

WA WELLS WALOG1000551113

Database:	Ecology Well Logs	Well Log ID:	777766
Well Tag:	APA774	Project Tag:	Not Reported
Notice of Intent #:	AE15868	Date Received:	12-FEB-12
Diameter:	2	Casing Depth:	30

GEOCHECK® - PHYSICAL SETTING SOURCE MAP FINDINGS

Well Completion:	14-DEC-11	Well Owner:	Redmond Square Llc
Well Type:	Decommissioning	Driller #:	Not Reported
Static Level:	0	Flow Rate (GPM):	0
Flow Type:	Not Reported	PSI:	0
Well Test:	Not Reported	Water Reclamation #:	8

AK1232
WNW
1/2 - 1 Mile
Lower

WA WELLS WALOG1000585794

Database:	Ecology Well Logs	Well Log ID:	847679
Well Tag:	BHU138	Project Tag:	Not Reported
Notice of Intent #:	RE08072	Date Received:	08-MAR-13
Diameter:	2.3	Casing Depth:	29
Well Completion:	29-JAN-13	Well Owner:	Collins Investments~ Llc
Well Type:	Resource Protection	Driller #:	Not Reported
Static Level:	0	Flow Rate (GPM):	0
Flow Type:	Not Reported	PSI:	0
Well Test:	Not Reported	Water Reclamation #:	8

AK1233
WNW
1/2 - 1 Mile
Lower

WA WELLS WALOG1000585795

Database:	Ecology Well Logs	Well Log ID:	847681
Well Tag:	BHU137	Project Tag:	Not Reported
Notice of Intent #:	RE08072	Date Received:	08-MAR-13
Diameter:	2.3	Casing Depth:	29
Well Completion:	29-JAN-13	Well Owner:	Collins Investments~ Llc
Well Type:	Resource Protection	Driller #:	Not Reported
Static Level:	0	Flow Rate (GPM):	0
Flow Type:	Not Reported	PSI:	0
Well Test:	Not Reported	Water Reclamation #:	8

AK1234
WNW
1/2 - 1 Mile
Lower

WA WELLS WALOG1000604508

Database:	Ecology Well Logs	Well Log ID:	884637
Well Tag:	Not Reported	Project Tag:	Not Reported
Notice of Intent #:	SE49534	Date Received:	12-NOV-13
Diameter:	0	Casing Depth:	56
Well Completion:	30-SEP-13	Well Owner:	Royal Hospitality Wa Llc
Well Type:	Resource Protection	Driller #:	Not Reported
Static Level:	0	Flow Rate (GPM):	0
Flow Type:	Not Reported	PSI:	0
Well Test:	Not Reported	Water Reclamation #:	8

GEOCHECK® - PHYSICAL SETTING SOURCE MAP FINDINGS

Map ID
Direction
Distance
Elevation

Database EDR ID Number

AK1235
WNW
1/2 - 1 Mile
Lower

WA WELLS WALOG1000551114

Database:	Ecology Well Logs	Well Log ID:	777768
Well Tag:	APA773	Project Tag:	Not Reported
Notice of Intent #:	AE15868	Date Received:	12-FEB-12
Diameter:	2	Casing Depth:	30
Well Completion:	14-DEC-11	Well Owner:	Redmond Square Llc
Well Type:	Decommissioning	Driller #:	Not Reported
Static Level:	0	Flow Rate (GPM):	0
Flow Type:	Not Reported	PSI:	0
Well Test:	Not Reported	Water Reclamation #:	8

AK1236
WNW
1/2 - 1 Mile
Lower

WA WELLS WALOG1000569529

Database:	Ecology Well Logs	Well Log ID:	814973
Well Tag:	ABM340	Project Tag:	Not Reported
Notice of Intent #:	AE18166	Date Received:	05-SEP-12
Diameter:	0	Casing Depth:	2
Well Completion:	14-JUL-12	Well Owner:	Costco
Well Type:	Decommissioning	Driller #:	Not Reported
Static Level:	0	Flow Rate (GPM):	0
Flow Type:	Not Reported	PSI:	0
Well Test:	Not Reported	Water Reclamation #:	8

AK1237
WNW
1/2 - 1 Mile
Lower

WA WELLS WALOG1000585793

Database:	Ecology Well Logs	Well Log ID:	847677
Well Tag:	BHU139	Project Tag:	Not Reported
Notice of Intent #:	RE08072	Date Received:	08-MAR-13
Diameter:	2.3	Casing Depth:	30
Well Completion:	29-JAN-13	Well Owner:	Collins Investments~ Llc
Well Type:	Resource Protection	Driller #:	Not Reported
Static Level:	0	Flow Rate (GPM):	0
Flow Type:	Not Reported	PSI:	0
Well Test:	Not Reported	Water Reclamation #:	8

AL1238
SSW
1/2 - 1 Mile
Lower

WA WELLS WALOG1000660698

Database:	Ecology Well Logs	Well Log ID:	1004195
Well Tag:	Not Reported	Project Tag:	Not Reported
Notice of Intent #:	SE53755	Date Received:	09-APR-15
Diameter:	9	Casing Depth:	41.5

GEOCHECK® - PHYSICAL SETTING SOURCE MAP FINDINGS

Well Completion:	28-JAN-15	Well Owner:	City Of Sammamish
Well Type:	Resource Protection	Driller #:	2769
Static Level:	0	Flow Rate (GPM):	0
Flow Type:	Not Reported	PSI:	0
Well Test:	Not Reported	Water Reclamation #:	8

AL1239
SSW
1/2 - 1 Mile
Lower

WA WELLS WALOG1000660697

Database:	Ecology Well Logs	Well Log ID:	1004194
Well Tag:	Not Reported	Project Tag:	Not Reported
Notice of Intent #:	SE53755	Date Received:	09-APR-15
Diameter:	9	Casing Depth:	41.5
Well Completion:	28-JAN-15	Well Owner:	City Of Sammamish
Well Type:	Resource Protection	Driller #:	2769
Static Level:	0	Flow Rate (GPM):	0
Flow Type:	Not Reported	PSI:	0
Well Test:	Not Reported	Water Reclamation #:	8

AL1240
SSW
1/2 - 1 Mile
Lower

WA WELLS WALOG1000660699

Database:	Ecology Well Logs	Well Log ID:	1004196
Well Tag:	Not Reported	Project Tag:	Not Reported
Notice of Intent #:	SE53755	Date Received:	09-APR-15
Diameter:	9	Casing Depth:	41.5
Well Completion:	28-JAN-15	Well Owner:	City Of Sammamish
Well Type:	Resource Protection	Driller #:	2769
Static Level:	0	Flow Rate (GPM):	0
Flow Type:	Not Reported	PSI:	0
Well Test:	Not Reported	Water Reclamation #:	8

AL1241
SSW
1/2 - 1 Mile
Lower

WA WELLS WALOG1000660701

Database:	Ecology Well Logs	Well Log ID:	1004198
Well Tag:	Not Reported	Project Tag:	Not Reported
Notice of Intent #:	AE30429	Date Received:	09-APR-15
Diameter:	9	Casing Depth:	41.5
Well Completion:	28-JAN-15	Well Owner:	City Of Sammamish
Well Type:	Decommissioning	Driller #:	2769
Static Level:	0	Flow Rate (GPM):	0
Flow Type:	Not Reported	PSI:	0
Well Test:	Not Reported	Water Reclamation #:	8

GEOCHECK® - PHYSICAL SETTING SOURCE MAP FINDINGS

Map ID
Direction
Distance
Elevation

Database EDR ID Number

AL1242
SSW
1/2 - 1 Mile
Lower

WA WELLS WALOG1000660700

Database:	Ecology Well Logs	Well Log ID:	1004197
Well Tag:	Not Reported	Project Tag:	Not Reported
Notice of Intent #:	AE30429	Date Received:	09-APR-15
Diameter:	9	Casing Depth:	41.5
Well Completion:	28-JAN-15	Well Owner:	City Of Sammamish
Well Type:	Decommissioning	Driller #:	2769
Static Level:	0	Flow Rate (GPM):	0
Flow Type:	Not Reported	PSI:	0
Well Test:	Not Reported	Water Reclamation #:	8

AL1243
SSW
1/2 - 1 Mile
Lower

WA WELLS WALOG1000218088

Database:	Ecology Well Logs	Well Log ID:	286248
Well Tag:	Not Reported	Project Tag:	Not Reported
Notice of Intent #:	Not Reported	Date Received:	Not Reported
Diameter:	6	Casing Depth:	86
Well Completion:	Not Reported	Well Owner:	John Carlson
Well Type:	Water	Driller #:	Not Reported
Static Level:	0	Flow Rate (GPM):	0
Flow Type:	Not Reported	PSI:	0
Well Test:	Not Reported	Water Reclamation #:	8

AL1244
SSW
1/2 - 1 Mile
Lower

WA WELLS WALOG1000217960

Database:	Ecology Well Logs	Well Log ID:	286112
Well Tag:	Not Reported	Project Tag:	Not Reported
Notice of Intent #:	Not Reported	Date Received:	Not Reported
Diameter:	6	Casing Depth:	83
Well Completion:	Not Reported	Well Owner:	Gary Prue
Well Type:	Water	Driller #:	Not Reported
Static Level:	0	Flow Rate (GPM):	0
Flow Type:	Not Reported	PSI:	0
Well Test:	Not Reported	Water Reclamation #:	8

AL1245
SSW
1/2 - 1 Mile
Lower

WA WELLS WALOG1000218192

Database:	Ecology Well Logs	Well Log ID:	286359
Well Tag:	Not Reported	Project Tag:	Not Reported
Notice of Intent #:	Not Reported	Date Received:	Not Reported
Diameter:	6	Casing Depth:	73

GEOCHECK® - PHYSICAL SETTING SOURCE MAP FINDINGS

Well Completion:	Not Reported	Well Owner:	Mattson Everett
Well Type:	Water	Driller #:	Not Reported
Static Level:	0	Flow Rate (GPM):	0
Flow Type:	Not Reported	PSI:	0
Well Test:	Not Reported	Water Reclamation #:	8

AL1246
SSW
1/2 - 1 Mile
Lower

WA WELLS WALOG1000272284

Database:	Ecology Well Logs	Well Log ID:	349187
Well Tag:	Not Reported	Project Tag:	Not Reported
Notice of Intent #:	Not Reported	Date Received:	Not Reported
Diameter:	6	Casing Depth:	70
Well Completion:	Not Reported	Well Owner:	Mrs Helen N Mullen
Well Type:	Water	Driller #:	Not Reported
Static Level:	0	Flow Rate (GPM):	0
Flow Type:	Not Reported	PSI:	0
Well Test:	Not Reported	Water Reclamation #:	8

AL1247
SSW
1/2 - 1 Mile
Lower

WA WELLS WALOG1000272283

Database:	Ecology Well Logs	Well Log ID:	349186
Well Tag:	Not Reported	Project Tag:	Not Reported
Notice of Intent #:	Not Reported	Date Received:	Not Reported
Diameter:	6	Casing Depth:	81
Well Completion:	Not Reported	Well Owner:	Rober Z Ingalls
Well Type:	Water	Driller #:	Not Reported
Static Level:	0	Flow Rate (GPM):	0
Flow Type:	Not Reported	PSI:	0
Well Test:	Not Reported	Water Reclamation #:	8

AL1248
SSW
1/2 - 1 Mile
Lower

WA WELLS WALOG1000660702

Database:	Ecology Well Logs	Well Log ID:	1004199
Well Tag:	Not Reported	Project Tag:	Not Reported
Notice of Intent #:	AE30429	Date Received:	09-APR-15
Diameter:	9	Casing Depth:	41.5
Well Completion:	28-JAN-15	Well Owner:	City Of Sammamish
Well Type:	Decommissioning	Driller #:	2769
Static Level:	0	Flow Rate (GPM):	0
Flow Type:	Not Reported	PSI:	0
Well Test:	Not Reported	Water Reclamation #:	8

GEOCHECK® - PHYSICAL SETTING SOURCE MAP FINDINGS

Map ID
Direction
Distance
Elevation

Database EDR ID Number

AL1249
SSW
1/2 - 1 Mile
Lower

WA WELLS WALOG1000787458

Database:	Ecology Well Logs	Well Log ID:	1717076
Well Tag:	Not Reported	Project Tag:	Not Reported
Notice of Intent #:	EE07091	Date Received:	18-JUN-18
Diameter:	2.25	Casing Depth:	15
Well Completion:	23-MAR-18	Well Owner:	Redmond Dpt - Gattu Jagadeshwar
Well Type:	Resource Protection	Driller #:	3203
Static Level:	9	Flow Rate (GPM):	0
Flow Type:	Static Level	PSI:	0
Well Test:	Not Reported	Water Reclamation #:	8

AL1250
SSW
1/2 - 1 Mile
Lower

WA WELLS WALOG1000661294

Database:	Ecology Well Logs	Well Log ID:	1004794
Well Tag:	Not Reported	Project Tag:	3
Notice of Intent #:	AE30470	Date Received:	08-APR-15
Diameter:	9	Casing Depth:	21.5
Well Completion:	30-JAN-15	Well Owner:	City Of Sammamish
Well Type:	Decommissioning	Driller #:	3119
Static Level:	0	Flow Rate (GPM):	0
Flow Type:	Not Reported	PSI:	0
Well Test:	Not Reported	Water Reclamation #:	8

AL1251
SSW
1/2 - 1 Mile
Lower

WA WELLS WALOG1000787464

Database:	Ecology Well Logs	Well Log ID:	1717082
Well Tag:	Not Reported	Project Tag:	Not Reported
Notice of Intent #:	AE47928	Date Received:	18-JUN-18
Diameter:	2.25	Casing Depth:	15
Well Completion:	23-MAR-18	Well Owner:	Redmond Dpt - Gattu Jagadeshwar
Well Type:	Decommissioning	Driller #:	3203
Static Level:	9	Flow Rate (GPM):	0
Flow Type:	Static Level	PSI:	0
Well Test:	Not Reported	Water Reclamation #:	8

AL1252
SSW
1/2 - 1 Mile
Lower

WA WELLS WALOG1000787499

Database:	Ecology Well Logs	Well Log ID:	1717119
Well Tag:	Not Reported	Project Tag:	Not Reported
Notice of Intent #:	AE47928	Date Received:	18-JUN-18
Diameter:	2.25	Casing Depth:	15

GEOCHECK® - PHYSICAL SETTING SOURCE MAP FINDINGS

Well Completion:	23-MAR-18	Well Owner:	Redmond Dpt - Gattu Jagadeshwar
Well Type:	Decommissioning	Driller #:	3203
Static Level:	9	Flow Rate (GPM):	0
Flow Type:	Static Level	PSI:	0
Well Test:	Not Reported	Water Reclamation #:	8

AL1253
SSW
1/2 - 1 Mile
Lower

WA WELLS WALOG1000787481

Database:	Ecology Well Logs	Well Log ID:	1717099
Well Tag:	Not Reported	Project Tag:	Not Reported
Notice of Intent #:	EE07091	Date Received:	18-JUN-18
Diameter:	2.25	Casing Depth:	15
Well Completion:	23-MAR-18	Well Owner:	Redmond Dpt - Gattu Jagadeshwar
Well Type:	Resource Protection	Driller #:	3203
Static Level:	9	Flow Rate (GPM):	0
Flow Type:	Static Level	PSI:	0
Well Test:	Not Reported	Water Reclamation #:	8

AL1254
SSW
1/2 - 1 Mile
Lower

WA WELLS WALOG1000661290

Database:	Ecology Well Logs	Well Log ID:	1004790
Well Tag:	Not Reported	Project Tag:	1
Notice of Intent #:	AE30470	Date Received:	08-APR-15
Diameter:	9	Casing Depth:	26.5
Well Completion:	30-JAN-15	Well Owner:	City Of Sammamish
Well Type:	Decommissioning	Driller #:	3119
Static Level:	0	Flow Rate (GPM):	0
Flow Type:	Not Reported	PSI:	0
Well Test:	Not Reported	Water Reclamation #:	8

AL1255
SSW
1/2 - 1 Mile
Lower

WA WELLS WALOG1000661289

Database:	Ecology Well Logs	Well Log ID:	1004789
Well Tag:	Not Reported	Project Tag:	1
Notice of Intent #:	SE53782	Date Received:	08-APR-15
Diameter:	9	Casing Depth:	26.5
Well Completion:	30-JAN-15	Well Owner:	City Of Sammamish
Well Type:	Resource Protection	Driller #:	3119
Static Level:	0	Flow Rate (GPM):	0
Flow Type:	Not Reported	PSI:	0
Well Test:	Not Reported	Water Reclamation #:	8

GEOCHECK® - PHYSICAL SETTING SOURCE MAP FINDINGS

Map ID
Direction
Distance
Elevation

Database EDR ID Number

AL1256
SSW
1/2 - 1 Mile
Lower

WA WELLS WALOG1000661291

Database:	Ecology Well Logs	Well Log ID:	1004791
Well Tag:	Not Reported	Project Tag:	2
Notice of Intent #:	SE53782	Date Received:	08-APR-15
Diameter:	9	Casing Depth:	21.5
Well Completion:	30-JAN-15	Well Owner:	City Of Sammamish
Well Type:	Resource Protection	Driller #:	3119
Static Level:	0	Flow Rate (GPM):	0
Flow Type:	Not Reported	PSI:	0
Well Test:	Not Reported	Water Reclamation #:	8

AL1257
SSW
1/2 - 1 Mile
Lower

WA WELLS WALOG1000661293

Database:	Ecology Well Logs	Well Log ID:	1004793
Well Tag:	Not Reported	Project Tag:	2
Notice of Intent #:	AE30470	Date Received:	08-APR-15
Diameter:	9	Casing Depth:	21.5
Well Completion:	30-JAN-15	Well Owner:	City Of Sammamish
Well Type:	Decommissioning	Driller #:	3119
Static Level:	0	Flow Rate (GPM):	0
Flow Type:	Not Reported	PSI:	0
Well Test:	Not Reported	Water Reclamation #:	8

AL1258
SSW
1/2 - 1 Mile
Lower

WA WELLS WALOG1000661292

Database:	Ecology Well Logs	Well Log ID:	1004792
Well Tag:	Not Reported	Project Tag:	3
Notice of Intent #:	SE53782	Date Received:	08-APR-15
Diameter:	9	Casing Depth:	21.5
Well Completion:	30-JAN-15	Well Owner:	City Of Sammamish
Well Type:	Resource Protection	Driller #:	3119
Static Level:	0	Flow Rate (GPM):	0
Flow Type:	Not Reported	PSI:	0
Well Test:	Not Reported	Water Reclamation #:	8

AM1259
North
1/2 - 1 Mile
Lower

WA WELLS WALOG1000086804

Database:	Ecology Well Logs	Well Log ID:	87811
Well Tag:	Not Reported	Project Tag:	Not Reported
Notice of Intent #:	Not Reported	Date Received:	Not Reported
Diameter:	6	Casing Depth:	0

GEOCHECK® - PHYSICAL SETTING SOURCE MAP FINDINGS

Well Completion:	06-NOV-79	Well Owner:	Action Roofing
Well Type:	Water	Driller #:	0008
Static Level:	0	Flow Rate (GPM):	0
Flow Type:	Not Reported	PSI:	0
Well Test:	Not Reported	Water Reclamation #:	8

AM1260
North
1/2 - 1 Mile
Lower

WA WELLS WALOG1000088610

Database:	Ecology Well Logs	Well Log ID:	89799
Well Tag:	Not Reported	Project Tag:	Not Reported
Notice of Intent #:	Not Reported	Date Received:	Not Reported
Diameter:	6	Casing Depth:	31
Well Completion:	09-JUN-89	Well Owner:	Dale Barrett
Well Type:	Water	Driller #:	1629
Static Level:	0	Flow Rate (GPM):	0
Flow Type:	Not Reported	PSI:	0
Well Test:	Not Reported	Water Reclamation #:	8

AM1261
North
1/2 - 1 Mile
Lower

WA WELLS WALOG1000094670

Database:	Ecology Well Logs	Well Log ID:	96410
Well Tag:	Not Reported	Project Tag:	Not Reported
Notice of Intent #:	Not Reported	Date Received:	Not Reported
Diameter:	6	Casing Depth:	55
Well Completion:	23-MAY-84	Well Owner:	Rainier Weldeny - Richard & Pat Forestor
Well Type:	Water	Driller #:	0308
Static Level:	0	Flow Rate (GPM):	0
Flow Type:	Not Reported	PSI:	0
Well Test:	Not Reported	Water Reclamation #:	8

AL1262
SSW
1/2 - 1 Mile
Lower

FED USGS USGS40001266649

Organization ID:	USGS-WA	Type:	Well
Organization Name:	USGS Washington Water Science Center	HUC:	17110012
Monitor Location:	25N/06E-18F04	Drainage Area Units:	Not Reported
Description:	Not Reported	Contrib Drainage Area Unts:	Not Reported
Drainage Area:	Not Reported	Formation Type:	Not Reported
Contrib Drainage Area:	Not Reported	Construction Date:	19760212
Aquifer:	Not Reported	Well Depth Units:	ft
Aquifer Type:	Not Reported	Well Hole Depth Units:	ft
Well Depth:	83		
Well Hole Depth:	83		

Ground water levels,Number of Measurements:	1	Level reading date:	1976-02-12
Feet below surface:	18	Feet to sea level:	Not Reported
Note:	Not Reported		

GEOCHECK® - PHYSICAL SETTING SOURCE MAP FINDINGS

Map ID
Direction
Distance
Elevation

Database EDR ID Number

AN1263
NNE
1/2 - 1 Mile
Lower

WA WELLS WALOG1000320891

Database:	Ecology Well Logs	Well Log ID:	403941
Well Tag:	Not Reported	Project Tag:	Not Reported
Notice of Intent #:	A064908	Date Received:	07-DEC-04
Diameter:	0	Casing Depth:	16
Well Completion:	10-JUL-03	Well Owner:	City Of Redmond
Well Type:	Decommissioning	Driller #:	Not Reported
Static Level:	0	Flow Rate (GPM):	0
Flow Type:	Not Reported	PSI:	0
Well Test:	Not Reported	Water Reclamation #:	8

AO1264
SE
1/2 - 1 Mile
Higher

WA WELLS WALOG1000294161

Database:	Ecology Well Logs	Well Log ID:	374642
Well Tag:	AHP437	Project Tag:	Not Reported
Notice of Intent #:	R062161	Date Received:	29-JAN-04
Diameter:	0	Casing Depth:	35.5
Well Completion:	18-NOV-03	Well Owner:	Wa State Dept Of Transportation
Well Type:	Resource Protection	Driller #:	Not Reported
Static Level:	0	Flow Rate (GPM):	0
Flow Type:	Not Reported	PSI:	0
Well Test:	Not Reported	Water Reclamation #:	8

AO1265
SE
1/2 - 1 Mile
Higher

WA WELLS WALOG1000294160

Database:	Ecology Well Logs	Well Log ID:	374641
Well Tag:	Not Reported	Project Tag:	Not Reported
Notice of Intent #:	S023916	Date Received:	29-JAN-04
Diameter:	4	Casing Depth:	62
Well Completion:	17-DEC-03	Well Owner:	Wa State Dept Of Transportation
Well Type:	Resource Protection	Driller #:	Not Reported
Static Level:	0	Flow Rate (GPM):	0
Flow Type:	Not Reported	PSI:	0
Well Test:	Not Reported	Water Reclamation #:	8

AO1266
SE
1/2 - 1 Mile
Higher

WA WELLS WALOG1000102754

Database:	Ecology Well Logs	Well Log ID:	106920
Well Tag:	Not Reported	Project Tag:	Not Reported
Notice of Intent #:	078152	Date Received:	18-OCT-90
Diameter:	0	Casing Depth:	0

GEOCHECK® - PHYSICAL SETTING SOURCE MAP FINDINGS

Well Completion:	13-OCT-90	Well Owner:	S R 202
Well Type:	Water	Driller #:	Not Reported
Static Level:	0	Flow Rate (GPM):	0
Flow Type:	Not Reported	PSI:	0
Well Test:	Not Reported	Water Reclamation #:	8

AO1267
SE
1/2 - 1 Mile
Higher

WA WELLS WALOG1000662304

Database:	Ecology Well Logs	Well Log ID:	1006556
Well Tag:	Not Reported	Project Tag:	Not Reported
Notice of Intent #:	SE54260	Date Received:	01-APR-15
Diameter:	8	Casing Depth:	32
Well Completion:	19-MAR-15	Well Owner:	Chelsea Carrigen
Well Type:	Resource Protection	Driller #:	2684
Static Level:	0	Flow Rate (GPM):	0
Flow Type:	Not Reported	PSI:	0
Well Test:	Not Reported	Water Reclamation #:	8

AO1268
SE
1/2 - 1 Mile
Higher

WA WELLS WALOG1000662325

Database:	Ecology Well Logs	Well Log ID:	1006581
Well Tag:	Not Reported	Project Tag:	Not Reported
Notice of Intent #:	AE31139	Date Received:	01-APR-15
Diameter:	8	Casing Depth:	17
Well Completion:	19-MAR-15	Well Owner:	Chelsea Carrigen
Well Type:	Decommissioning	Driller #:	2684
Static Level:	0	Flow Rate (GPM):	0
Flow Type:	Not Reported	PSI:	0
Well Test:	Not Reported	Water Reclamation #:	8

AO1269
SE
1/2 - 1 Mile
Higher

WA WELLS WALOG1000662324

Database:	Ecology Well Logs	Well Log ID:	1006580
Well Tag:	Not Reported	Project Tag:	Not Reported
Notice of Intent #:	SE54260	Date Received:	01-APR-15
Diameter:	8	Casing Depth:	17
Well Completion:	19-MAR-15	Well Owner:	Chelsea Carrigen
Well Type:	Resource Protection	Driller #:	2684
Static Level:	0	Flow Rate (GPM):	0
Flow Type:	Not Reported	PSI:	0
Well Test:	Not Reported	Water Reclamation #:	8

GEOCHECK® - PHYSICAL SETTING SOURCE MAP FINDINGS

Map ID
Direction
Distance
Elevation

Database EDR ID Number

AO1270
SE
1/2 - 1 Mile
Higher

WA WELLS WALOG1000662305

Database:	Ecology Well Logs	Well Log ID:	1006557
Well Tag:	Not Reported	Project Tag:	Not Reported
Notice of Intent #:	AE31139	Date Received:	01-APR-15
Diameter:	8	Casing Depth:	32
Well Completion:	19-MAR-15	Well Owner:	Chelsea Carrigen
Well Type:	Decommissioning	Driller #:	2684
Static Level:	0	Flow Rate (GPM):	0
Flow Type:	Not Reported	PSI:	0
Well Test:	Not Reported	Water Reclamation #:	8

AP1271
NNW
1/2 - 1 Mile
Lower

WA WELLS WALOG1000540837

Database:	Ecology Well Logs	Well Log ID:	757921
Well Tag:	Not Reported	Project Tag:	Not Reported
Notice of Intent #:	A136755	Date Received:	17-NOV-11
Diameter:	6	Casing Depth:	65.5
Well Completion:	01-NOV-11	Well Owner:	Wdot
Well Type:	Decommissioning	Driller #:	Not Reported
Static Level:	0	Flow Rate (GPM):	0
Flow Type:	Not Reported	PSI:	0
Well Test:	Not Reported	Water Reclamation #:	8

AP1272
NNW
1/2 - 1 Mile
Lower

WA WELLS WALOG1000540836

Database:	Ecology Well Logs	Well Log ID:	757919
Well Tag:	Not Reported	Project Tag:	Not Reported
Notice of Intent #:	A136755	Date Received:	17-NOV-11
Diameter:	4	Casing Depth:	70.5
Well Completion:	18-OCT-11	Well Owner:	Wdot
Well Type:	Decommissioning	Driller #:	Not Reported
Static Level:	0	Flow Rate (GPM):	0
Flow Type:	Not Reported	PSI:	0
Well Test:	Not Reported	Water Reclamation #:	8

AP1273
NNW
1/2 - 1 Mile
Lower

WA WELLS WALOG1000540839

Database:	Ecology Well Logs	Well Log ID:	757925
Well Tag:	Not Reported	Project Tag:	Not Reported
Notice of Intent #:	A136755	Date Received:	17-NOV-11
Diameter:	4	Casing Depth:	62.1

GEOCHECK® - PHYSICAL SETTING SOURCE MAP FINDINGS

Well Completion:	25-OCT-11	Well Owner:	Wdot
Well Type:	Decommissioning	Driller #:	Not Reported
Static Level:	0	Flow Rate (GPM):	0
Flow Type:	Not Reported	PSI:	0
Well Test:	Not Reported	Water Reclamation #:	8

AP1274
NNW
1/2 - 1 Mile
Lower

WA WELLS WALOG1000540838

Database:	Ecology Well Logs	Well Log ID:	757923
Well Tag:	Not Reported	Project Tag:	Not Reported
Notice of Intent #:	A136755	Date Received:	17-NOV-11
Diameter:	4	Casing Depth:	66.5
Well Completion:	27-OCT-11	Well Owner:	Wdot
Well Type:	Decommissioning	Driller #:	Not Reported
Static Level:	0	Flow Rate (GPM):	0
Flow Type:	Not Reported	PSI:	0
Well Test:	Not Reported	Water Reclamation #:	8

AP1275
NNW
1/2 - 1 Mile
Lower

WA WELLS WALOG1000540835

Database:	Ecology Well Logs	Well Log ID:	757917
Well Tag:	Not Reported	Project Tag:	Not Reported
Notice of Intent #:	S042742	Date Received:	17-NOV-11
Diameter:	4	Casing Depth:	62.1
Well Completion:	25-OCT-11	Well Owner:	Wdot
Well Type:	Resource Protection	Driller #:	Not Reported
Static Level:	0	Flow Rate (GPM):	0
Flow Type:	Not Reported	PSI:	0
Well Test:	Not Reported	Water Reclamation #:	8

AP1276
NNW
1/2 - 1 Mile
Lower

WA WELLS WALOG1000540832

Database:	Ecology Well Logs	Well Log ID:	757911
Well Tag:	Not Reported	Project Tag:	Not Reported
Notice of Intent #:	S042742	Date Received:	17-NOV-11
Diameter:	4	Casing Depth:	70.5
Well Completion:	18-OCT-11	Well Owner:	Wdot
Well Type:	Resource Protection	Driller #:	Not Reported
Static Level:	0	Flow Rate (GPM):	0
Flow Type:	Not Reported	PSI:	0
Well Test:	Not Reported	Water Reclamation #:	8

GEOCHECK® - PHYSICAL SETTING SOURCE MAP FINDINGS

Map ID
Direction
Distance
Elevation

Database EDR ID Number

AP1277
NNW
1/2 - 1 Mile
Lower

WA WELLS WALOG1000305060

Database:	Ecology Well Logs	Well Log ID:	386182
Well Tag:	Not Reported	Project Tag:	Not Reported
Notice of Intent #:	W043442	Date Received:	10-SEP-04
Diameter:	6	Casing Depth:	312
Well Completion:	16-JAN-96	Well Owner:	Mike Murray
Well Type:	Water	Driller #:	Not Reported
Static Level:	0	Flow Rate (GPM):	0
Flow Type:	Not Reported	PSI:	0
Well Test:	Not Reported	Water Reclamation #:	8

AP1278
NNW
1/2 - 1 Mile
Lower

WA WELLS WALOG1000540834

Database:	Ecology Well Logs	Well Log ID:	757915
Well Tag:	Not Reported	Project Tag:	Not Reported
Notice of Intent #:	S042742	Date Received:	17-NOV-11
Diameter:	4	Casing Depth:	66.5
Well Completion:	27-OCT-11	Well Owner:	Wdot
Well Type:	Resource Protection	Driller #:	Not Reported
Static Level:	0	Flow Rate (GPM):	0
Flow Type:	Not Reported	PSI:	0
Well Test:	Not Reported	Water Reclamation #:	8

AP1279
NNW
1/2 - 1 Mile
Lower

WA WELLS WALOG1000540833

Database:	Ecology Well Logs	Well Log ID:	757913
Well Tag:	Not Reported	Project Tag:	Not Reported
Notice of Intent #:	S042742	Date Received:	17-NOV-11
Diameter:	6	Casing Depth:	65.5
Well Completion:	01-NOV-11	Well Owner:	Wdot
Well Type:	Resource Protection	Driller #:	Not Reported
Static Level:	0	Flow Rate (GPM):	0
Flow Type:	Not Reported	PSI:	0
Well Test:	Not Reported	Water Reclamation #:	8

AN1280
NNE
1/2 - 1 Mile
Lower

FED USGS USGS40001267817

Organization ID:	USGS-WA		
Organization Name:	USGS Washington Water Science Center		
Monitor Location:	25N/06E-06H01	Type:	Well
Description:	Not Reported	HUC:	17110012

GEOCHECK® - PHYSICAL SETTING SOURCE MAP FINDINGS

Drainage Area:	Not Reported	Drainage Area Units:	Not Reported
Contrib Drainage Area:	Not Reported	Contrib Drainage Area Unts:	Not Reported
Aquifer:	Not Reported	Formation Type:	Not Reported
Aquifer Type:	Not Reported	Construction Date:	19510920
Well Depth:	20	Well Depth Units:	ft
Well Hole Depth:	Not Reported	Well Hole Depth Units:	Not Reported
Ground water levels, Number of Measurements: 1		Level reading date:	1958-03-10
Feet below surface:	4	Feet to sea level:	Not Reported
Note:	Not Reported		

AQ1281
East
1/2 - 1 Mile
Higher

WA WELLS WALOG1000221662

Database:	Ecology Well Logs	Well Log ID:	290061
Well Tag:	Not Reported	Project Tag:	Not Reported
Notice of Intent #:	Not Reported	Date Received:	Not Reported
Diameter:	0	Casing Depth:	0
Well Completion:	Not Reported	Well Owner:	Pugeot Sound Bank
Well Type:	Resource Protection	Driller #:	Not Reported
Static Level:	0	Flow Rate (GPM):	0
Flow Type:	Not Reported	PSI:	0
Well Test:	Not Reported	Water Reclamation #:	8

AQ1282
East
1/2 - 1 Mile
Higher

WA WELLS WALOG1000221663

Database:	Ecology Well Logs	Well Log ID:	290062
Well Tag:	Not Reported	Project Tag:	Not Reported
Notice of Intent #:	Not Reported	Date Received:	Not Reported
Diameter:	0	Casing Depth:	0
Well Completion:	Not Reported	Well Owner:	Pugeot Sound Bank
Well Type:	Resource Protection	Driller #:	Not Reported
Static Level:	0	Flow Rate (GPM):	0
Flow Type:	Not Reported	PSI:	0
Well Test:	Not Reported	Water Reclamation #:	8

AR1283
SSE
1/2 - 1 Mile
Lower

WA WELLS WALOG1000271354

Database:	Ecology Well Logs	Well Log ID:	348184
Well Tag:	AGS677	Project Tag:	Not Reported
Notice of Intent #:	R062058	Date Received:	02-DEC-02
Diameter:	0	Casing Depth:	90
Well Completion:	12-SEP-02	Well Owner:	Wa State Dept Of Transportation
Well Type:	Resource Protection	Driller #:	Not Reported
Static Level:	0	Flow Rate (GPM):	0
Flow Type:	Not Reported	PSI:	0
Well Test:	Not Reported	Water Reclamation #:	8

GEOCHECK® - PHYSICAL SETTING SOURCE MAP FINDINGS

Map ID
Direction
Distance
Elevation

Database EDR ID Number

AR1284
SSE
1/2 - 1 Mile
Lower

WA WELLS WALOG1000271353

Database:	Ecology Well Logs	Well Log ID:	348183
Well Tag:	AGS675	Project Tag:	Not Reported
Notice of Intent #:	R062058	Date Received:	02-DEC-02
Diameter:	0	Casing Depth:	96.5
Well Completion:	16-OCT-02	Well Owner:	Wa State Dept Of Transportation
Well Type:	Resource Protection	Driller #:	Not Reported
Static Level:	0	Flow Rate (GPM):	0
Flow Type:	Not Reported	PSI:	0
Well Test:	Not Reported	Water Reclamation #:	8

AR1285
SSE
1/2 - 1 Mile
Lower

WA WELLS WALOG1000271356

Database:	Ecology Well Logs	Well Log ID:	348186
Well Tag:	AGS678	Project Tag:	Not Reported
Notice of Intent #:	R062058	Date Received:	02-DEC-02
Diameter:	0	Casing Depth:	45
Well Completion:	07-OCT-02	Well Owner:	Wa State Dept Of Transportation
Well Type:	Resource Protection	Driller #:	Not Reported
Static Level:	0	Flow Rate (GPM):	0
Flow Type:	Not Reported	PSI:	0
Well Test:	Not Reported	Water Reclamation #:	8

AR1286
SSE
1/2 - 1 Mile
Lower

WA WELLS WALOG1000271355

Database:	Ecology Well Logs	Well Log ID:	348185
Well Tag:	AGS676	Project Tag:	Not Reported
Notice of Intent #:	R062058	Date Received:	02-DEC-02
Diameter:	0	Casing Depth:	187
Well Completion:	30-SEP-02	Well Owner:	Wa State Dept Of Transportation
Well Type:	Resource Protection	Driller #:	Not Reported
Static Level:	0	Flow Rate (GPM):	0
Flow Type:	Not Reported	PSI:	0
Well Test:	Not Reported	Water Reclamation #:	8

AR1287
SSE
1/2 - 1 Mile
Lower

WA WELLS WALOG1000090137

Database:	Ecology Well Logs	Well Log ID:	91438
Well Tag:	Not Reported	Project Tag:	Not Reported
Notice of Intent #:	Not Reported	Date Received:	Not Reported
Diameter:	6	Casing Depth:	68

GEOCHECK® - PHYSICAL SETTING SOURCE MAP FINDINGS

Well Completion:	24-OCT-76	Well Owner:	Frank Tomalko
Well Type:	Water	Driller #:	0308
Static Level:	0	Flow Rate (GPM):	0
Flow Type:	Not Reported	PSI:	0
Well Test:	Not Reported	Water Reclamation #:	8

AR1288
SSE
1/2 - 1 Mile
Lower

WA WELLS WALOG100088767

Database:	Ecology Well Logs	Well Log ID:	89969
Well Tag:	Not Reported	Project Tag:	Not Reported
Notice of Intent #:	Not Reported	Date Received:	21-JUL-87
Diameter:	6	Casing Depth:	75
Well Completion:	09-MAR-87	Well Owner:	Daniel Hinggins / Lake East Landscaping
Well Type:	Water	Driller #:	0308
Static Level:	0	Flow Rate (GPM):	0
Flow Type:	Not Reported	PSI:	0
Well Test:	Not Reported	Water Reclamation #:	8

AR1289
SSE
1/2 - 1 Mile
Lower

WA WELLS WALOG1000241556

Database:	Ecology Well Logs	Well Log ID:	314697
Well Tag:	AFD337	Project Tag:	Not Reported
Notice of Intent #:	W119098	Date Received:	26-SEP-01
Diameter:	6	Casing Depth:	63
Well Completion:	11-SEP-01	Well Owner:	Ellsworth Purple
Well Type:	Water	Driller #:	Not Reported
Static Level:	0	Flow Rate (GPM):	0
Flow Type:	Not Reported	PSI:	0
Well Test:	Not Reported	Water Reclamation #:	8

AR1290
SSE
1/2 - 1 Mile
Lower

WA WELLS WALOG1000102758

Database:	Ecology Well Logs	Well Log ID:	106924
Well Tag:	Not Reported	Project Tag:	Not Reported
Notice of Intent #:	067221	Date Received:	Not Reported
Diameter:	0	Casing Depth:	0
Well Completion:	Not Reported	Well Owner:	S R 520 - S R 202
Well Type:	Water	Driller #:	Not Reported
Static Level:	0	Flow Rate (GPM):	0
Flow Type:	Not Reported	PSI:	0
Well Test:	Not Reported	Water Reclamation #:	8

GEOCHECK® - PHYSICAL SETTING SOURCE MAP FINDINGS

Map ID
Direction
Distance
Elevation

Database EDR ID Number

AR1291
SSE
1/2 - 1 Mile
Lower

WA WELLS WALOG1000271375

Database:	Ecology Well Logs	Well Log ID:	348206
Well Tag:	AGS710	Project Tag:	Not Reported
Notice of Intent #:	R062109	Date Received:	02-DEC-02
Diameter:	0	Casing Depth:	81.5
Well Completion:	10-OCT-02	Well Owner:	Wa State Dept Of Transportation
Well Type:	Resource Protection	Driller #:	Not Reported
Static Level:	0	Flow Rate (GPM):	0
Flow Type:	Not Reported	PSI:	0
Well Test:	Not Reported	Water Reclamation #:	8

AR1292
SSE
1/2 - 1 Mile
Lower

WA WELLS WALOG1000271387

Database:	Ecology Well Logs	Well Log ID:	348219
Well Tag:	AGS709	Project Tag:	Not Reported
Notice of Intent #:	R062109	Date Received:	02-DEC-02
Diameter:	0	Casing Depth:	52
Well Completion:	23-SEP-02	Well Owner:	Wa State Dept Of Transportation
Well Type:	Resource Protection	Driller #:	Not Reported
Static Level:	0	Flow Rate (GPM):	0
Flow Type:	Not Reported	PSI:	0
Well Test:	Not Reported	Water Reclamation #:	8

AR1293
SSE
1/2 - 1 Mile
Lower

WA WELLS WALOG1000271383

Database:	Ecology Well Logs	Well Log ID:	348215
Well Tag:	Not Reported	Project Tag:	Not Reported
Notice of Intent #:	S014863	Date Received:	02-DEC-02
Diameter:	0	Casing Depth:	31.5
Well Completion:	26-MAR-02	Well Owner:	Wa State Dept Of Transportation
Well Type:	Resource Protection	Driller #:	Not Reported
Static Level:	0	Flow Rate (GPM):	0
Flow Type:	Not Reported	PSI:	0
Well Test:	Not Reported	Water Reclamation #:	8

AR1294
SSE
1/2 - 1 Mile
Lower

WA WELLS WALOG1000738872

Database:	Ecology Well Logs	Well Log ID:	1594201
Well Tag:	BJW473	Project Tag:	Not Reported
Notice of Intent #:	RE13372	Date Received:	30-SEP-16
Diameter:	2	Casing Depth:	50

GEOCHECK® - PHYSICAL SETTING SOURCE MAP FINDINGS

Well Completion:	20-SEP-16	Well Owner:	King County
Well Type:	Resource Protection	Driller #:	3064
Static Level:	0	Flow Rate (GPM):	0
Flow Type:	Not Reported	PSI:	0
Well Test:	Not Reported	Water Reclamation #:	8

AR1295
SSE
1/2 - 1 Mile
Lower

WA WELLS WALOG1000310273

Database:	Ecology Well Logs	Well Log ID:	392433
Well Tag:	Not Reported	Project Tag:	Not Reported
Notice of Intent #:	A066703	Date Received:	23-NOV-04
Diameter:	39	Casing Depth:	20
Well Completion:	17-NOV-04	Well Owner:	Happy Valley Grange 322
Well Type:	Decommissioning	Driller #:	Not Reported
Static Level:	0	Flow Rate (GPM):	0
Flow Type:	Not Reported	PSI:	0
Well Test:	Not Reported	Water Reclamation #:	8

AR1296
SSE
1/2 - 1 Mile
Lower

WA WELLS WALOG1000271377

Database:	Ecology Well Logs	Well Log ID:	348208
Well Tag:	AGS711	Project Tag:	Not Reported
Notice of Intent #:	R062109	Date Received:	02-DEC-02
Diameter:	0	Casing Depth:	107.5
Well Completion:	30-JUL-02	Well Owner:	Wa State Dept Of Transportation
Well Type:	Resource Protection	Driller #:	Not Reported
Static Level:	0	Flow Rate (GPM):	0
Flow Type:	Not Reported	PSI:	0
Well Test:	Not Reported	Water Reclamation #:	8

AR1297
SSE
1/2 - 1 Mile
Lower

WA WELLS WALOG1000271376

Database:	Ecology Well Logs	Well Log ID:	348207
Well Tag:	AGS716	Project Tag:	Not Reported
Notice of Intent #:	R062109	Date Received:	02-DEC-02
Diameter:	0	Casing Depth:	35.5
Well Completion:	31-JUL-02	Well Owner:	Wa State Dept Of Transportation
Well Type:	Resource Protection	Driller #:	Not Reported
Static Level:	0	Flow Rate (GPM):	0
Flow Type:	Not Reported	PSI:	0
Well Test:	Not Reported	Water Reclamation #:	8

GEOCHECK® - PHYSICAL SETTING SOURCE MAP FINDINGS

Map ID
 Direction
 Distance
 Elevation

Database EDR ID Number

AR1298
SSE
1/2 - 1 Mile
Lower

WA WELLS WALOG1000271381

Database:	Ecology Well Logs	Well Log ID:	348213
Well Tag:	AGS685	Project Tag:	Not Reported
Notice of Intent #:	R062064	Date Received:	02-DEC-02
Diameter:	0	Casing Depth:	40
Well Completion:	16-SEP-02	Well Owner:	Wa State Dept Of Transportation
Well Type:	Resource Protection	Driller #:	Not Reported
Static Level:	0	Flow Rate (GPM):	0
Flow Type:	Not Reported	PSI:	0
Well Test:	Not Reported	Water Reclamation #:	8

AR1299
SSE
1/2 - 1 Mile
Lower

WA WELLS WALOG1000271380

Database:	Ecology Well Logs	Well Log ID:	348212
Well Tag:	Not Reported	Project Tag:	Not Reported
Notice of Intent #:	S014110	Date Received:	02-DEC-02
Diameter:	0	Casing Depth:	45
Well Completion:	02-OCT-02	Well Owner:	Wa State Dept Of Transportation
Well Type:	Resource Protection	Driller #:	Not Reported
Static Level:	0	Flow Rate (GPM):	0
Flow Type:	Not Reported	PSI:	0
Well Test:	Not Reported	Water Reclamation #:	8

AS1300
East
1/2 - 1 Mile
Higher

WA WELLS WALOG1000414392

Database:	Ecology Well Logs	Well Log ID:	534666
Well Tag:	Not Reported	Project Tag:	Not Reported
Notice of Intent #:	S033982	Date Received:	19-MAY-08
Diameter:	0	Casing Depth:	31.5
Well Completion:	06-FEB-08	Well Owner:	King County
Well Type:	Resource Protection	Driller #:	Not Reported
Static Level:	0	Flow Rate (GPM):	0
Flow Type:	Not Reported	PSI:	0
Well Test:	Not Reported	Water Reclamation #:	8

AS1301
East
1/2 - 1 Mile
Higher

WA WELLS WALOG1000414393

Database:	Ecology Well Logs	Well Log ID:	534668
Well Tag:	Not Reported	Project Tag:	Not Reported
Notice of Intent #:	S033982	Date Received:	19-MAY-08
Diameter:	0	Casing Depth:	31.5

GEOCHECK® - PHYSICAL SETTING SOURCE MAP FINDINGS

Well Completion:	06-FEB-08	Well Owner:	King County
Well Type:	Resource Protection	Driller #:	Not Reported
Static Level:	0	Flow Rate (GPM):	0
Flow Type:	Not Reported	PSI:	0
Well Test:	Not Reported	Water Reclamation #:	8

AT1302
SW
1/2 - 1 Mile
Lower

WA WELLS WALOG1000424822

Database:	Ecology Well Logs	Well Log ID:	548840
Well Tag:	Not Reported	Project Tag:	Not Reported
Notice of Intent #:	SE03104	Date Received:	22-SEP-08
Diameter:	0	Casing Depth:	51.5
Well Completion:	17-SEP-08	Well Owner:	King County King County Materials Lab
Well Type:	Resource Protection	Driller #:	Not Reported
Static Level:	0	Flow Rate (GPM):	0
Flow Type:	Not Reported	PSI:	0
Well Test:	Not Reported	Water Reclamation #:	8

AT1303
SW
1/2 - 1 Mile
Lower

WA WELLS WALOG1000424823

Database:	Ecology Well Logs	Well Log ID:	548841
Well Tag:	Not Reported	Project Tag:	Not Reported
Notice of Intent #:	SE03104	Date Received:	22-SEP-08
Diameter:	0	Casing Depth:	51.5
Well Completion:	17-SEP-08	Well Owner:	King County King County Materials Lab
Well Type:	Resource Protection	Driller #:	Not Reported
Static Level:	0	Flow Rate (GPM):	0
Flow Type:	Not Reported	PSI:	0
Well Test:	Not Reported	Water Reclamation #:	8

1304
WNW
1/2 - 1 Mile
Lower

FED USGS USGS40001267543

Organization ID:	USGS-WA	Type:	Well
Organization Name:	USGS Washington Water Science Center	HUC:	17110012
Monitor Location:	25N/05E-12A01	Drainage Area Units:	Not Reported
Description:	Not Reported	Contrib Drainage Area Unts:	Not Reported
Drainage Area:	Not Reported	Formation Type:	Not Reported
Contrib Drainage Area:	Not Reported	Construction Date:	19010101
Aquifer:	Not Reported	Well Depth Units:	ft
Aquifer Type:	Not Reported	Well Hole Depth Units:	Not Reported
Well Depth:	41		
Well Hole Depth:	Not Reported		

Ground water levels,Number of Measurements:	1	Level reading date:	1951-05-22
Feet below surface:	6	Feet to sea level:	Not Reported
Note:	Not Reported		

GEOCHECK® - PHYSICAL SETTING SOURCE MAP FINDINGS RADON

AREA RADON INFORMATION

Federal EPA Radon Zone for KING County: 3

- Note: Zone 1 indoor average level > 4 pCi/L.
 : Zone 2 indoor average level \geq 2 pCi/L and \leq 4 pCi/L.
 : Zone 3 indoor average level < 2 pCi/L.

Federal Area Radon Information for Zip Code: 98052

Number of sites tested: 5

Area	Average Activity	% <4 pCi/L	% 4-20 pCi/L	% >20 pCi/L
Living Area - 1st Floor	0.140 pCi/L	100%	0%	0%
Living Area - 2nd Floor	Not Reported	Not Reported	Not Reported	Not Reported
Basement	0.200 pCi/L	100%	0%	0%

PHYSICAL SETTING SOURCE RECORDS SEARCHED

TOPOGRAPHIC INFORMATION

USGS 7.5' Digital Elevation Model (DEM)

Source: United States Geologic Survey

EDR acquired the USGS 7.5' Digital Elevation Model in 2002 and updated it in 2006. The 7.5 minute DEM corresponds to the USGS 1:24,000- and 1:25,000-scale topographic quadrangle maps. The DEM provides elevation data with consistent elevation units and projection.

Current USGS 7.5 Minute Topographic Map

Source: U.S. Geological Survey

HYDROLOGIC INFORMATION

Flood Zone Data: This data was obtained from the Federal Emergency Management Agency (FEMA). It depicts 100-year and 500-year flood zones as defined by FEMA. It includes the National Flood Hazard Layer (NFHL) which incorporates Flood Insurance Rate Map (FIRM) data and Q3 data from FEMA in areas not covered by NFHL.

Source: FEMA

Telephone: 877-336-2627

Date of Government Version: 2003, 2015

NWI: National Wetlands Inventory. This data, available in select counties across the country, was obtained by EDR in 2002, 2005 and 2010 from the U.S. Fish and Wildlife Service.

State Wetlands Data: Wetland Inventory

Source: Department of Ecology

Telephone: 360-407-6121

HYDROGEOLOGIC INFORMATION

AQUIFLOW^R Information System

Source: EDR proprietary database of groundwater flow information

EDR has developed the AQUIFLOW Information System (AIS) to provide data on the general direction of groundwater flow at specific points. EDR has reviewed reports submitted to regulatory authorities at select sites and has extracted the date of the report, hydrogeologically determined groundwater flow direction and depth to water table information.

GEOLOGIC INFORMATION

Geologic Age and Rock Stratigraphic Unit

Source: P.G. Schruben, R.E. Arndt and W.J. Bawiec, Geology of the Conterminous U.S. at 1:2,500,000 Scale - A digital representation of the 1974 P.B. King and H.M. Beikman Map, USGS Digital Data Series DDS - 11 (1994).

STATSGO: State Soil Geographic Database

Source: Department of Agriculture, Natural Resources Conservation Service (NRCS)

The U.S. Department of Agriculture's (USDA) Natural Resources Conservation Service (NRCS) leads the national Conservation Soil Survey (NCSS) and is responsible for collecting, storing, maintaining and distributing soil survey information for privately owned lands in the United States. A soil map in a soil survey is a representation of soil patterns in a landscape. Soil maps for STATSGO are compiled by generalizing more detailed (SSURGO) soil survey maps.

SSURGO: Soil Survey Geographic Database

Source: Department of Agriculture, Natural Resources Conservation Service (NRCS)

Telephone: 800-672-5559

SSURGO is the most detailed level of mapping done by the Natural Resources Conservation Service, mapping scales generally range from 1:12,000 to 1:63,360. Field mapping methods using national standards are used to construct the soil maps in the Soil Survey Geographic (SSURGO) database. SSURGO digitizing duplicates the original soil survey maps. This level of mapping is designed for use by landowners, townships and county natural resource planning and management.

PHYSICAL SETTING SOURCE RECORDS SEARCHED

LOCAL / REGIONAL WATER AGENCY RECORDS

FEDERAL WATER WELLS

PWS: Public Water Systems

Source: EPA/Office of Drinking Water

Telephone: 202-564-3750

Public Water System data from the Federal Reporting Data System. A PWS is any water system which provides water to at least 25 people for at least 60 days annually. PWSs provide water from wells, rivers and other sources.

PWS ENF: Public Water Systems Violation and Enforcement Data

Source: EPA/Office of Drinking Water

Telephone: 202-564-3750

Violation and Enforcement data for Public Water Systems from the Safe Drinking Water Information System (SDWIS) after August 1995. Prior to August 1995, the data came from the Federal Reporting Data System (FRDS).

USGS Water Wells: USGS National Water Inventory System (NWIS)

This database contains descriptive information on sites where the USGS collects or has collected data on surface water and/or groundwater. The groundwater data includes information on wells, springs, and other sources of groundwater.

STATE RECORDS

Water Wells

Source: Department of Health

Telephone: 360-236-3148

Group A and B well locations.

Water Well Listing

Source: Public Utility District

Telephone: 206-779-7656

A listing of water well locations in Kitsap County.

Ecology Well Logs

Source: Department of Ecology

Telephone: 360-407-7294

Point geodatabase with a record for each Ecology well report. Points are located by quarter quarter section centroid.

Points contain all well report types including water wells, resource protection wells, and decommissioned wells.

OTHER STATE DATABASE INFORMATION

Oil and Gas Well Listing

Source: Department of Natural Resources

Telephone: 360-902-1450

Locations that represent oil and gas test well sites in Washington State from 1890 to present.

RADON

Area Radon Information

Source: USGS

Telephone: 703-356-4020

The National Radon Database has been developed by the U.S. Environmental Protection Agency (USEPA) and is a compilation of the EPA/State Residential Radon Survey and the National Residential Radon Survey. The study covers the years 1986 - 1992. Where necessary data has been supplemented by information collected at private sources such as universities and research institutions.

EPA Radon Zones

Source: EPA

Telephone: 703-356-4020

Sections 307 & 309 of IRAA directed EPA to list and identify areas of U.S. with the potential for elevated indoor radon levels.

PHYSICAL SETTING SOURCE RECORDS SEARCHED

OTHER

Airport Landing Facilities: Private and public use landing facilities
Source: Federal Aviation Administration, 800-457-6656

Epicenters: World earthquake epicenters, Richter 5 or greater
Source: Department of Commerce, National Oceanic and Atmospheric Administration

Earthquake Fault Lines: The fault lines displayed on EDR's Topographic map are digitized quaternary faultlines, prepared in 1975 by the United State Geological Survey

STREET AND ADDRESS INFORMATION

© 2015 TomTom North America, Inc. All rights reserved. This material is proprietary and the subject of copyright protection and other intellectual property rights owned by or licensed to Tele Atlas North America, Inc. The use of this material is subject to the terms of a license agreement. You will be held liable for any unauthorized copying or disclosure of this material.

APPENDIX C
QUALIFICATIONS OF THE ENVIRONMENTAL PROFESSIONAL

Key Strengths

- Specializes in management of environmental projects with tight schedules, budgets, and permit constraints.
- Experience managing projects that involve regulatory considerations.
- Over 40 years living and working in the Puget Sound Region, familiar with local regulatory and cultural considerations.
- Personally completed over 500 Phase I ESAs and performed senior review of more than 1,000 Phase I ESAs completed by other staff.
- Managed multiple large petroleum programs consisting of dozens of sites and multiple former bulk fuel facilities.
- Oversaw implementation of petroleum remediation systems of various types.
- Conducted numerous Phase II subsurface soil and groundwater investigations on all types of properties.

Education and Training

- Whitman College, BA in Geology, 1994

Registrations/Certifications

- Professional Geologist, Washington, No. 1691
- OSHA HAZWOPER Training, 40-Hour 29 CFR

Location

Seattle, WA

Contact

rbixby@soundearthinc.com

RYAN BIXBY, LG

Managing Principal

Ryan has over 20 years of experience working on complex environmental projects. Ryan is a registered professional geologist specializing in due diligence and solutions for a variety of environmental problems. He has completed hundreds of Phase I and Phase II Environmental Site Assessments (ESAs), including more than 500 Phase I ESAs alone. Ryan has managed the evaluation of contamination sources and the extent of contamination associated with current and historical land uses on numerous remediation projects. He has worked closely with local, state, regulatory agencies to receive site closure and No Further Actions through the Voluntary Cleanup Program and Ecology's formal programs. In addition, Ryan has provided litigation support to assign and direct cost recovery efforts for clients under the Washington State Model Toxics Control Act.

Sample of Relevant Experience

Sound Transit, On-call Environmental Services, King and Snohomish Counties, WA. Principal in Charge (2016-Present).

Ryan is currently serving as the Principal in Charge and is providing overall contract oversight for this five-year on-call contract, including QA/QC of SoundEarth tasks. Under this contract, SoundEarth is responsible for providing Phase I ESAs and pre-demolition Hazardous Building Material Surveys. Other services provided by SoundEarth include field support for sediment sampling. SoundEarth has completed dozens of Phase I ESAs for residential properties within the Lynnwood Link Extension alignment to facilitate Sound Transit's purchase of those properties. SoundEarth's depth of staff resources and ability to respond quickly allowed us to complete the initial 19 Phase I ESAs in 30 business days. SoundEarth subsequently performed hazmat surveys on dozens of properties



to allow Sound Transit to prepare accurate budgets for the eventual demolition and redevelopment of the properties.

Port of Tacoma, On-call SEPA, NEPA, and Environmental Permitting Services, Tacoma, WA.

Principal in Charge (2017-Present). Ryan is currently serving as the Principal in Charge and is providing overall contract oversight for this two-year on-call contract to provide services for the Port. SoundEarth's service directives under this contract have included SEPA Strategy for the General Central Peninsula Improvement Program.

Port of Seattle, On-call Environmental Review and Permitting IDIQ, Seattle, WA. Principal in Charge

(2017-Present). Ryan is currently serving as the Principal in Charge and is providing overall contract oversight for this five-year on-call contract to provide services for both the Maritime and Aviation divisions of the Port. SoundEarth's service directives under this contract have included SEPA and permit strategy, preparation of SEPA documents, and preparation of in-water and land use permits.

City of Seattle, Finance and Administrative Services On-Call Environmental Services, Seattle, WA.

Principal in Charge (2013-Present). Ryan is currently serving as the Principal in Charge and is providing overall contract oversight for this five-year on-call contract. Ryan also served as Project Manager on various individual tasks where he was responsible for conducting subsurface investigations, remedial investigations, and cleanup action planning at numerous City of Seattle properties. As Project Manager, Ryan coordinated all tasks associated with the investigations, including scope of work development, management of field staff, data interpretation, reporting, client communication, and regulatory documentation.

City of Seattle, Seattle City Light On-Call Environmental Support Services, Seattle, WA. Principal in Charge (2016-Present).

Ryan is currently serving as the Principal in Charge and is providing overall contract oversight for this three-year on-call contract. Seattle City Light has contracted with SoundEarth to provide on-call environmental field investigations and analyses, contaminated site evaluation/cleanup oversight, and environmental permitting on an on-call basis. Tasks have included near-surface soil sampling, subsurface Remedial Investigations, and Certified Erosion & Sediment Control (CESCL) inspections. To date, SoundEarth has conducted near-surface soil sampling at five Seattle City Light properties.

City of Seattle Department of Parks and Recreation, On-Call Environmental Services, Seattle, WA.

Principal in Charge (2003-2015). Managed the due diligence program between 2005 and 2008 before taking over the Principal review responsibilities in 2008. Provided reporting and guidance for environmental due diligence associated with potential property acquisitions by the City of Seattle Parks and Recreation Department (SPR). Participated in the development of over 50 Phase I ESAs and additional investigations and hazardous material surveys to aid in the purchase and rehabilitation of SPR properties into open space and other park facilities. SPR contracted with SoundEarth for over a decade to complete environmental investigation on more than 80 separate projects, including 70 Phase I ESAs and numerous Phase II ESAs. Project tasks included Remedial Design, remedial system design review, engineering cost estimating, UST assessment and decommissioning, sediment assessments; risk assessment including hazardous building material surveys, asbestos and lead-based paint surveys, and abatement oversight. Properties varied greatly in size and complexity and ranged from small, undeveloped parcels to large multi-parcel properties covering several acres with complicated land use histories. Key project elements have included Phase I and II ESAs, Remedial Investigations (RIs), Feasibility Studies (FSs), Cleanup Action Plan,



Remedial Design, Remedial Action, Monitoring, Site Hazard Risk Assessment, Public Involvement Support, Sediment, UST Assessment and Decommissioning, and Vapor Intrusion.

Goodman Real Estate, Environmental Services on Various Projects, WA. Principal Review. Performed principal review of numerous Phase I ESAs for properties that were owned or being considered for purchase by Goodman Real Estate, including commercial, residential, and industrial properties. The client-imposed schedules frequently required that the due diligence efforts be completed in less than 2 weeks in order to allow the transaction to proceed.