


J:\DATA\RED\119-100\GIS\MAPS\VICINITY\_MAP.MXD
BY: ECOBA
PLOT DATE: DEC 12, 2019
COORDINATE SYSTEM: NAD 1983 HARN STATEPLANE WASHINGTON NORTH FIPS 4601 FEET



NORTH

1 inch = 500 feet

0 125 250 500 Feet

DRAWING IS FULL SCALE  
WHEN BAR MEASURES 1"





Figure 1. Vicinity Map

City of Redmond

10000 Block Avondale Erosion

Overview Map



This map is a graphic representation derived from the City of Redmond Geographic Information System. It was designed and intended for City of Redmond staff use only; it is not guaranteed to survey accuracy. This map is based on the best information available on the date shown on this map.

Any reproduction or sale of this map, or portions thereof, is prohibited without express written authorization by the City of Redmond.

This material is owned and copyrighted by the City of Redmond.